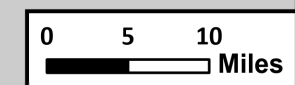
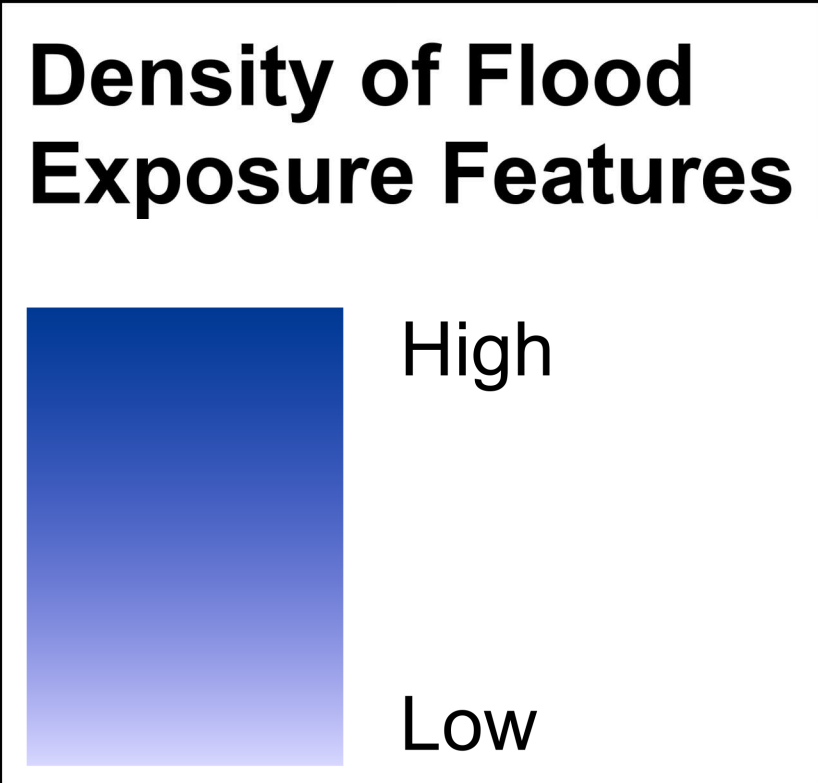
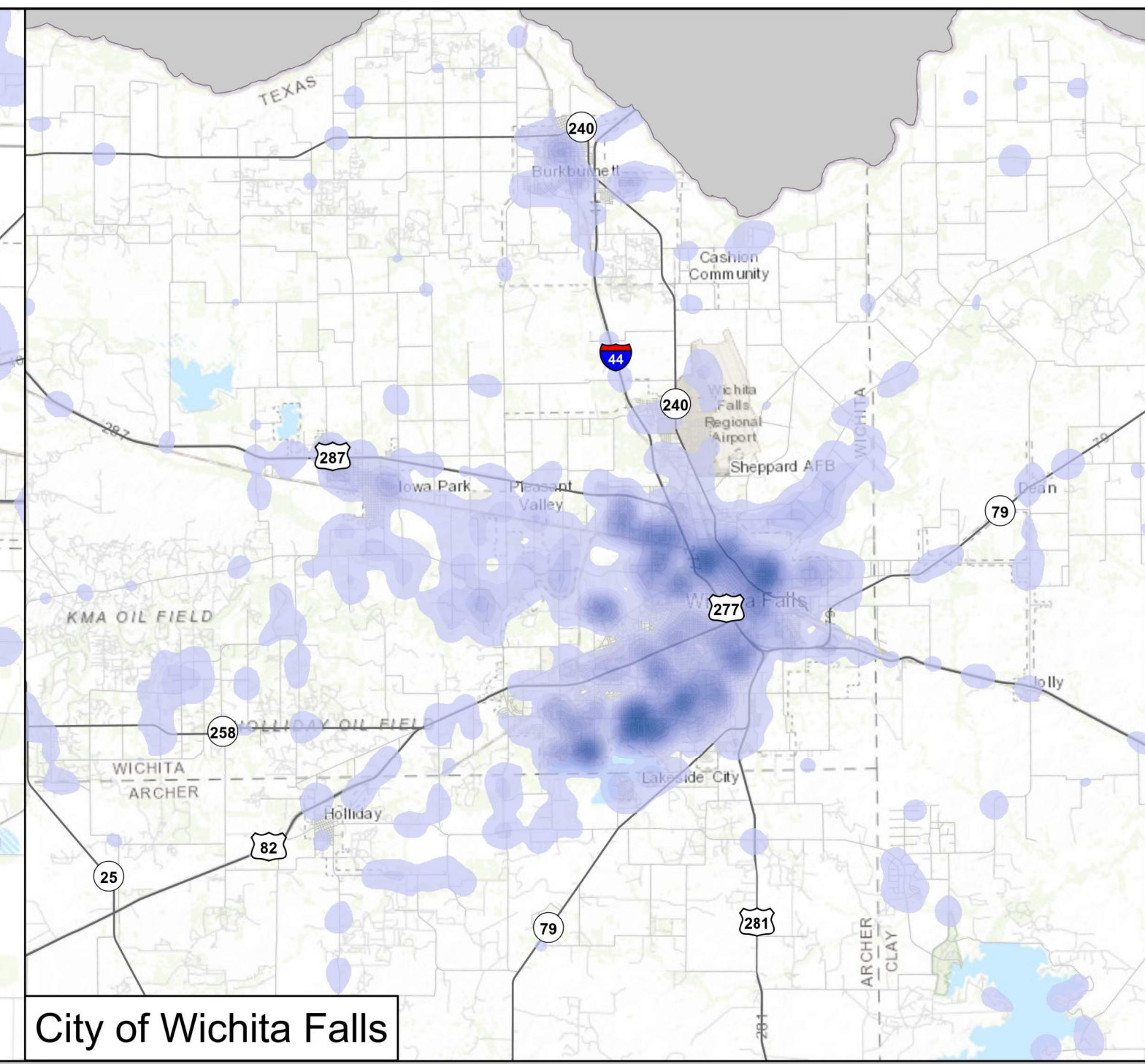
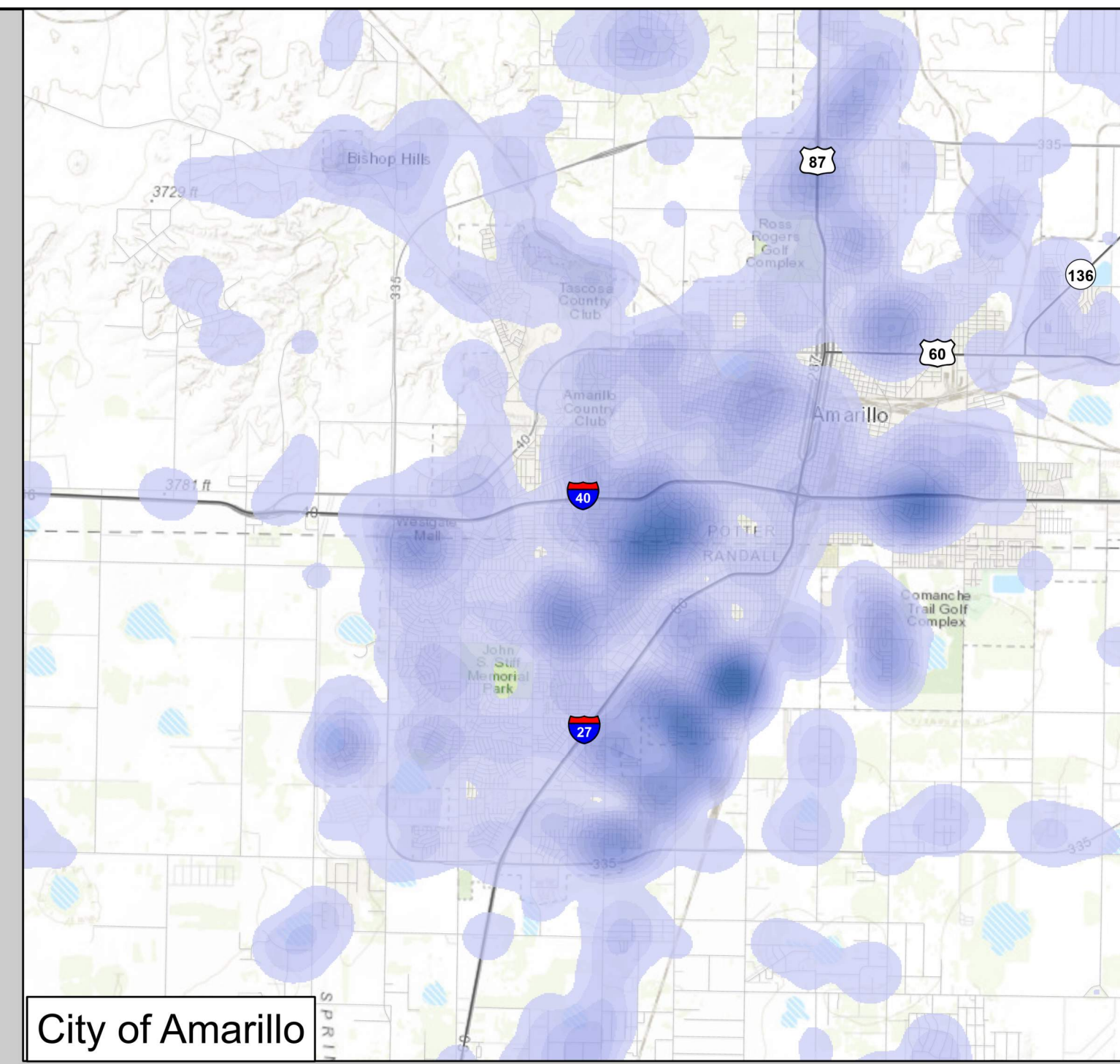
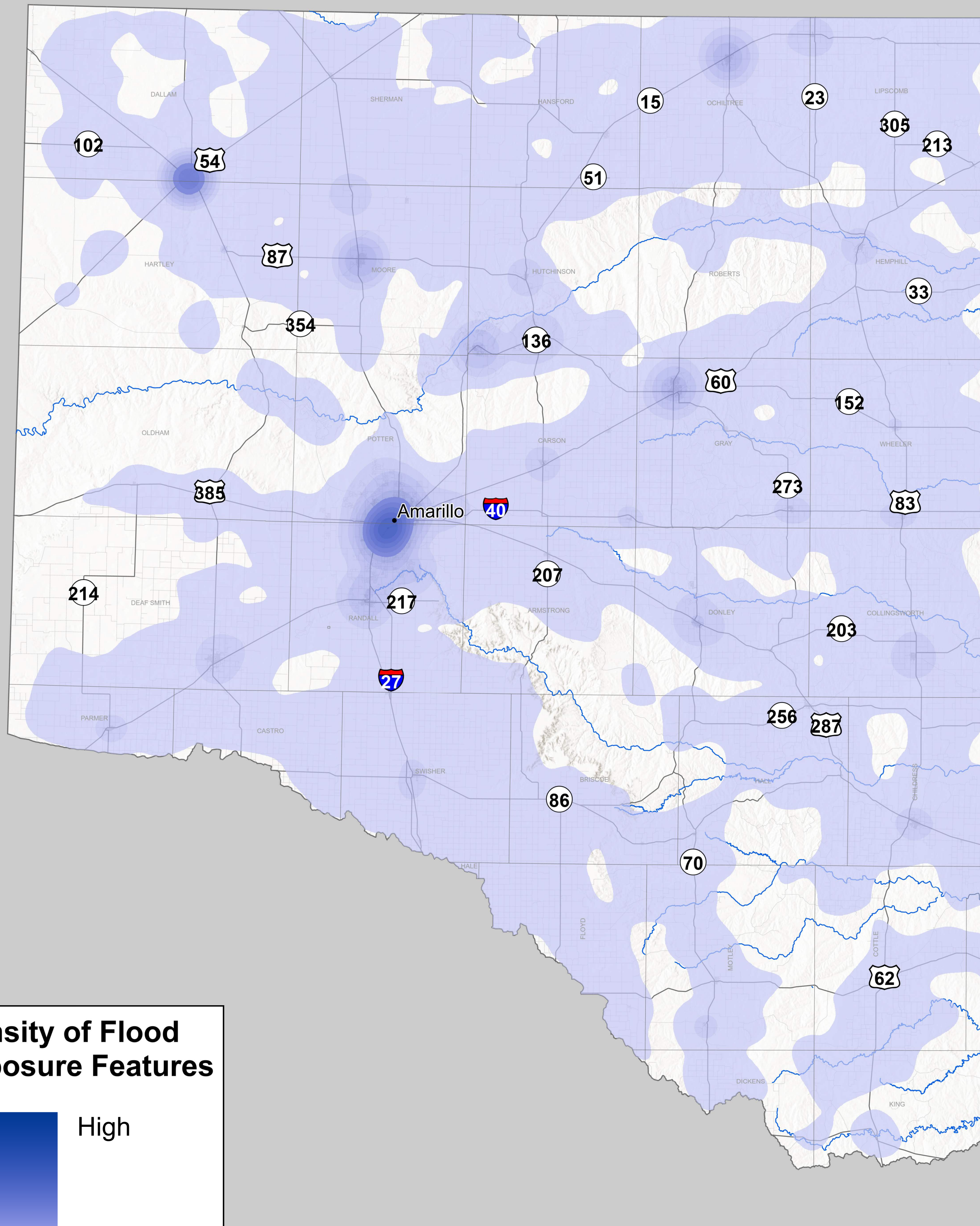
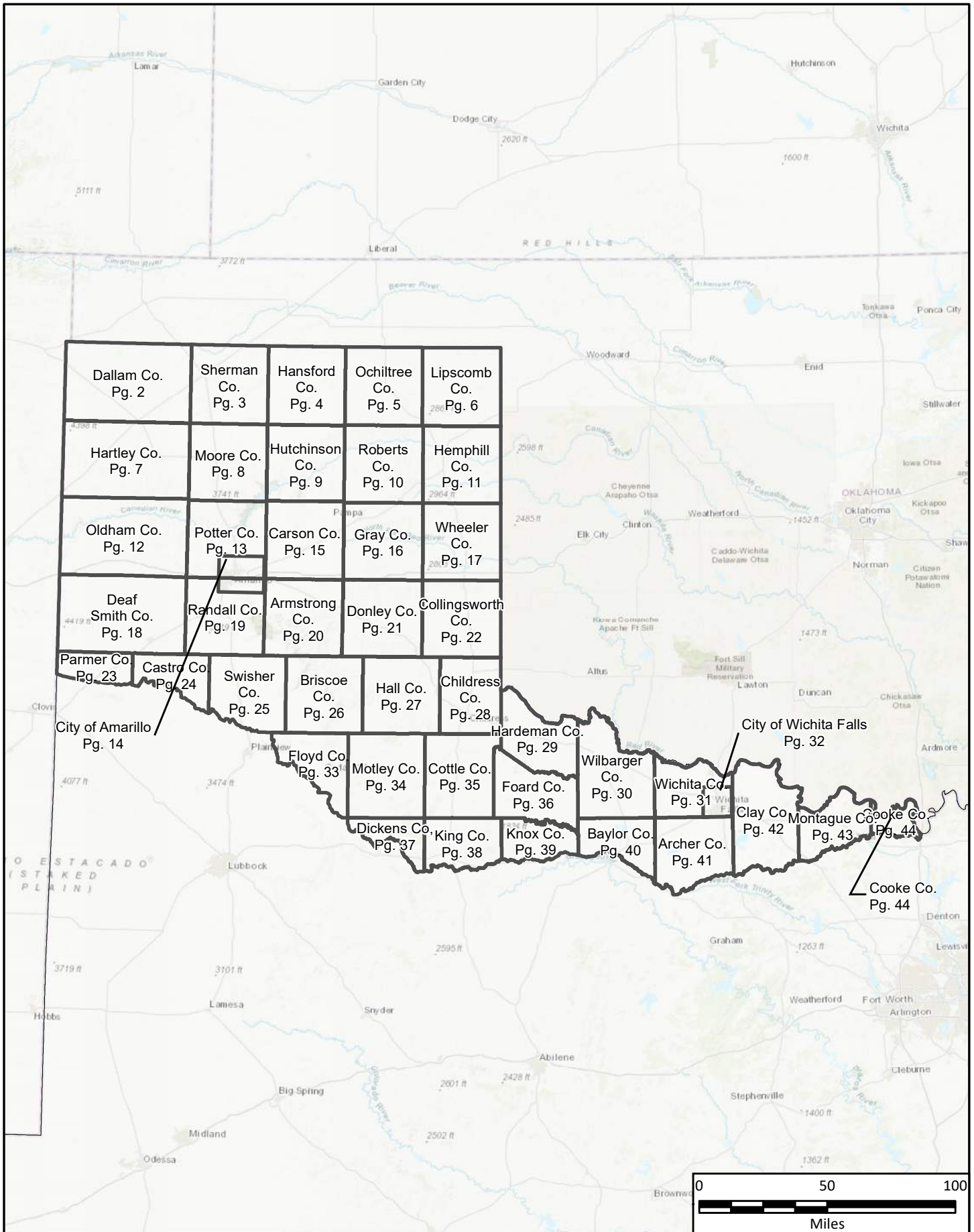


Appendix B-1 | B-1.8

Map 11 – Future Condition Flood Exposure





Dallam Co. Pg. 2	Sherman Co. Pg. 3	Hansford Co. Pg. 4	Ochiltree Co. Pg. 5	Lipscomb Co. Pg. 6			
Hartley Co. Pg. 7	Moore Co. Pg. 8	Hutchinson Co. Pg. 9	Roberts Co. Pg. 10	Hemphill Co. Pg. 11			
Oldham Co. Pg. 12	Potter Co. Pg. 13	Carson Co. Pg. 15	Gray Co. Pg. 16	Wheeler Co. Pg. 17			
Deaf Smith Co. Pg. 18	Randall Co. Pg. 19	Armstrong Co. Pg. 20	Donley Co. Pg. 21	Collingsworth Co. Pg. 22			
Parmer Co. Pg. 23	Castro Co. Pg. 24	Swisher Co. Pg. 25	Briscoe Co. Pg. 26	Hall Co. Pg. 27	Childress Co. Pg. 28		
City of Amarillo Pg. 14	Floyd Co. Pg. 33	Motley Co. Pg. 34	Cottle Co. Pg. 35	Foard Co. Pg. 36	Wilbarger Co. Pg. 30	Wichita Co. Pg. 31	City of Wichita Falls Pg. 32
Dickens Co. Pg. 37	King Co. Pg. 38	Knox Co. Pg. 39	Baylor Co. Pg. 40	Archer Co. Pg. 41	Clay Co. Pg. 42	Montague Co. Pg. 43	Cooke Co. Pg. 44


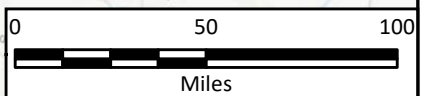
FN PROJECT NO. PPC21323
 DATE CREATED 12/8/2022
 DATUM & COORDINATE SYSTEM NAD 1983 2011 Texas Centric Mapping System Lambert
 FILE NAME MapIndex_44Pages
 PREPARED BY HDO

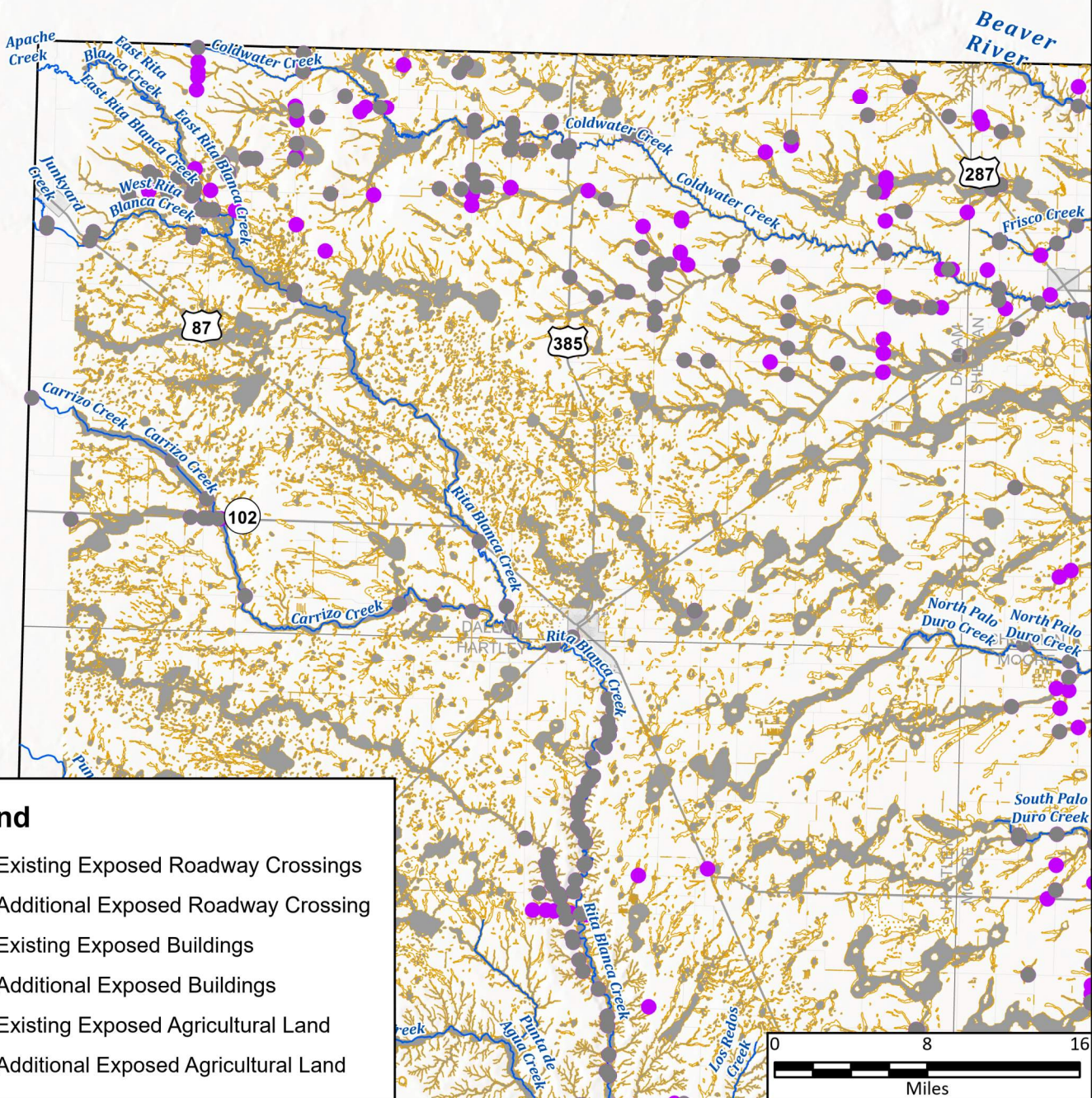
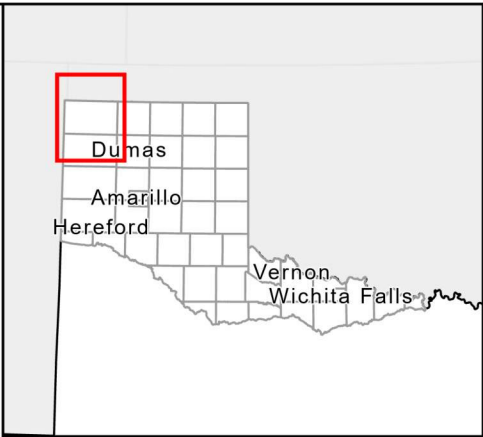


Region 1: Canadian - Upper Red

Map Index

Future Condition Flood Exposure





Legend

- Existing Exposed Roadway Crossings
- Additional Exposed Roadway Crossing
- Existing Exposed Buildings
- Additional Exposed Buildings
- Existing Exposed Agricultural Land
- Additional Exposed Agricultural Land



FN PROJECT NO.	PPC21323
DATE CREATED	6/15/2023
DATUM & COORDINATE SYSTEM	North American Datum of 1983, Texas Centric Mapping System Lambert
FILE NAME	Untitled
PREPARED BY	HDO


REGION CANADIAN UPPER RED
REGIONAL FLOOD PLANNING GROUP

FREESSE NICHOLS
801 Cherry St. Suite 2800
Fort Worth, Texas 76102
Office: (817) 735-7300

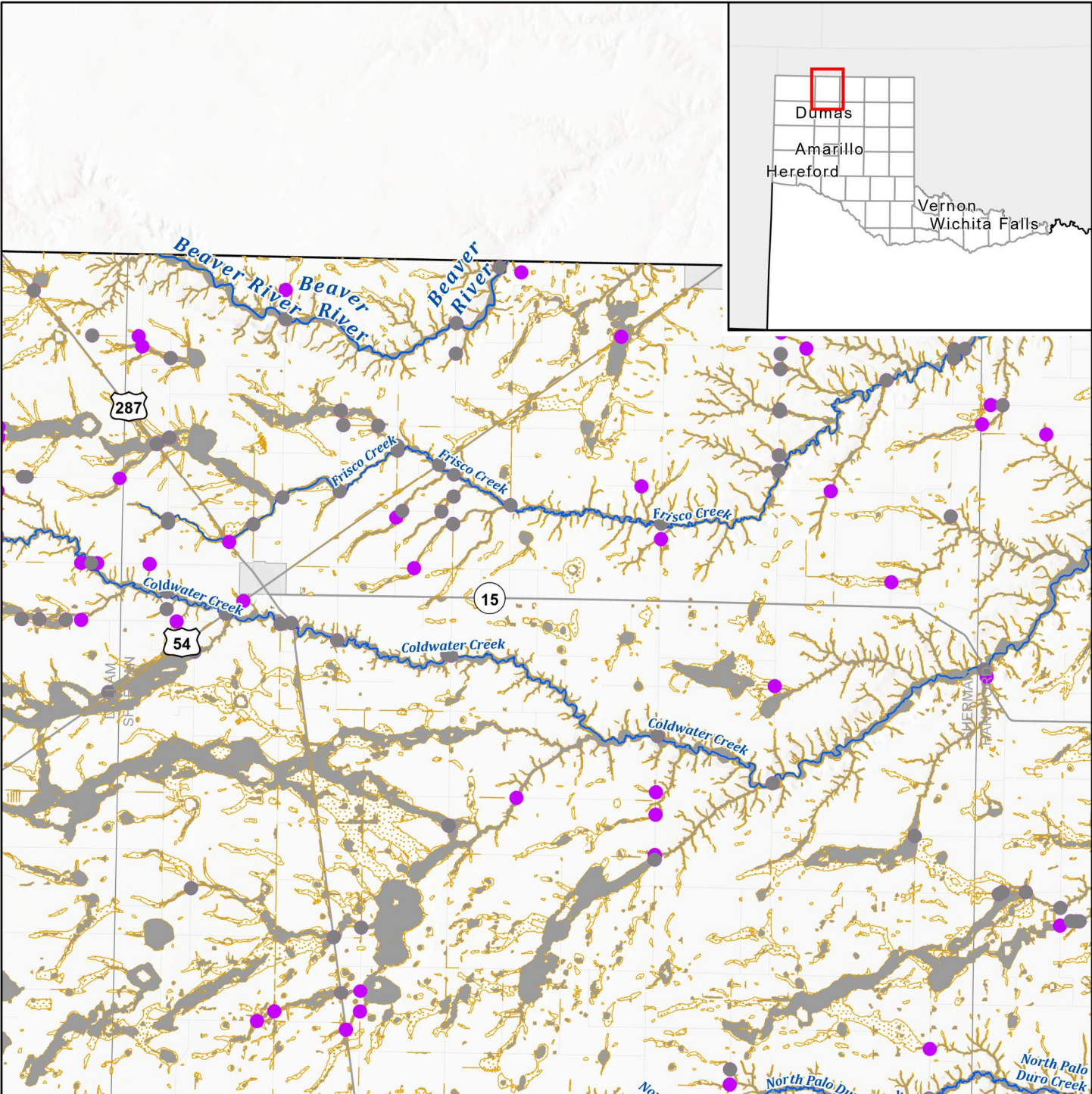
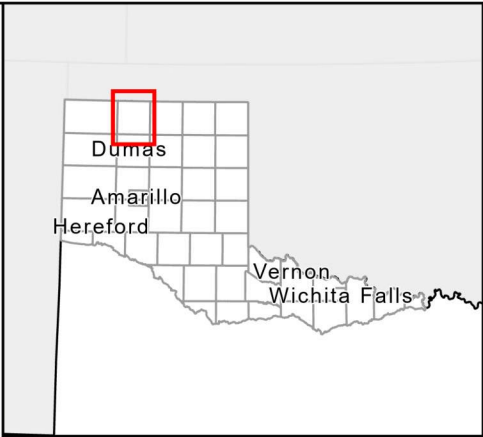
Region 1: Canadian - Upper Red

Dallam County

Future Condition Flood Hazard

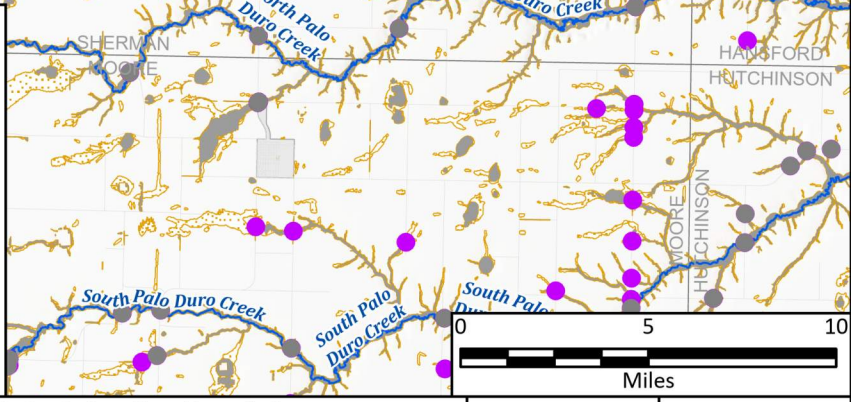


Map 11
2 of 44



Legend

- Existing Exposed Roadway Crossings
- Additional Exposed Roadway Crossing
- Existing Exposed Buildings
- Additional Exposed Buildings
- Existing Exposed Agricultural Land
- Additional Exposed Agricultural Land



FN PROJECT NO.	PPC21323
DATE CREATED	6/15/2023
DATUM & COORDINATE SYSTEM	NAD 1983 2011 Texas Centric Mapping System Lambert
FILE NAME	Untitled
PREPARED BY	HDO

REGION CANADIAN UPPER RED
REGIONAL FLOOD PLANNING GROUP

FREESSE & NICHOLS
801 Cherry St. Suite 2800
Fort Worth, Texas 76102
Office: (817) 735-7300

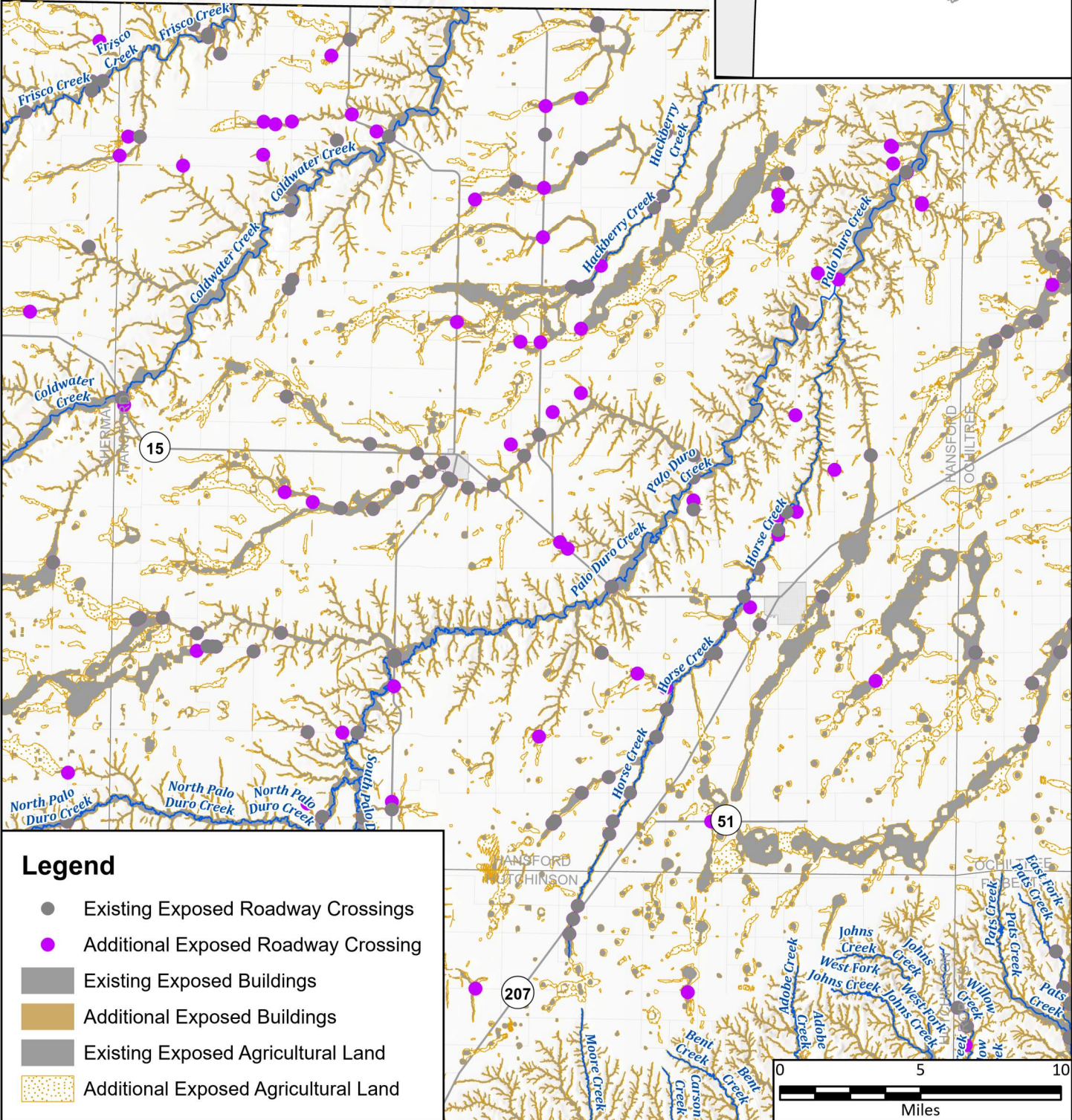
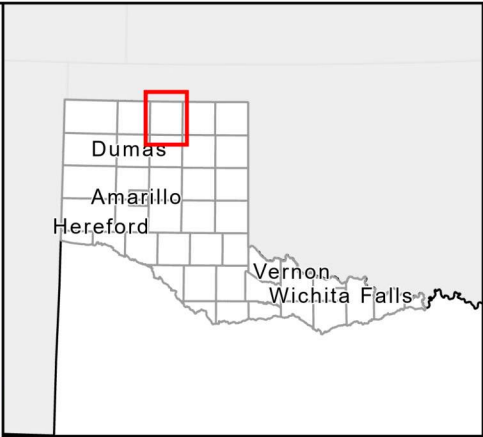
Region 1: Canadian - Upper Red

Sherman County

Future Condition Flood Hazard



Map 11
3 of 44



Legend

- Existing Exposed Roadway Crossings
- Additional Exposed Roadway Crossing
- Existing Exposed Buildings
- Additional Exposed Buildings
- Existing Exposed Agricultural Land
- Additional Exposed Agricultural Land




FN PROJECT NO.	PPC21323
DATE CREATED	6/15/2023
DATUM & COORDINATE SYSTEM	
FILE NAME	Untitled
PREPARED BY	HDO

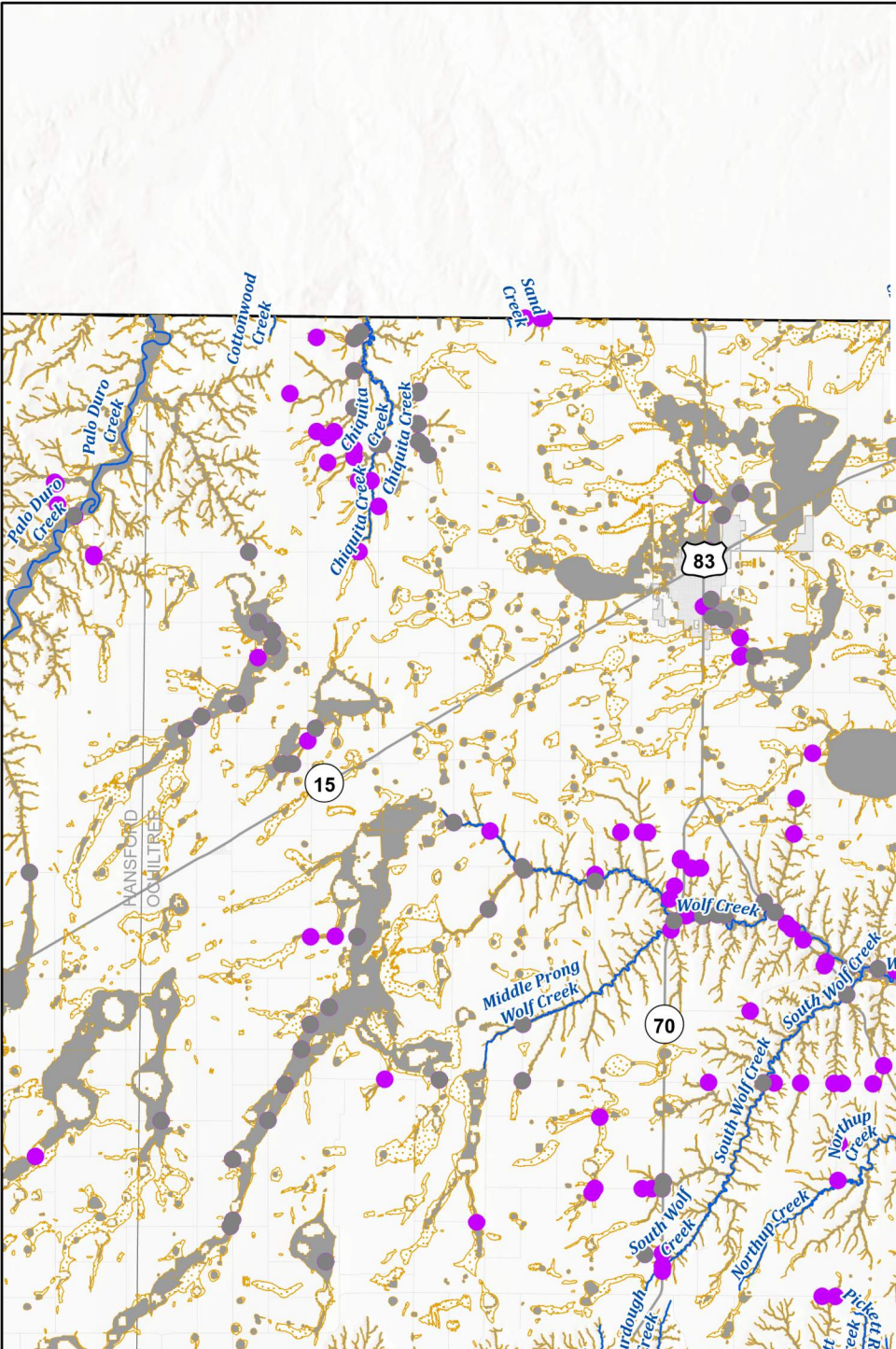
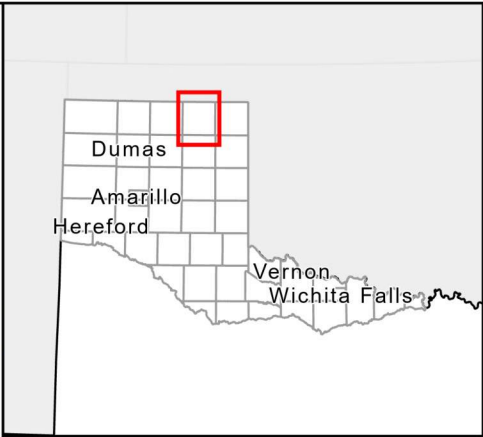
REGION CANADIAN UPPER RED
REGIONAL FLOOD PLANNING GROUP

FREES & NICHOLS
801 Cherry St. Suite 2800
Fort Worth, Texas 76102
Office: (817) 735-7300

Region 1: Canadian - Upper Red
Hansford County
 Future Condition Flood Hazard



Map 11
4 of 44



Legend

- Existing Exposed Roadway Crossings
- Additional Exposed Roadway Crossing
- Existing Exposed Buildings
- Additional Exposed Buildings
- Existing Exposed Agricultural Land
- Additional Exposed Agricultural Land



FN PROJECT NO.	PPC21323
DATE CREATED	6/15/2023
DATUM & COORDINATE SYSTEM	NAD 1983 2011 Texas Centric Mapping System Lambert
FILE NAME	Untitled
PREPARED BY	HDO

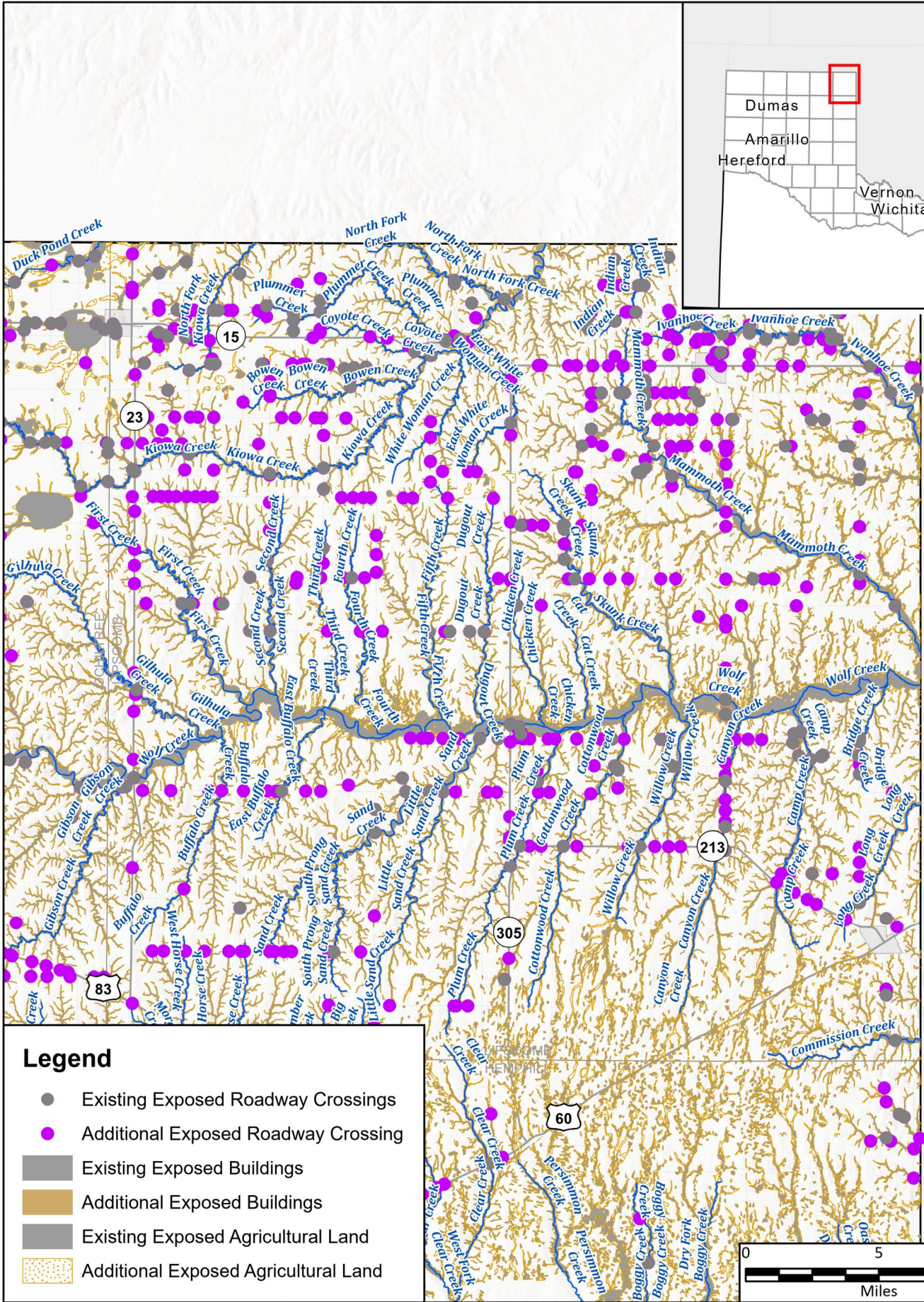
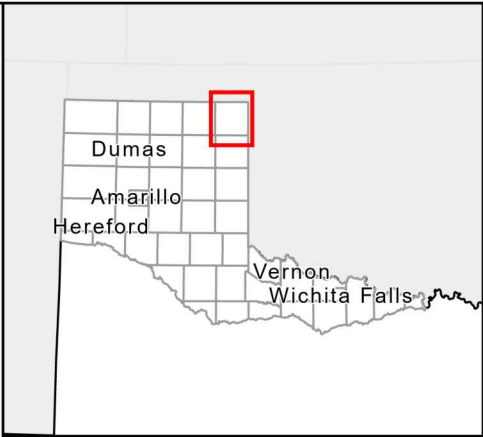
REGION CANADIAN UPPER RED
REGIONAL FLOOD PLANNING GROUP

FREES & NICHOLS
801 Cherry St. Suite 2800
Fort Worth, Texas 76102
Office: (817) 735-7300

Region 1: Canadian - Upper Red
Ochiltree County
 Future Condition Flood Hazard

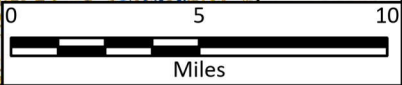


Map 11
5 of 44



Legend

- Existing Exposed Roadway Crossings
- Additional Exposed Roadway Crossing
- Existing Exposed Buildings
- Additional Exposed Buildings
- Existing Exposed Agricultural Land
- Additional Exposed Agricultural Land



FN PROJECT NO.	PPC21323
DATE CREATED	6/15/2023
DATUM & COORDINATE SYSTEM	
FILE NAME	Untitled
PREPARED BY	HDO

REGION CANADIAN UPPER RED
REGIONAL FLOOD PLANNING GROUP

FREES NICHOLS
801 Cherry St. Suite 2800
Fort Worth, Texas 76102
Office: (817) 735-7300

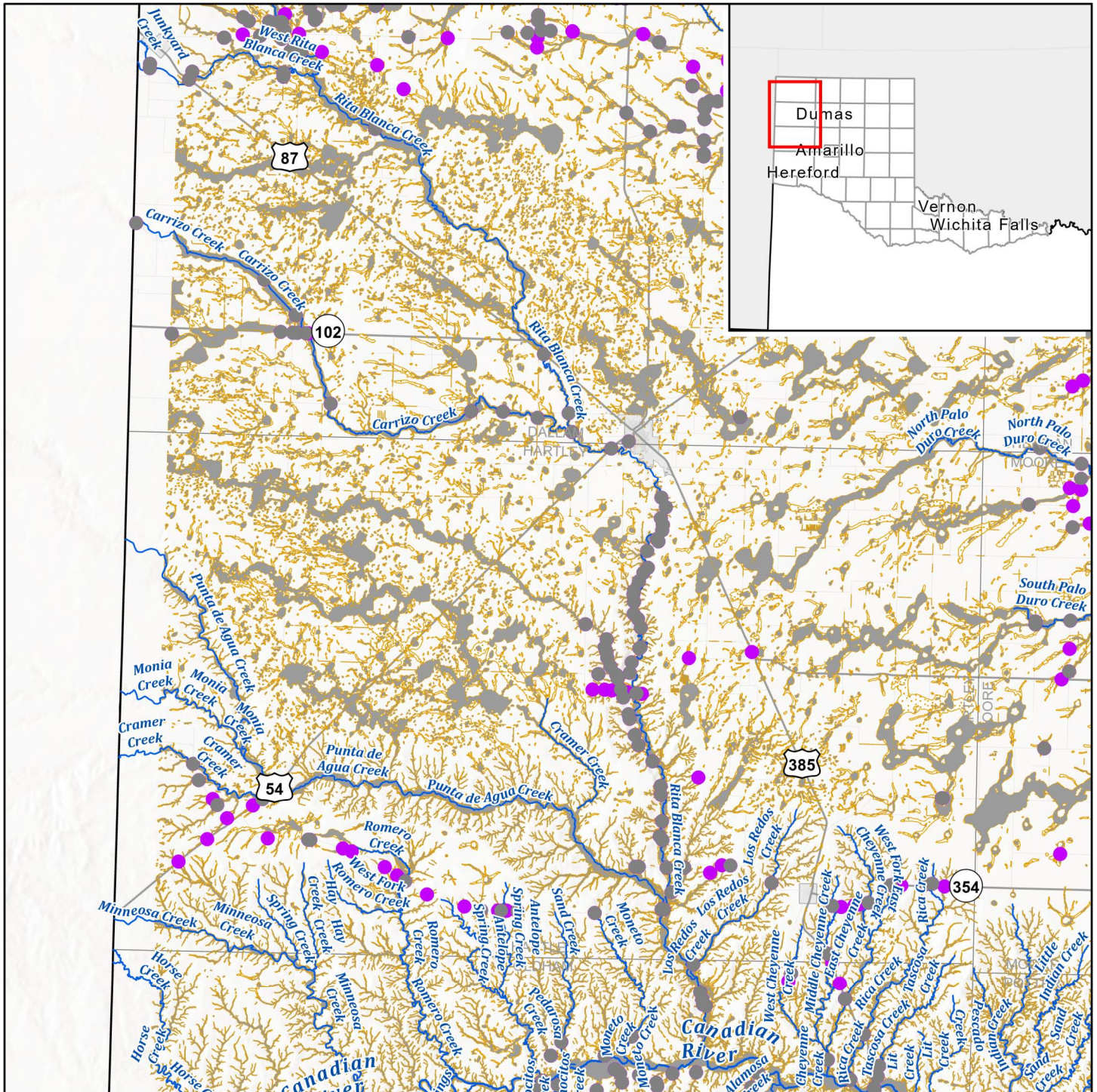
Region 1: Canadian - Upper Red

Lipscomb County

Future Condition Flood Hazard



Map 11
6 of 44



- Legend**
- Existing Exposed Roadway Crossings
 - Additional Exposed Roadway Crossing
 - Existing Exposed Buildings
 - Additional Exposed Buildings
 - Existing Exposed Agricultural Land
 - Additional Exposed Agricultural Land



FN PROJECT NO.	PCC21323
DATE CREATED	6/15/2023
DATUM & COORDINATE SYSTEM	NAD 1983 2011 Texas Centric Mapping System Lambert
FILE NAME	Untitled
PREPARED BY	HDO

REGION CANADIAN UPPER RED
REGIONAL FLOOD PLANNING GROUP

FREES & NICHOLS
801 Cherry St. Suite 2800
Fort Worth, Texas 76102
Office: (817) 735-7300

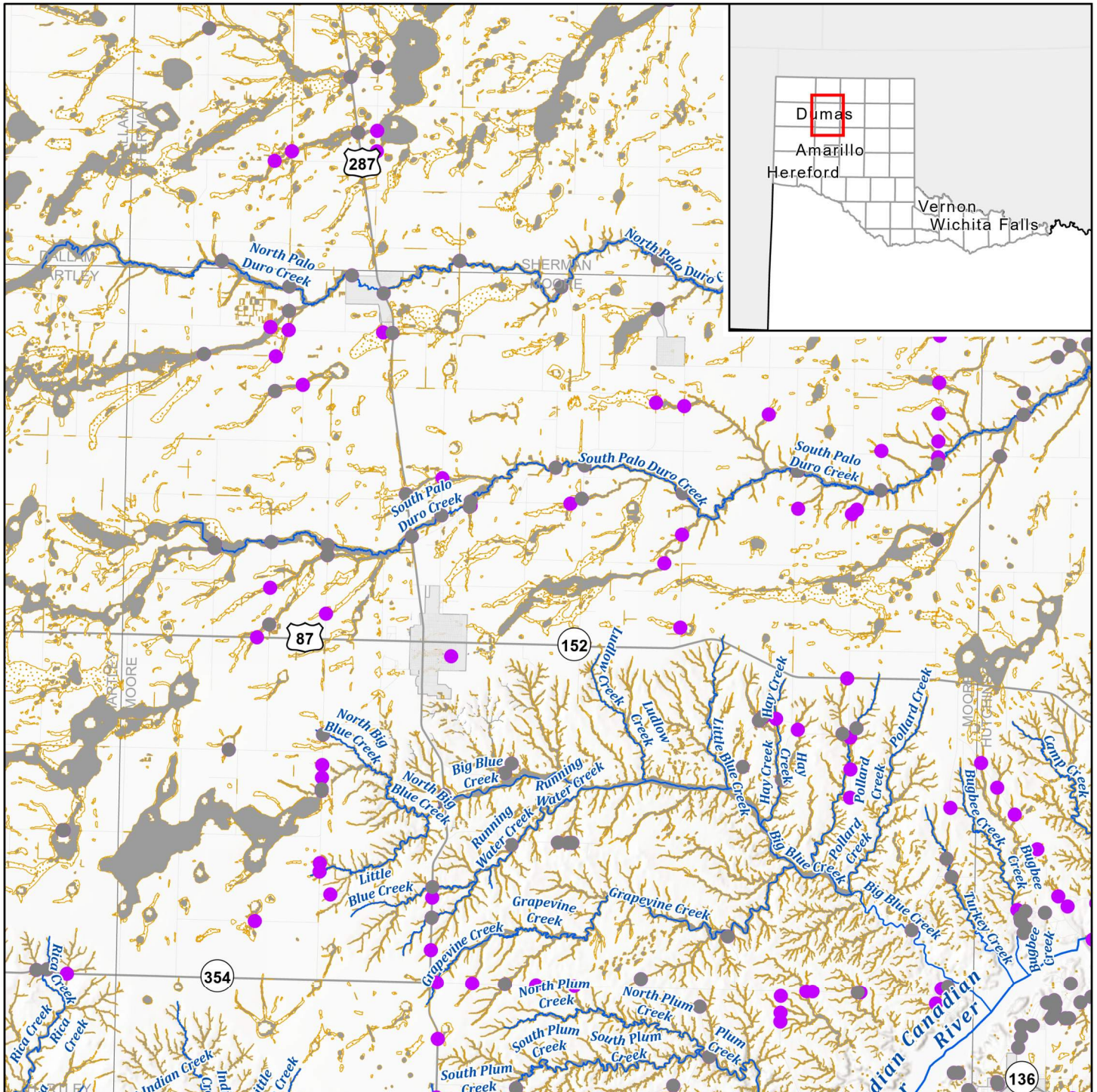
Region 1: Canadian - Upper Red

Hartley County

Future Condition Flood Hazard



Map 11
7 of 44



- Legend**
- Existing Exposed Roadway Crossings
 - Additional Exposed Roadway Crossing
 - Existing Exposed Buildings
 - Additional Exposed Buildings
 - Existing Exposed Agricultural Land
 - Additional Exposed Agricultural Land



FN PROJECT NO.	PPC21323
DATE CREATED	6/15/2023
DATUM & COORDINATE SYSTEM	NAD 1983 2011 Texas Centric Mapping System Lambert
FILE NAME	Untitled
PREPARED BY	HDO


REGION CANADIAN UPPER RED
REGIONAL FLOOD PLANNING GROUP

FREES NICHOLS
801 Cherry St. Suite 2800
Fort Worth, Texas 76102
Office: (817) 735-7300

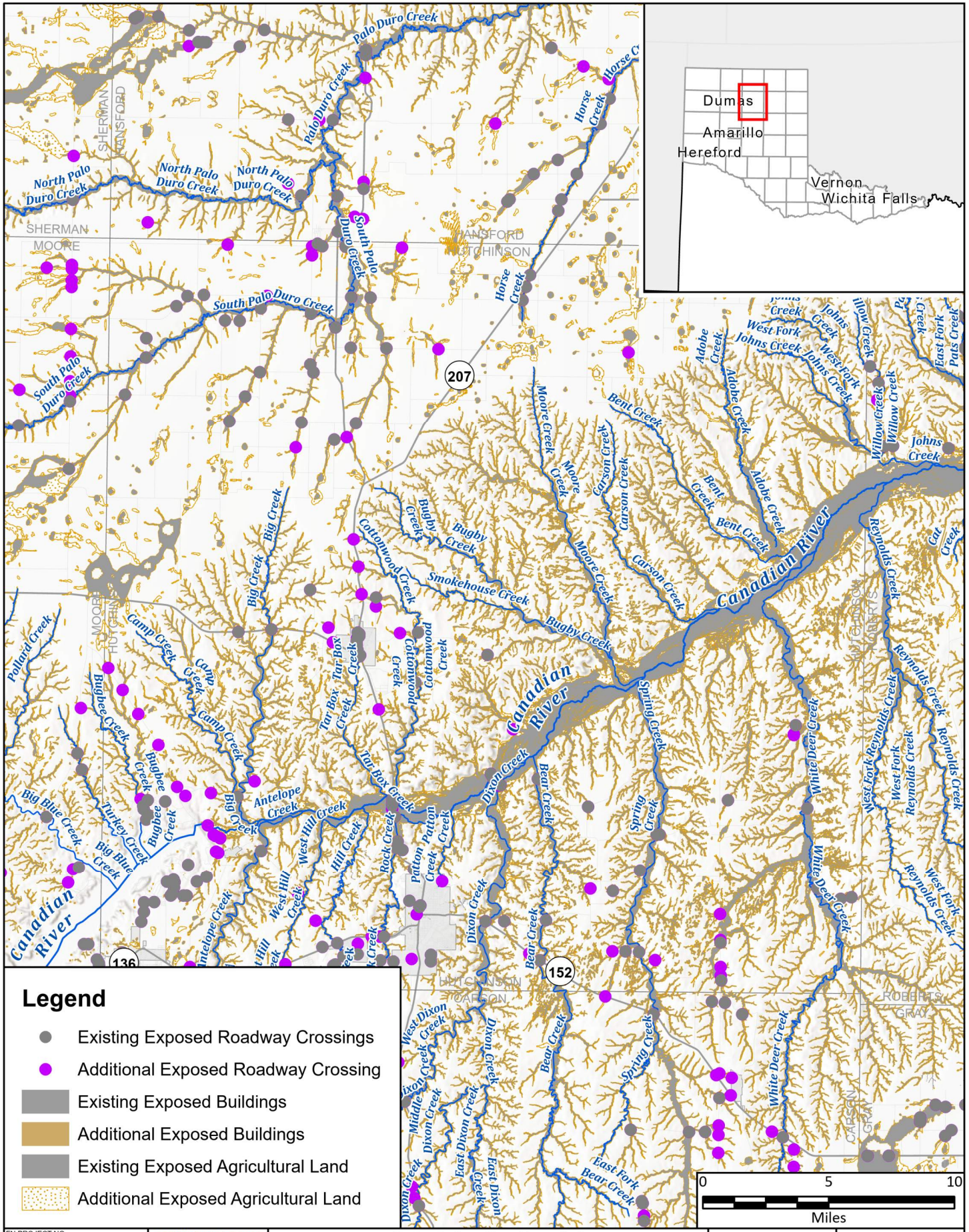
Region 1: Canadian - Upper Red

Moore County

Future Condition Flood Hazard



Map 11
8 of 44



Legend

- Existing Exposed Roadway Crossings
- Additional Exposed Roadway Crossing
- Existing Exposed Buildings
- Additional Exposed Buildings
- Existing Exposed Agricultural Land
- Additional Exposed Agricultural Land

FN PROJECT NO.	PPC21323
DATE CREATED	6/15/2023
DATUM & COORDINATE SYSTEM	
FILE NAME	Untitled
PREPARED BY	HDO

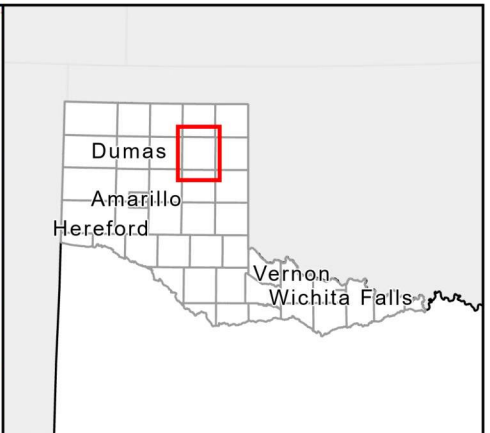
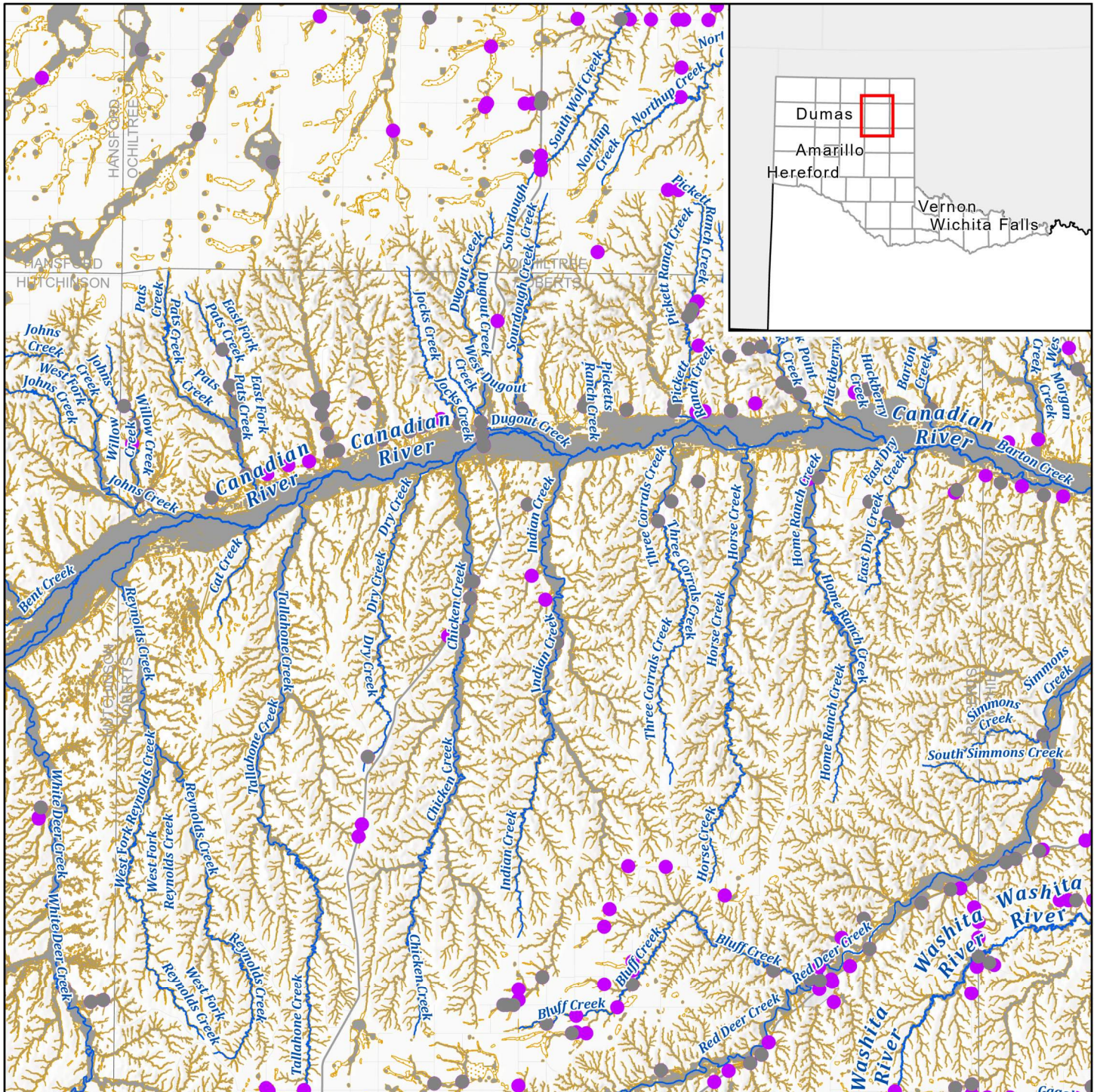
REGION CANADIAN UPPER RED
REGIONAL FLOOD PLANNING GROUP

FREESE NICHOLS
801 Cherry St. Suite 2800
Fort Worth, Texas 76102
Office: (817) 735-7300

Region 1: Canadian - Upper Red
Hutchinson County
 Future Condition Flood Hazard

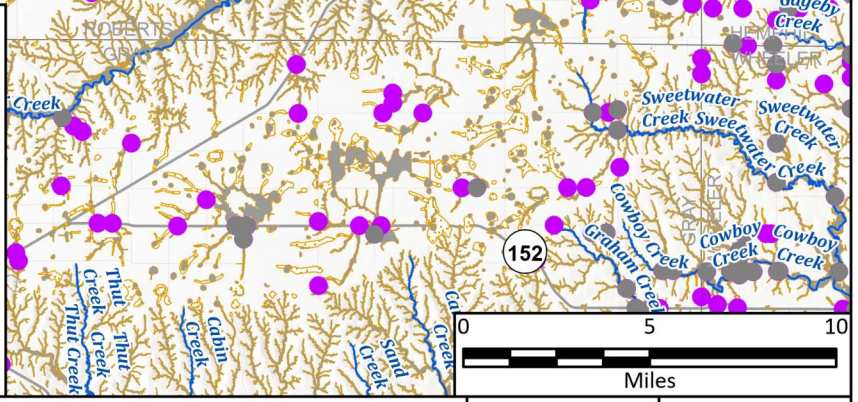


Map 11
9 of 44



Legend

- Existing Exposed Roadway Crossings
- Additional Exposed Roadway Crossing
- Existing Exposed Buildings
- Additional Exposed Buildings
- Existing Exposed Agricultural Land
- Additional Exposed Agricultural Land



FN PROJECT NO.	PPC21323
DATE CREATED	6/15/2023
DATUM & COORDINATE SYSTEM	NAD 1983 2011 Texas Centric Mapping System Lambert
FILE NAME	Untitled
PREPARED BY	HDO

REGION 1 CANADIAN UPPER RED
REGIONAL FLOOD PLANNING GROUP

FRESE & NICHOLS
801 Cherry St. Suite 2800
Fort Worth, Texas 76102
Office: (817) 735-7300

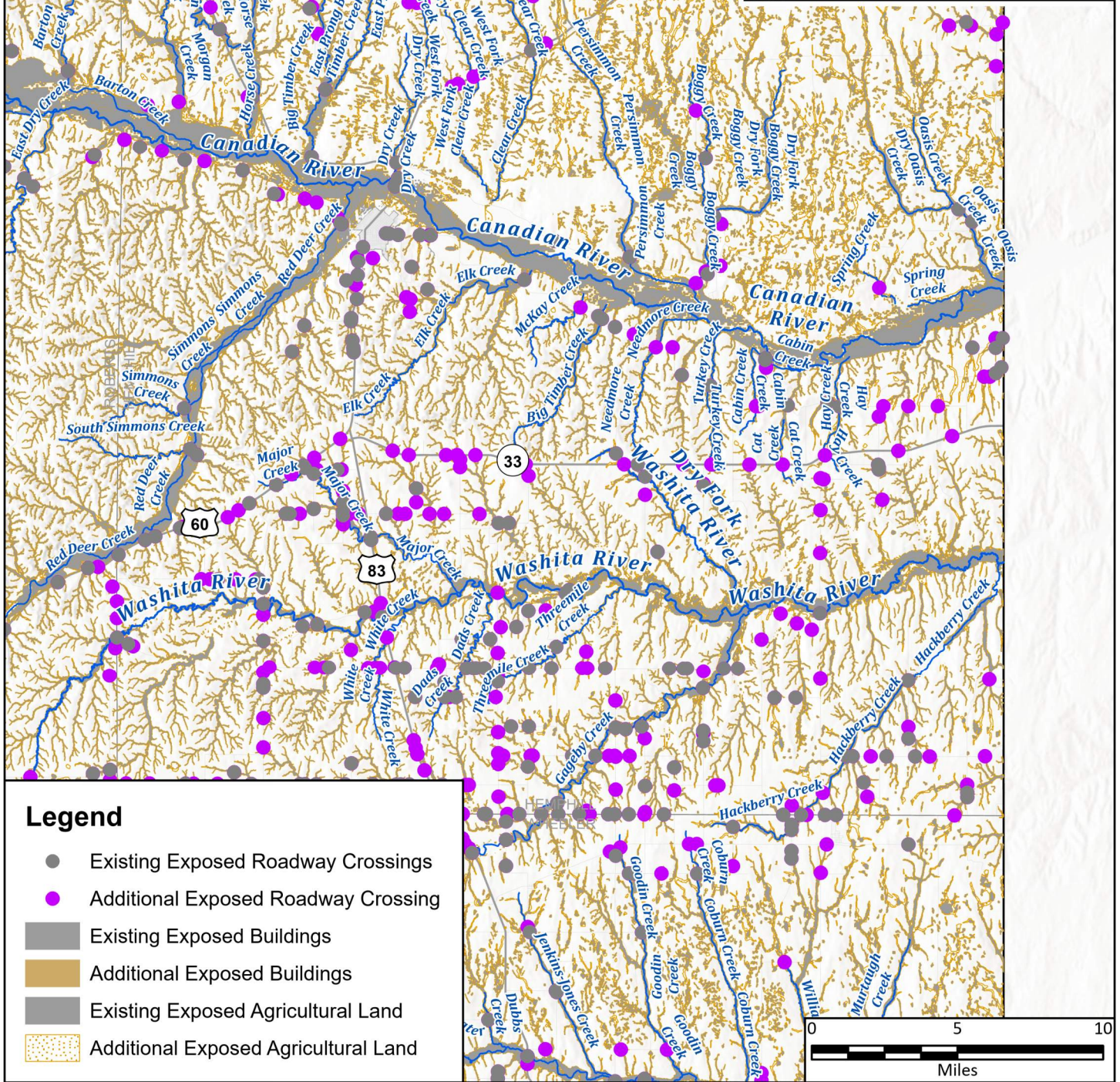
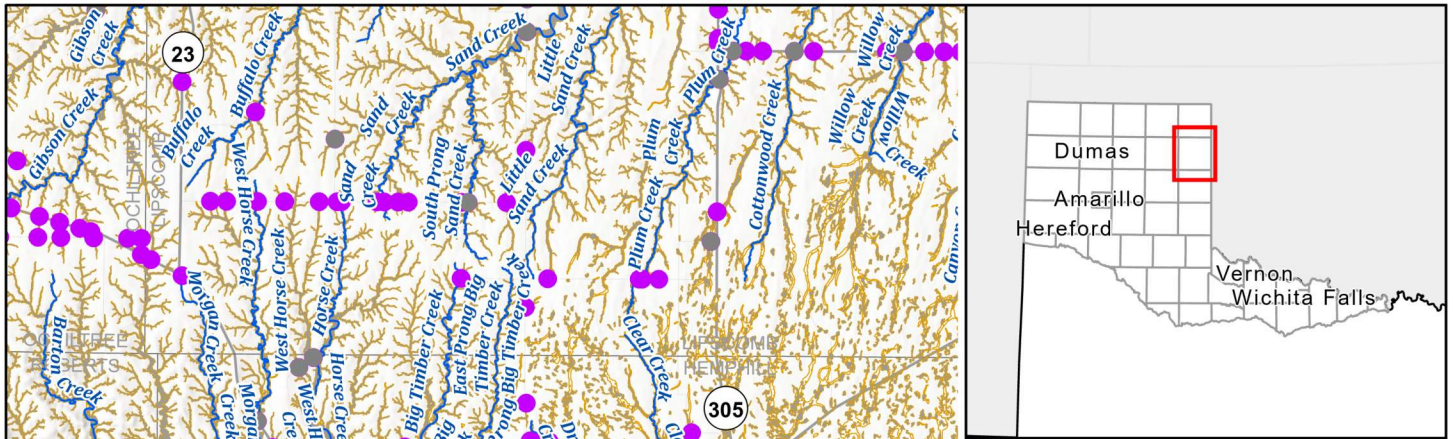
Region 1: Canadian - Upper Red

Roberts County

Future Condition Flood Hazard



Map 11
10 of 44



Legend

- Existing Exposed Roadway Crossings
- Additional Exposed Roadway Crossing
- Existing Exposed Buildings
- Additional Exposed Buildings
- Existing Exposed Agricultural Land
- Additional Exposed Agricultural Land




FN PROJECT NO.	PPC21323
DATE CREATED	6/15/2023
DATUM & COORDINATE SYSTEM	
FILE NAME	Untitled
PREPARED BY	HDO

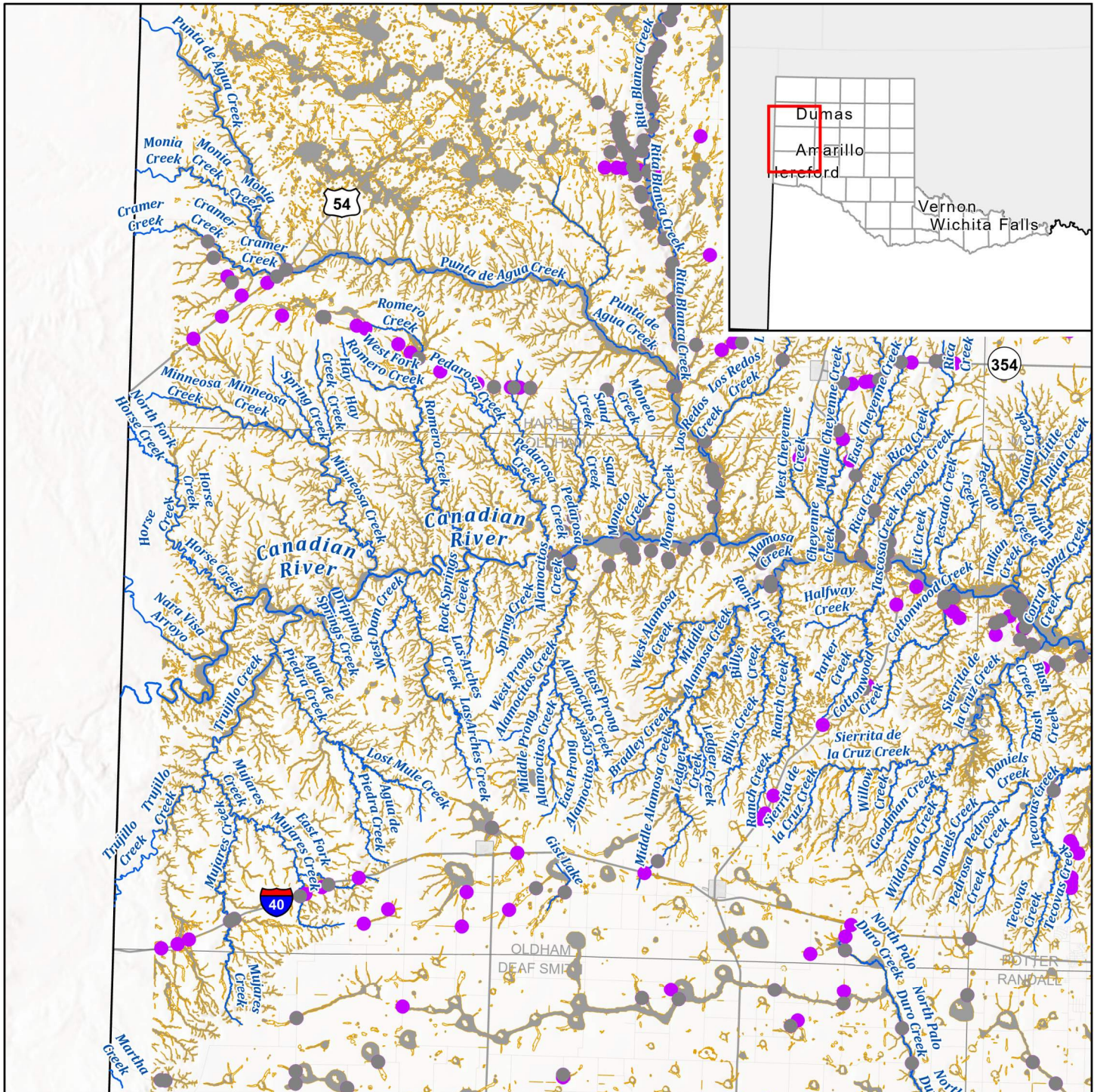
REGION CANADIAN UPPER RED
REGIONAL FLOOD PLANNING GROUP

FRESE & NICHOLS
801 Cherry St. Suite 2800
Fort Worth, Texas 76102
Office: (817) 735-7300

Region 1: Canadian - Upper Red
Hemphill County
 Future Condition Flood Hazard

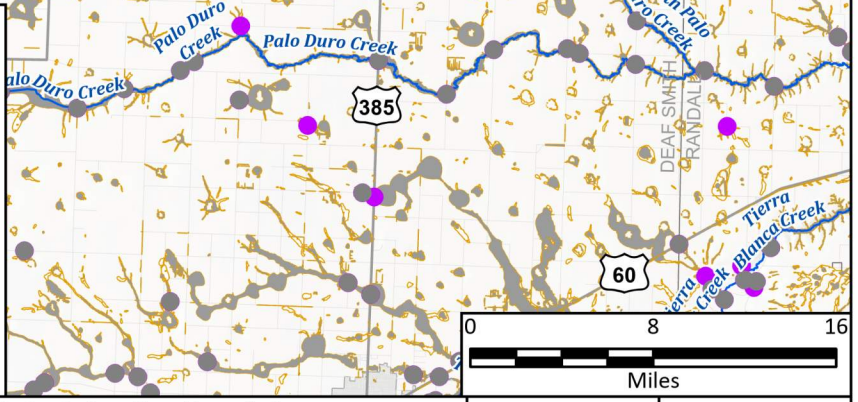


Map 11
11 of 44



Legend

- Existing Exposed Roadway Crossings
- Additional Exposed Roadway Crossing
- Existing Exposed Buildings
- Additional Exposed Buildings
- Existing Exposed Agricultural Land
- Additional Exposed Agricultural Land



FN PROJECT NO.	PPC21323
DATE CREATED	6/15/2023
DATUM & COORDINATE SYSTEM	
FILE NAME	Untitled
PREPARED BY	HDO

REGION CANADIAN UPPER RED
REGIONAL FLOOD PLANNING GROUP

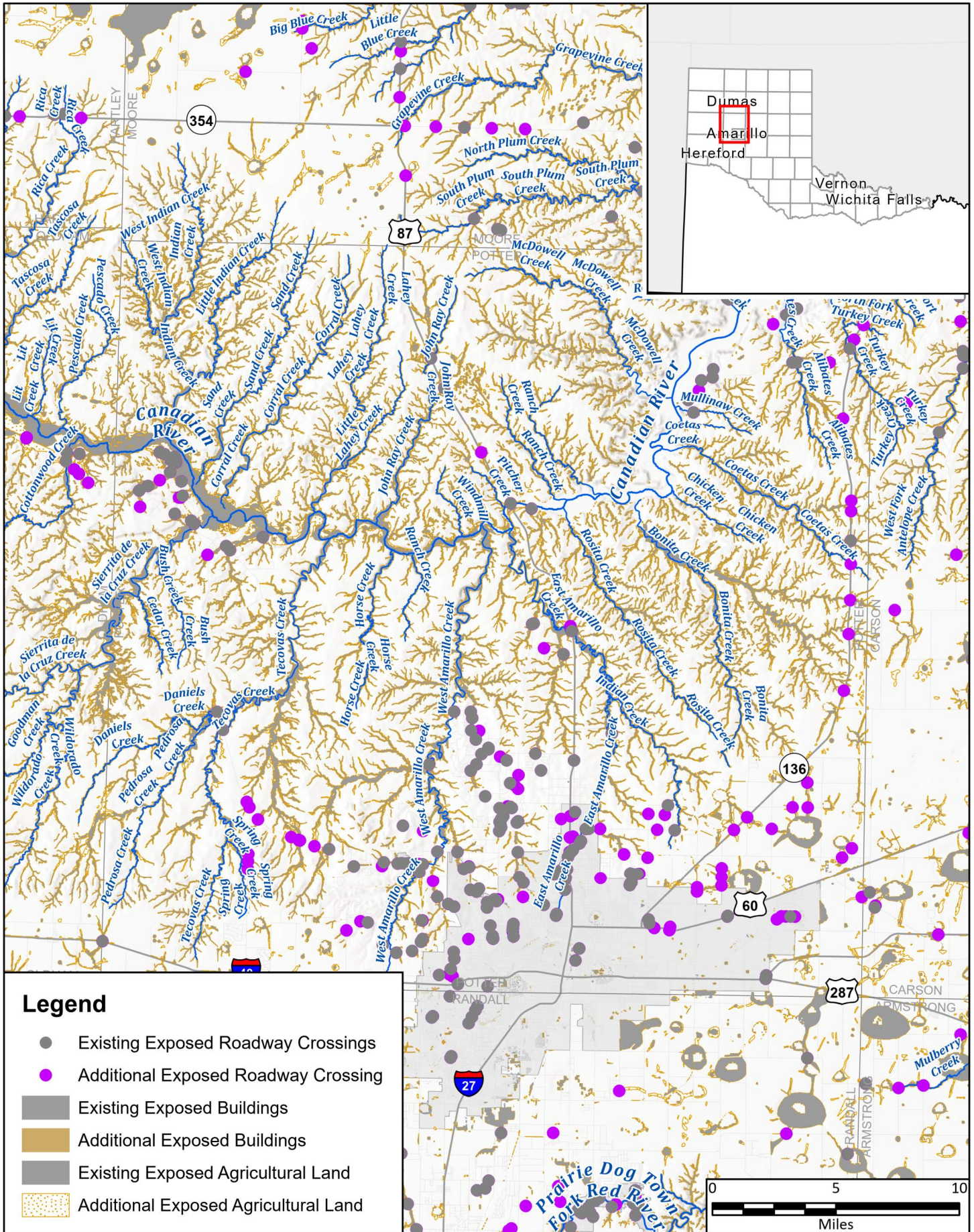
FRESE & NICHOLS
801 Cherry St. Suite 2800
Fort Worth, Texas 76102
Office: (817) 735-7300

Region 1: Canadian - Upper Red

Oldham County

Future Condition Flood Hazard

Map 11
12 of 44



Legend

- Existing Exposed Roadway Crossings
- Additional Exposed Roadway Crossing
- Existing Exposed Buildings
- Additional Exposed Buildings
- Existing Exposed Agricultural Land
- Additional Exposed Agricultural Land



FN PROJECT NO.	PPC21323
DATE CREATED	6/15/2023
DATUM & COORDINATE SYSTEM	
FILE NAME	Untitled
PREPARED BY	HDO

REGION CANADIAN UPPER RED REGIONAL FLOOD PLANNING GROUP


FREES NICHOLS

801 Cherry St. Suite 2800
Fort Worth, Texas 76102
Office: (817) 735-7300

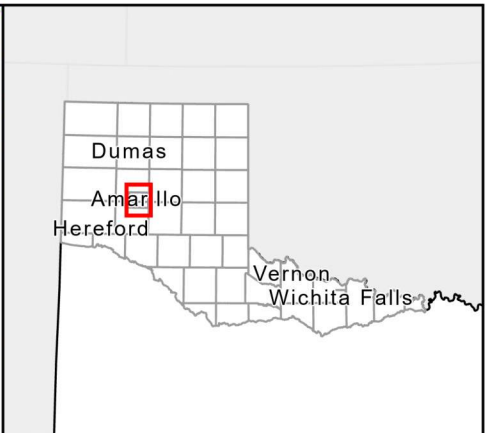
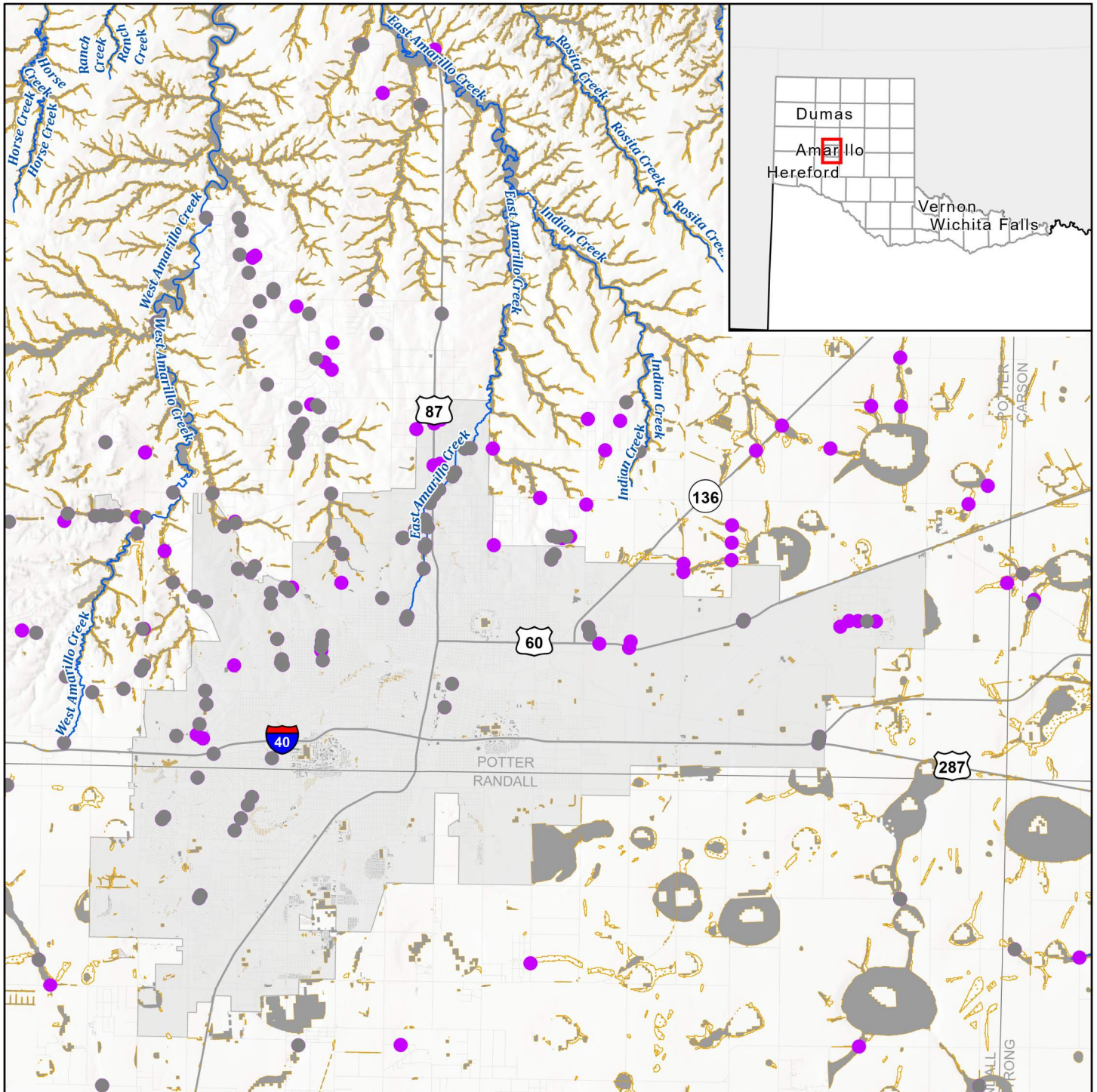
Region 1: Canadian - Upper Red

Potter County

Future Condition Flood Hazard

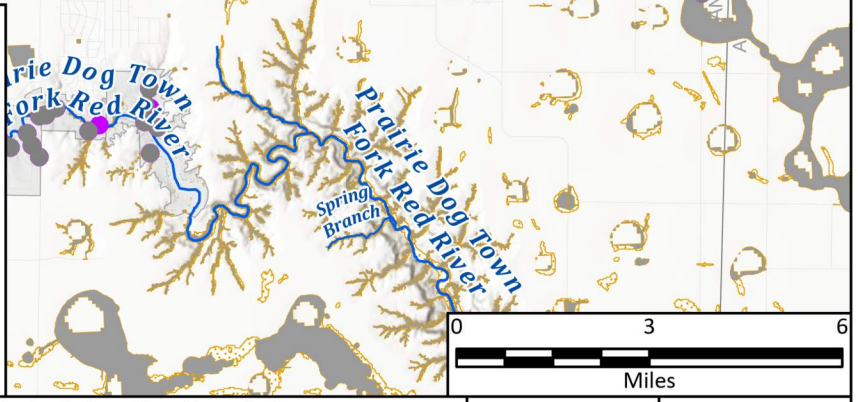


Map 11
13 of 44



Legend

- Existing Exposed Roadway Crossings
- Additional Exposed Roadway Crossing
- Existing Exposed Buildings
- Additional Exposed Buildings
- Existing Exposed Agricultural Land
- Additional Exposed Agricultural Land



FN PROJECT NO.	PPC21323
DATE CREATED	6/15/2023
DATUM & COORDINATE SYSTEM	
FILE NAME	Untitled
PREPARED BY	HDO

REGION 1 CANADIAN UPPER RED REGIONAL FLOOD PLANNING GROUP

FREESE & NICHOLS

801 Cherry St. Suite 2800
Fort Worth, Texas 76102
Office: (817) 735-7300

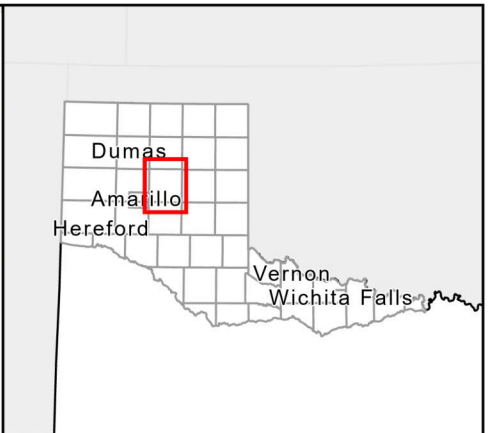
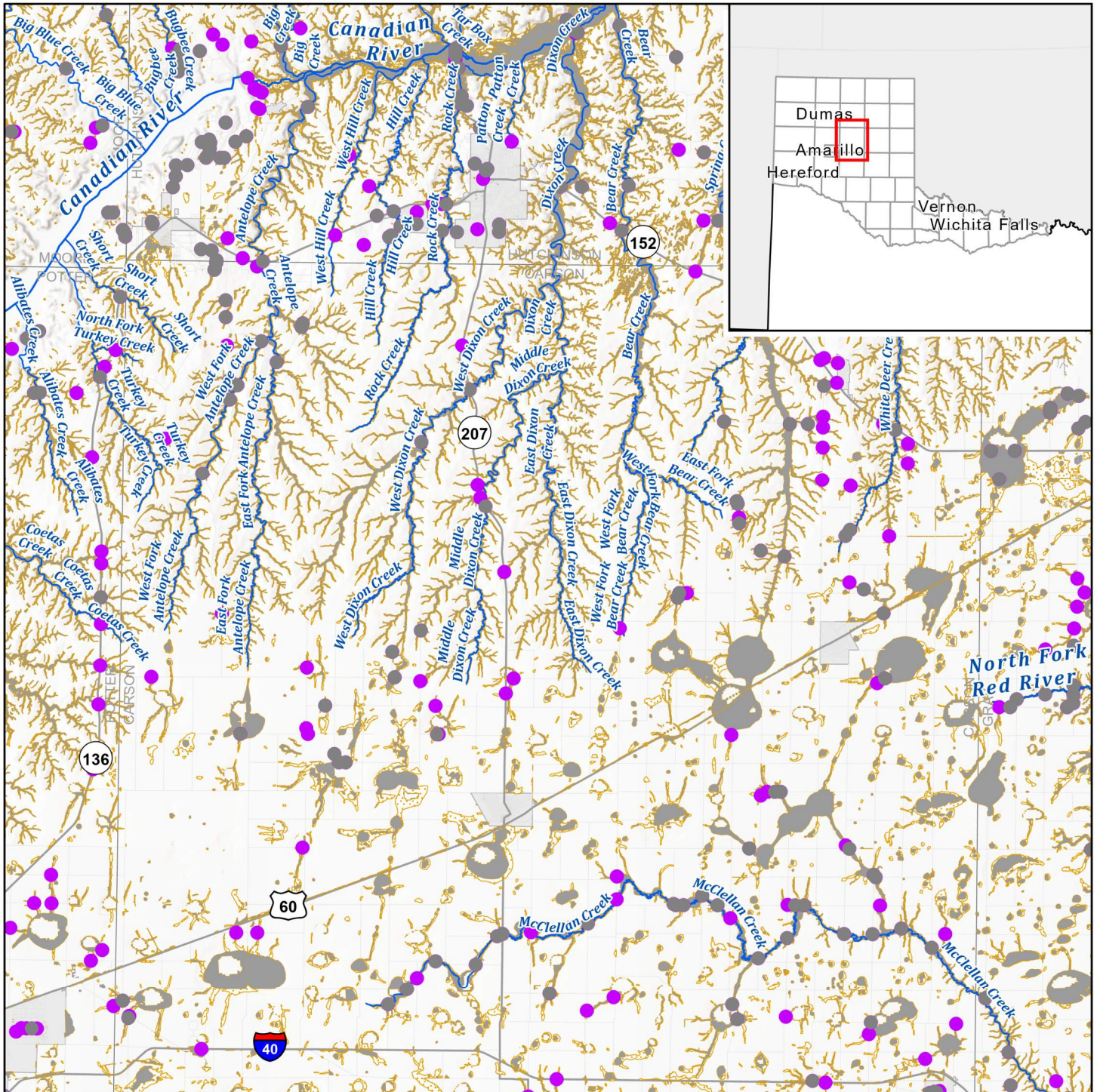
Region 1: Canadian - Upper Red

City of Amarillo

Future Condition Flood Hazard

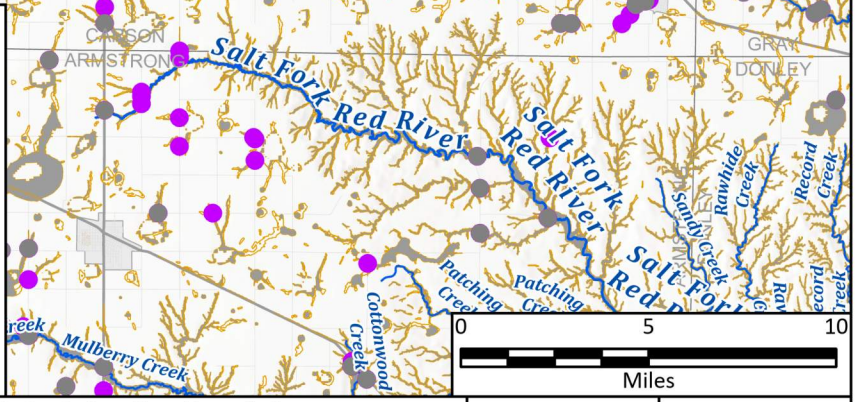


Map 11
14 of 44



Legend

- Existing Exposed Roadway Crossings
- Additional Exposed Roadway Crossing
- Existing Exposed Buildings
- Additional Exposed Buildings
- Existing Exposed Agricultural Land
- Additional Exposed Agricultural Land



FN PROJECT NO.	PPC21323
DATE CREATED	6/15/2023
DATUM & COORDINATE SYSTEM	NAD 1983 2011 Texas Centric Mapping System Lambert
FILE NAME	Untitled
PREPARED BY	HDO

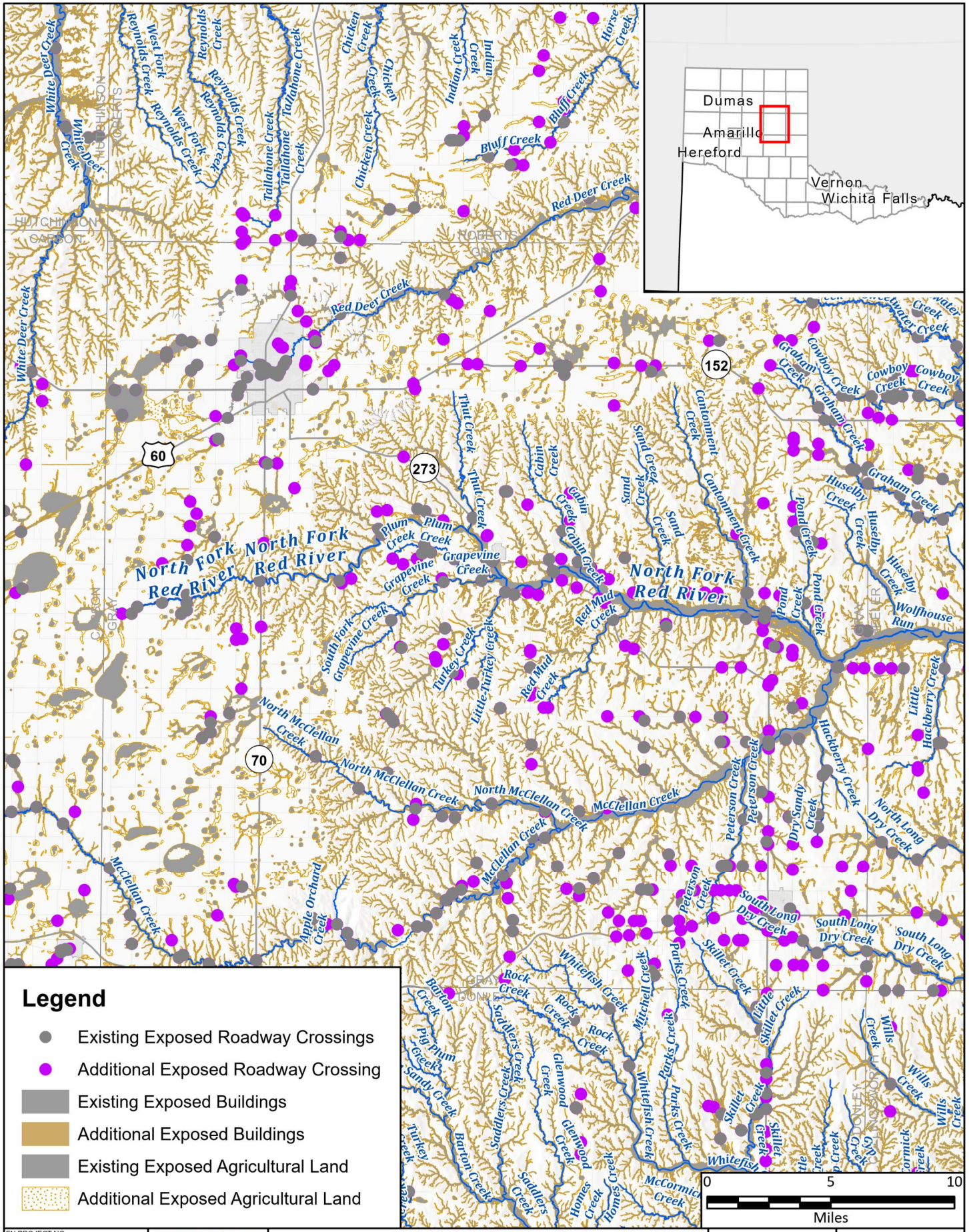
REGION 1 CANADIAN UPPER RED
REGIONAL FLOOD PLANNING GROUP

FREES NICHOLS
801 Cherry St. Suite 2800
Fort Worth, Texas 76102
Office: (817) 735-7300

Region 1: Canadian - Upper Red
Carson County
 Future Condition Flood Hazard



Map 11
15 of 44



Legend

- Existing Exposed Roadway Crossings
- Additional Exposed Roadway Crossing
- Existing Exposed Buildings
- Additional Exposed Buildings
- Existing Exposed Agricultural Land
- Additional Exposed Agricultural Land

FN PROJECT NO.	PPC21323
DATE CREATED	6/15/2023
DATUM & COORDINATE SYSTEM	
FILE NAME	Untitled
PREPARED BY	HDO

REGION CANADIAN UPPER RED
REGIONAL FLOOD PLANNING GROUP

FREES NICHOLS
801 Cherry St. Suite 2800
Fort Worth, Texas 76102
Office: (817) 735-7300

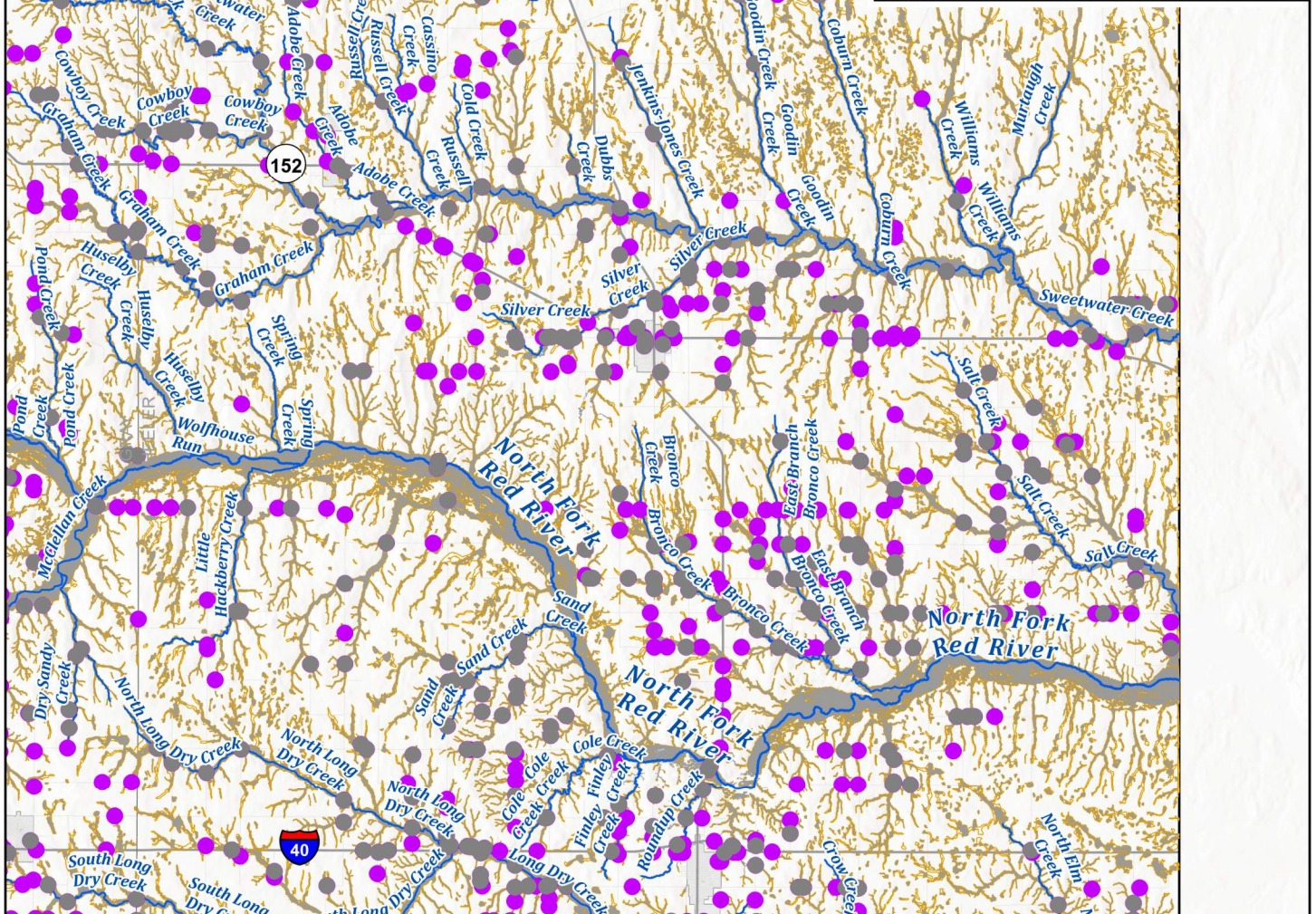
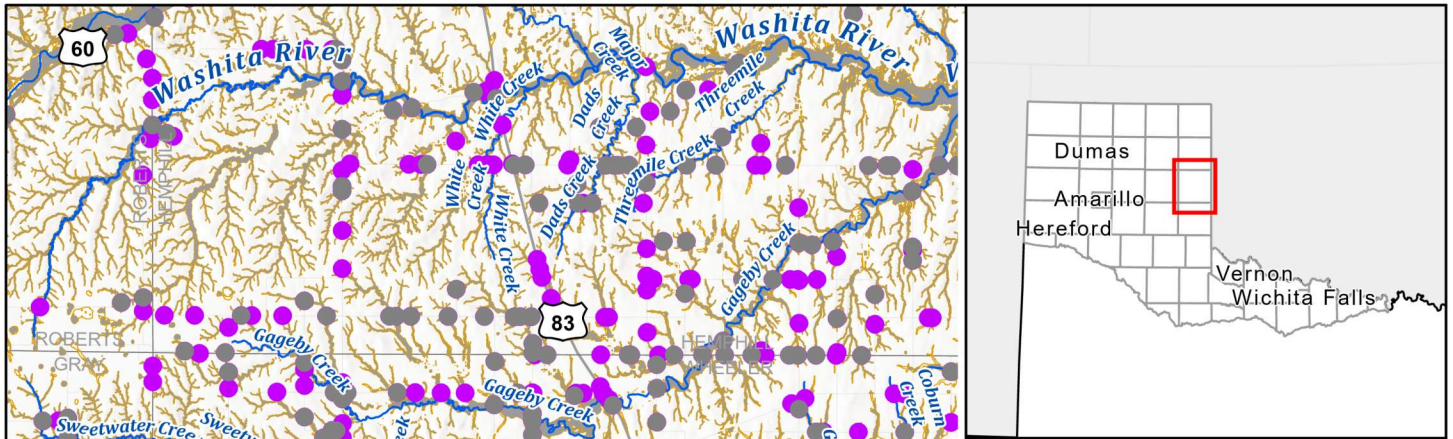
Region 1: Canadian - Upper Red

Gray County

Future Condition Flood Hazard

Map 11

16 of 44



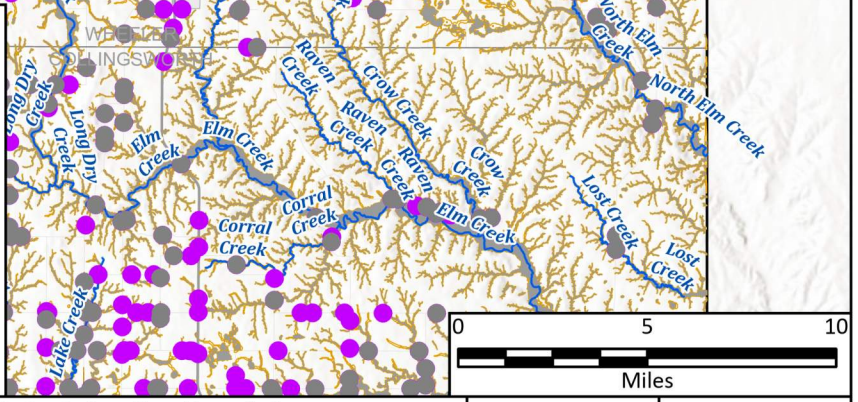
Legend

- Existing Exposed Roadway Crossings
- Additional Exposed Roadway Crossing
- Existing Exposed Buildings
- Additional Exposed Buildings
- Existing Exposed Agricultural Land
- Additional Exposed Agricultural Land

FN PROJECT NO.	PPC21323
DATE CREATED	6/15/2023
DATUM & COORDINATE SYSTEM	NAD 1983 2011 Texas Centric Mapping System Lambert
FILE NAME	Untitled
PREPARED BY	HDO

REGION 1 CANADIAN UPPER RED REGIONAL FLOOD PLANNING GROUP

FREES & NICHOLS
 801 Cherry St. Suite 2800
 Fort Worth, Texas 76102
 Office: (817) 735-7300

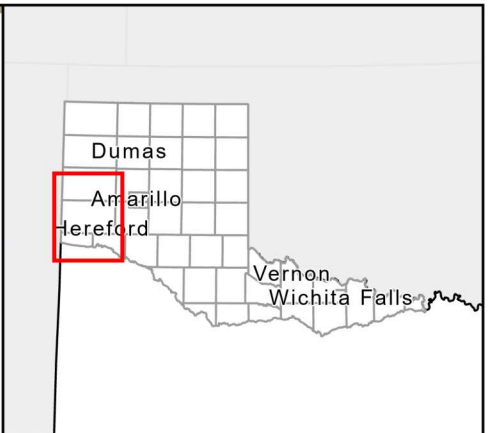
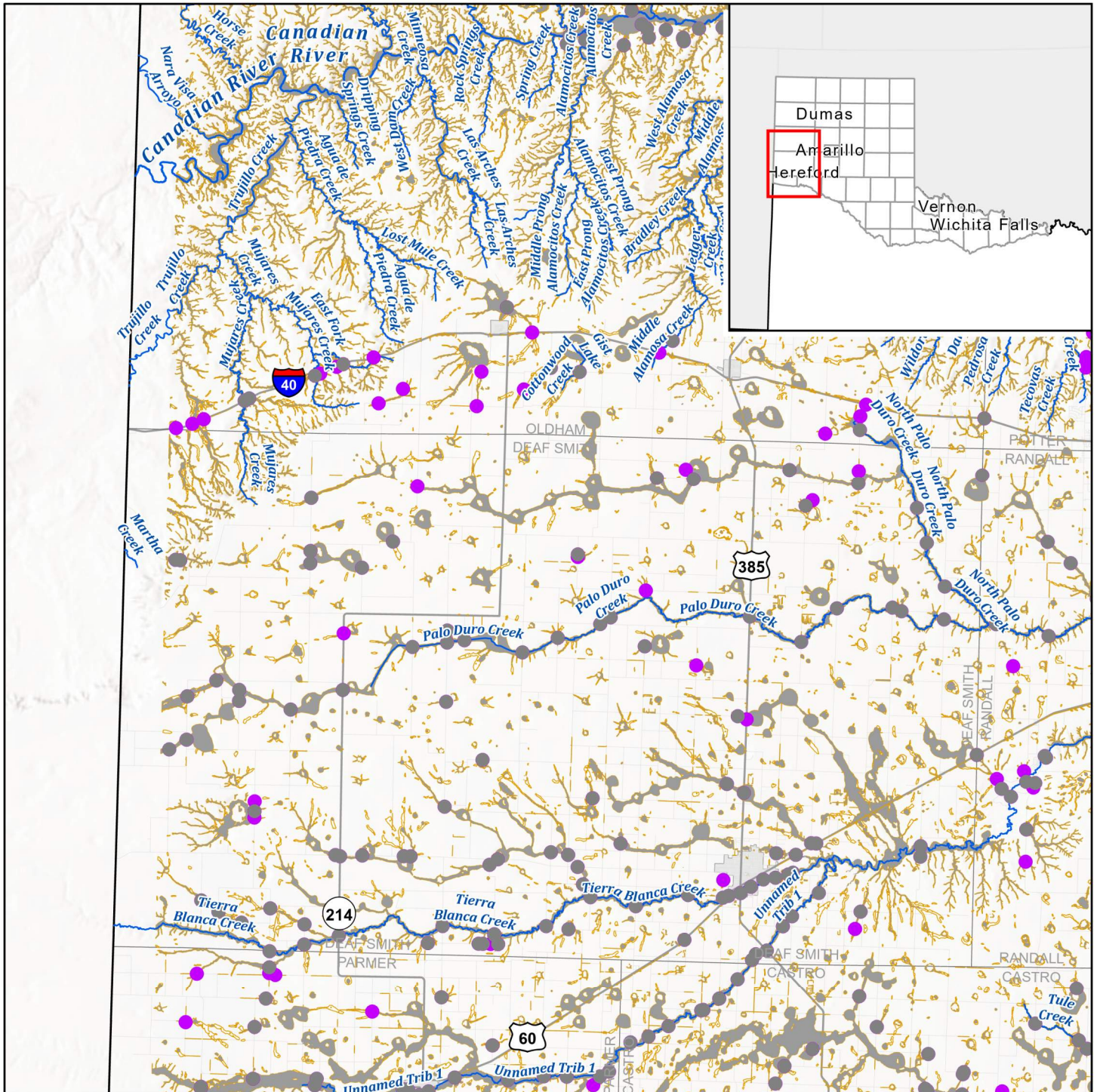


Region 1: Canadian - Upper Red

Wheeler County

Future Condition Flood Hazard

Map 11
17 of 44



Legend

- Existing Exposed Roadway Crossings
- Additional Exposed Roadway Crossing
- Existing Exposed Buildings
- Additional Exposed Buildings
- Existing Exposed Agricultural Land
- Additional Exposed Agricultural Land



FN PROJECT NO.	PPC21323
DATE CREATED	6/15/2023
DATUM & COORDINATE SYSTEM	
FILE NAME	Untitled
PREPARED BY	HDO

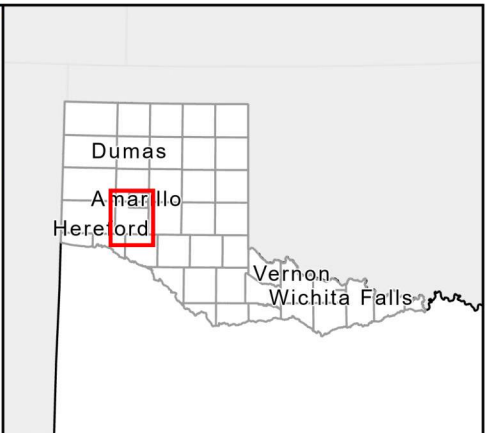
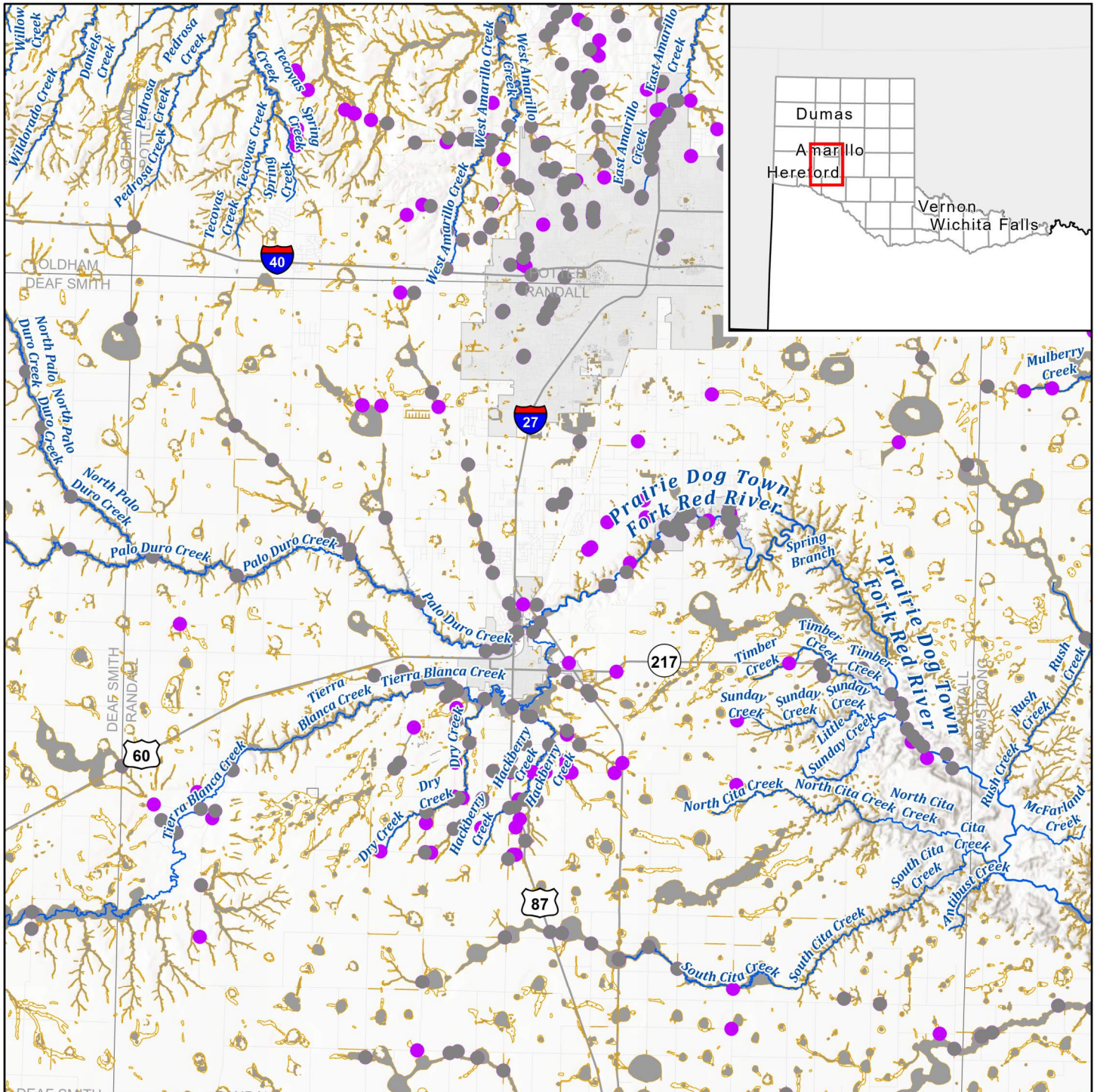
REGION 1 CANADIAN UPPER RED
REGIONAL FLOOD PLANNING GROUP

FREES & NICHOLS
801 Cherry St. Suite 2800
Fort Worth, Texas 76102
Office: (817) 735-7300

Region 1: Canadian - Upper Red
Deaf Smith County
 Future Condition Flood Hazard



Map 11
18 of 44



Legend

- Existing Exposed Roadway Crossings
- Additional Exposed Roadway Crossing
- Existing Exposed Buildings
- Additional Exposed Buildings
- Existing Exposed Agricultural Land
- Additional Exposed Agricultural Land



FN PROJECT NO.	PPC21323
DATE CREATED	6/15/2023
DATUM & COORDINATE SYSTEM	
FILE NAME	Untitled
PREPARED BY	HDO

REGION CANADIAN UPPER RED
REGIONAL FLOOD PLANNING GROUP

FREES NICHOLS
801 Cherry St. Suite 2800
Fort Worth, Texas 76102
Office: (817) 735-7300

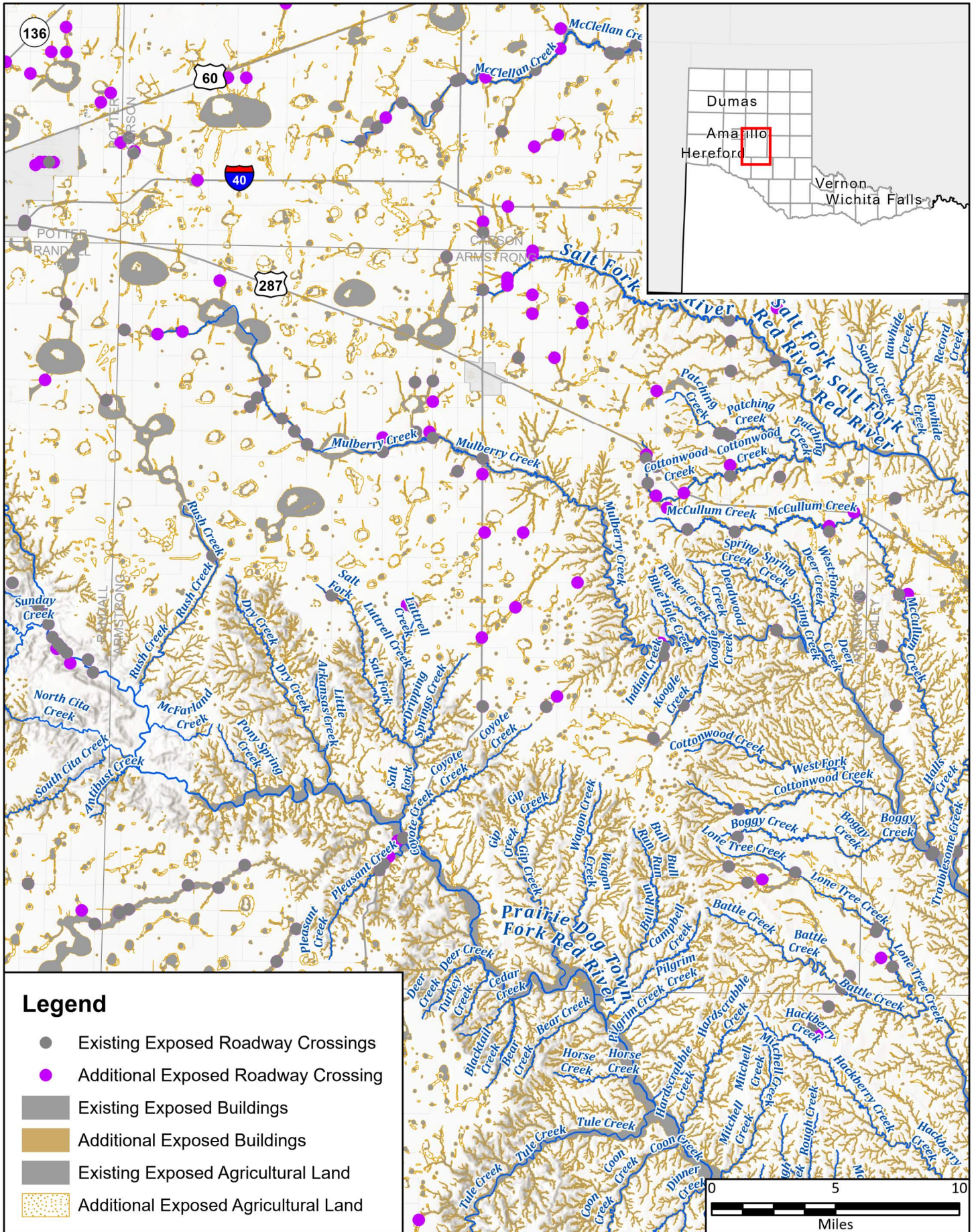
Region 1: Canadian - Upper Red

Randall County

Future Condition Flood Hazard



Map 11
19 of 44



Legend

- Existing Exposed Roadway Crossings
- Additional Exposed Roadway Crossing
- Existing Exposed Buildings
- Additional Exposed Buildings
- Existing Exposed Agricultural Land
- Additional Exposed Agricultural Land

FN PROJECT NO.	PPC21323
DATE CREATED	6/15/2023
DATUM & COORDINATE SYSTEM	NAAD 1983 2011 Texas Centric Mapping System Lambert
FILE NAME	Untitled
PREPARED BY	HDO

REGION CANADIAN UPPER RED
REGIONAL FLOOD PLANNING GROUP

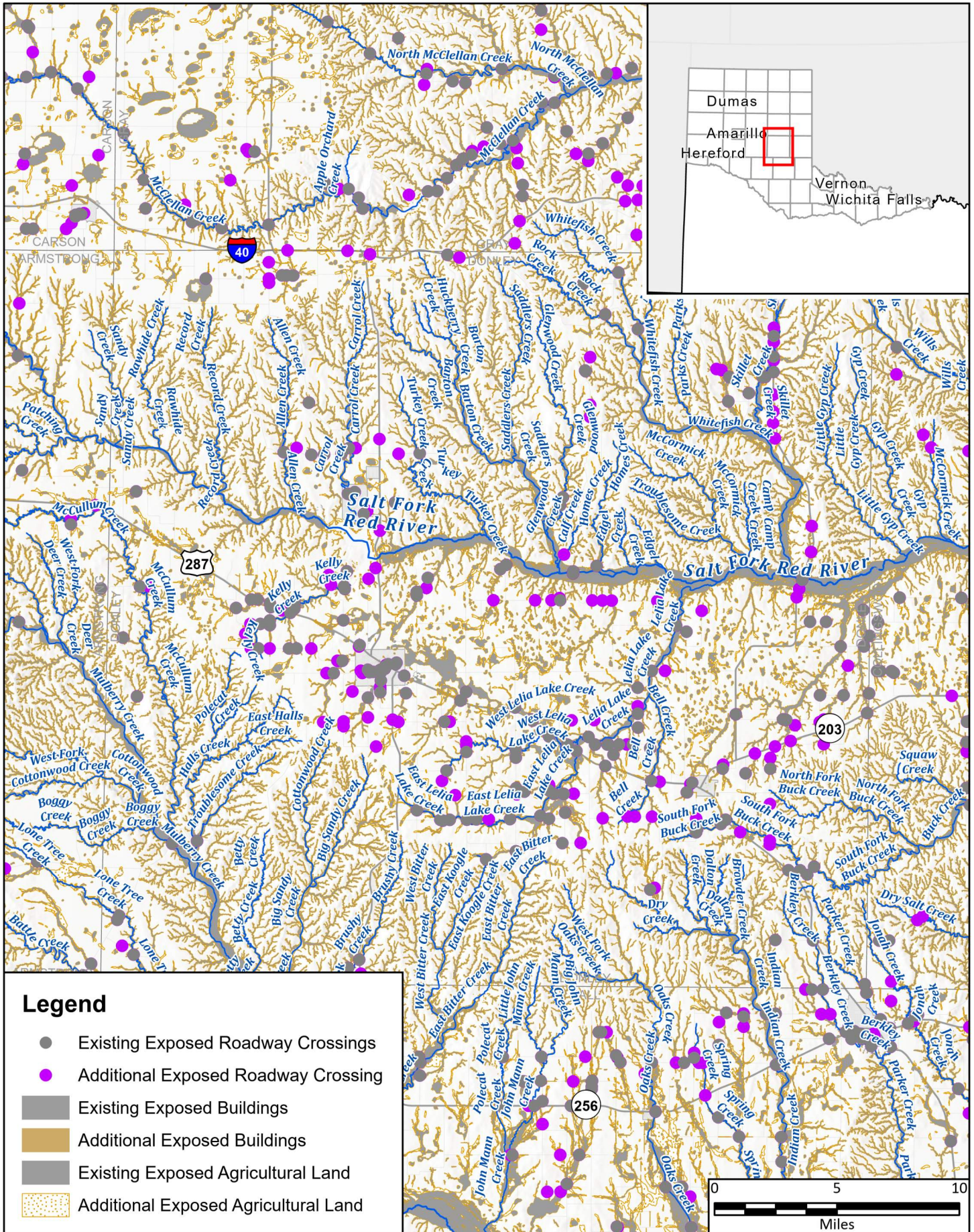
FREES NICHOLS
801 Cherry St. Suite 2800
Fort Worth, Texas 76102
Office: (817) 735-7300

Region 1: Canadian - Upper Red
Armstrong County

Future Condition Flood Hazard



Map 11
20 of 44



Legend

- Existing Exposed Roadway Crossings
- Additional Exposed Roadway Crossing
- Existing Exposed Buildings
- Additional Exposed Buildings
- Existing Exposed Agricultural Land
- Additional Exposed Agricultural Land



FN PROJECT NO.	PPC21323
DATE CREATED	6/15/2023
DATUM & COORDINATE SYSTEM	NAD 1983 2011 Texas Centric Mapping System Lambert
FILE NAME	Untitled
PREPARED BY	HDO

REGION CANADIAN UPPER RED
REGIONAL FLOOD PLANNING GROUP

FREES NICHOLS
801 Cherry St. Suite 2800
Fort Worth, Texas 76102
Office: (817) 735-7300

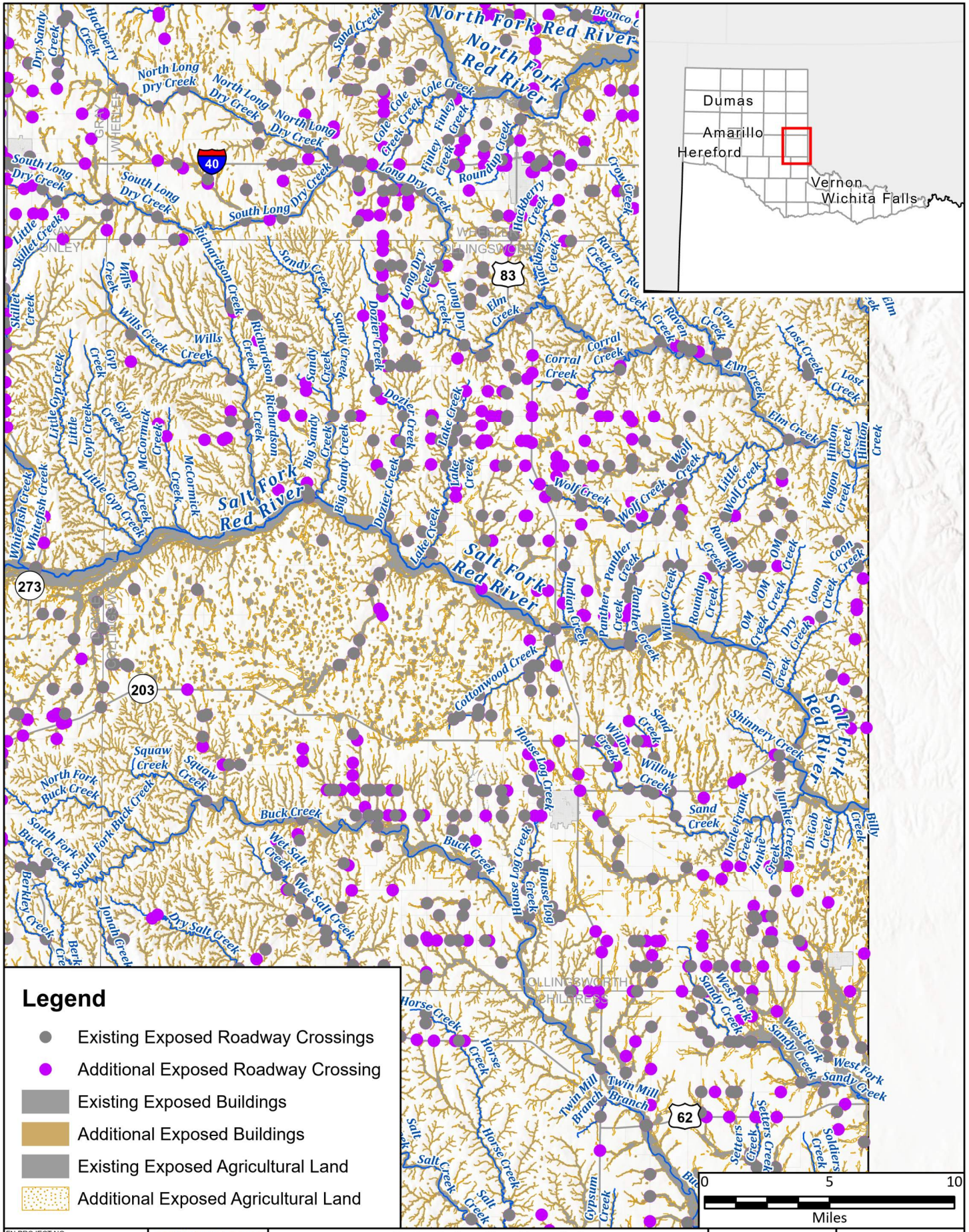
Region 1: Canadian - Upper Red

Donley County

Future Condition Flood Hazard



Map 11
21 of 44



Legend

- Existing Exposed Roadway Crossings
- Additional Exposed Roadway Crossing
- Existing Exposed Buildings
- Additional Exposed Buildings
- Existing Exposed Agricultural Land
- Additional Exposed Agricultural Land

FN PROJECT NO.	PPC21323
DATE CREATED	6/15/2023
DATUM & COORDINATE SYSTEM	NAD 1983 2011 Texas Centric Mapping System Lambert
FILE NAME	Untitled
PREPARED BY	HDO

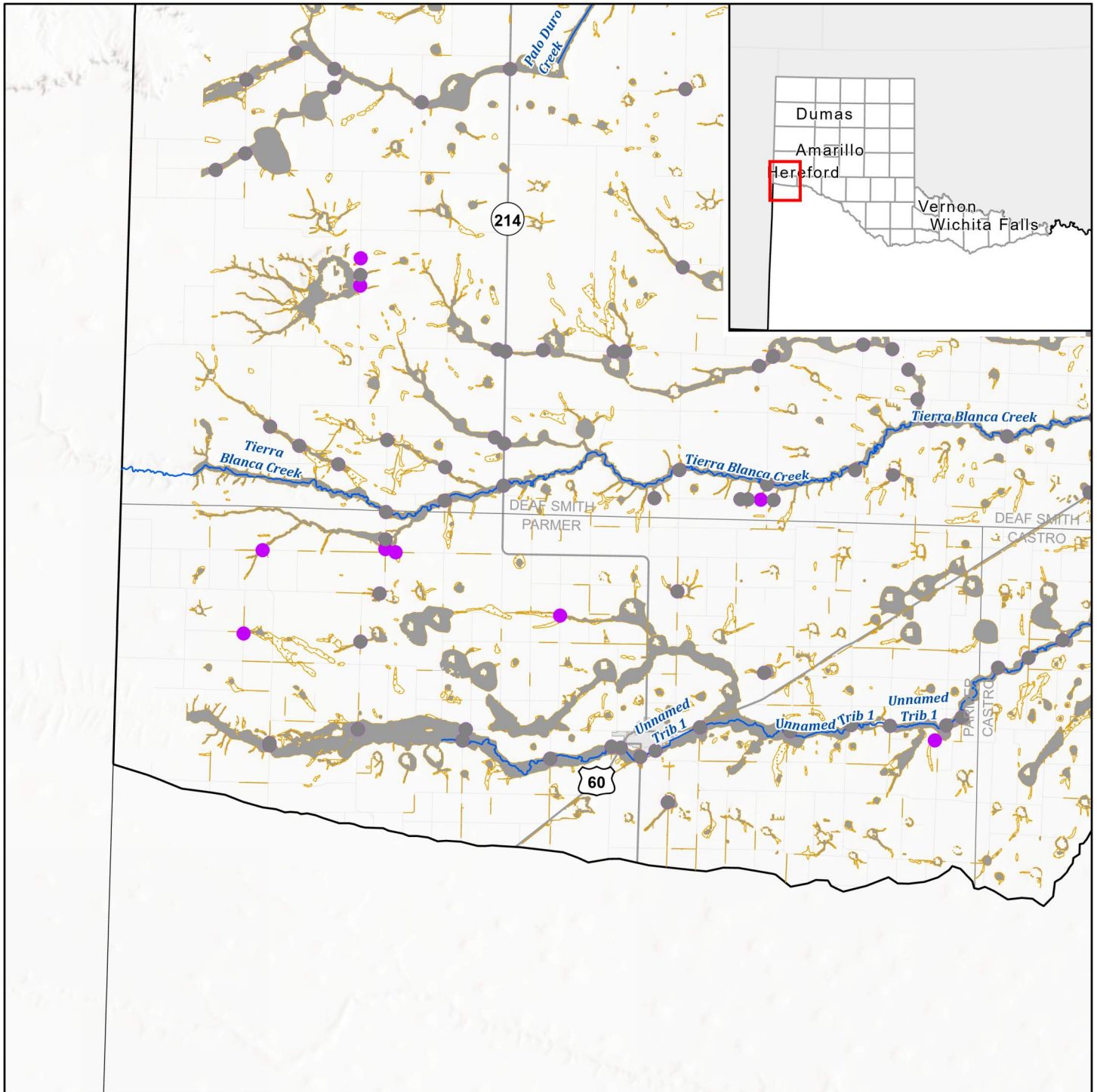
REGION CANADIAN UPPER RED
REGIONAL FLOOD PLANNING GROUP

FRESE & NICHOLS
801 Cherry St. Suite 2800
Fort Worth, Texas 76102
Office: (817) 735-7300

Region 1: Canadian - Upper Red
Collingsworth County
 Future Condition Flood Hazard

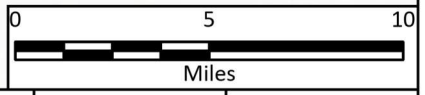
0 5 10
Miles

Map 11
22 of 44



Legend

- Existing Exposed Roadway Crossings
- Additional Exposed Roadway Crossing
- Existing Exposed Buildings
- Additional Exposed Buildings
- Existing Exposed Agricultural Land
- Additional Exposed Agricultural Land



FN PROJECT NO.	PPC21323
DATE CREATED	6/15/2023
DATUM & COORDINATE SYSTEM	UNTITLED
FILE NAME	UNTITLED
PREPARED BY	HDO

REGION 1 CANADIAN UPPER RED REGIONAL FLOOD PLANNING GROUP


FREES & NICHOLS

801 Cherry St. Suite 2800
Fort Worth, Texas 76102
Office: (817) 735-7300

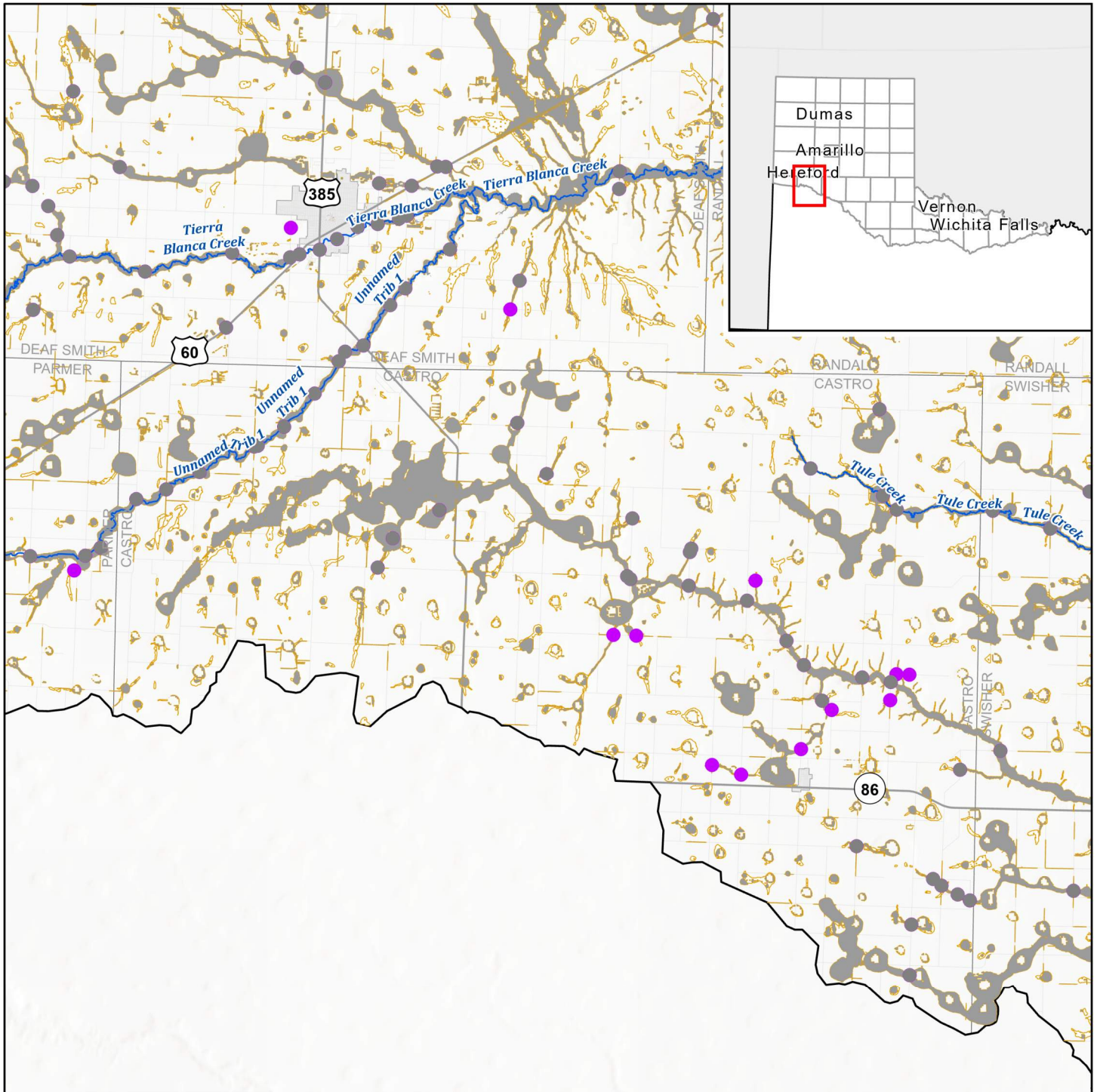
Region 1: Canadian - Upper Red

Parmer County

Future Condition Flood Hazard

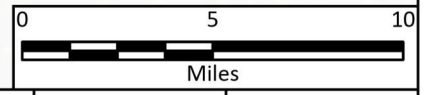


Map 11
23 of 44



Legend

- Existing Exposed Roadway Crossings
- Additional Exposed Roadway Crossing
- Existing Exposed Buildings
- Additional Exposed Buildings
- Existing Exposed Agricultural Land
- Additional Exposed Agricultural Land



FN PROJECT NO.	PPC21323
DATE CREATED	6/15/2023
DATUM & COORDINATE SYSTEM	NAAD 1983 2011 Texas Centric Mapping System Lambert
FILE NAME	Untitled
PREPARED BY	HDO

REGION 1 CANADIAN UPPER RED
REGIONAL FLOOD PLANNING GROUP

FRESE & NICHOLS
801 Cherry St. Suite 2800
Fort Worth, Texas 76102
Office: (817) 735-7300

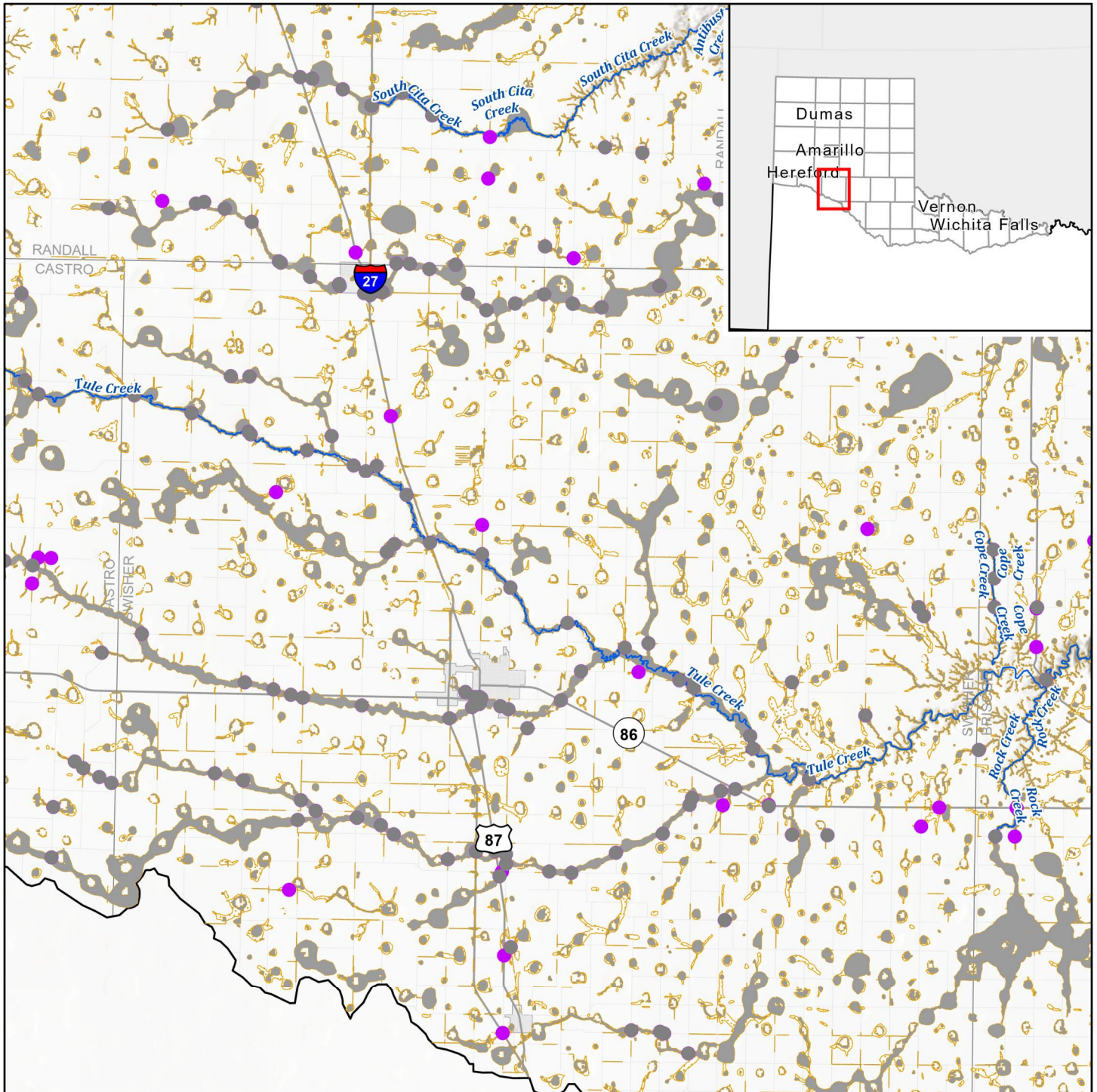
Region 1: Canadian - Upper Red

Castro County

Future Condition Flood Hazard



Map 11
24 of 44



Legend

- Existing Exposed Roadway Crossings
- Additional Exposed Roadway Crossing
- Existing Exposed Buildings
- Additional Exposed Buildings
- Existing Exposed Agricultural Land
- Additional Exposed Agricultural Land



FN PROJECT NO.	PPC21323
DATE CREATED	6/15/2023
DATUM & COORDINATE SYSTEM	ESRI 1983 2011 Texas Centric Mapping System Lambert
FILE NAME	Untitled
PREPARED BY	HDO


REGION 1 CANADIAN UPPER RED
REGIONAL FLOOD PLANNING GROUP

FREES & NICHOLS
801 Cherry St. Suite 2800
Fort Worth, Texas 76102
Office: (817) 735-7300

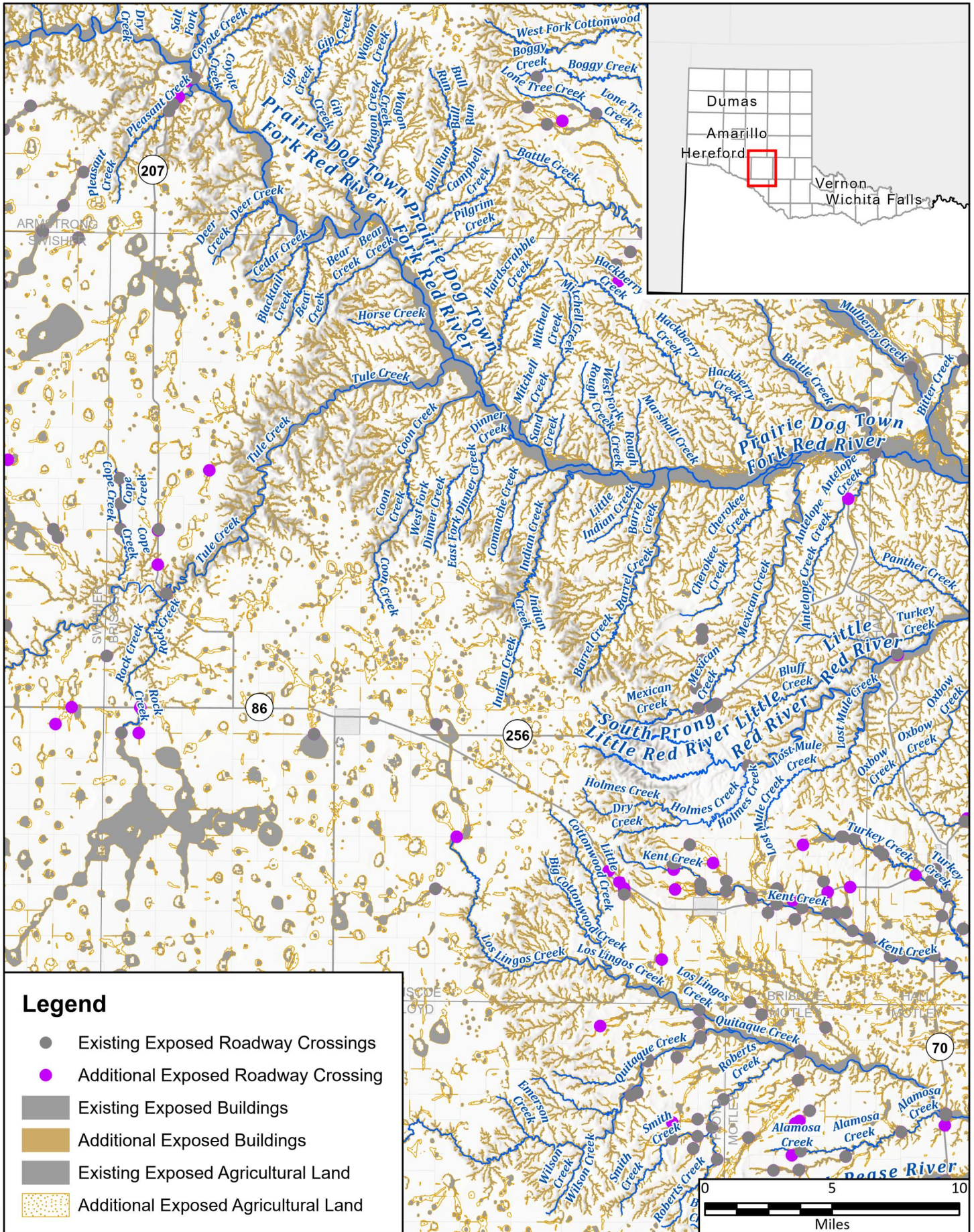
Region 1: Canadian - Upper Red

Swisher County

Future Condition Flood Hazard



Map 11
25 of 44



Legend

- Existing Exposed Roadway Crossings
- Additional Exposed Roadway Crossing
- Existing Exposed Buildings
- Additional Exposed Buildings
- Existing Exposed Agricultural Land
- Additional Exposed Agricultural Land

FN PROJECT NO.	PPC21323
DATE CREATED	6/15/2023
DATUM & COORDINATE SYSTEM	NAD 1983 2011 Texas Centric Mapping System Lambert
FILE NAME	Untitled
PREPARED BY	HDO

REGION CANADIAN UPPER RED REGIONAL FLOOD PLANNING GROUP


FREESE NICHOLS

801 Cherry St. Suite 2800
Fort Worth, Texas 76102
Office: (817) 735-7300

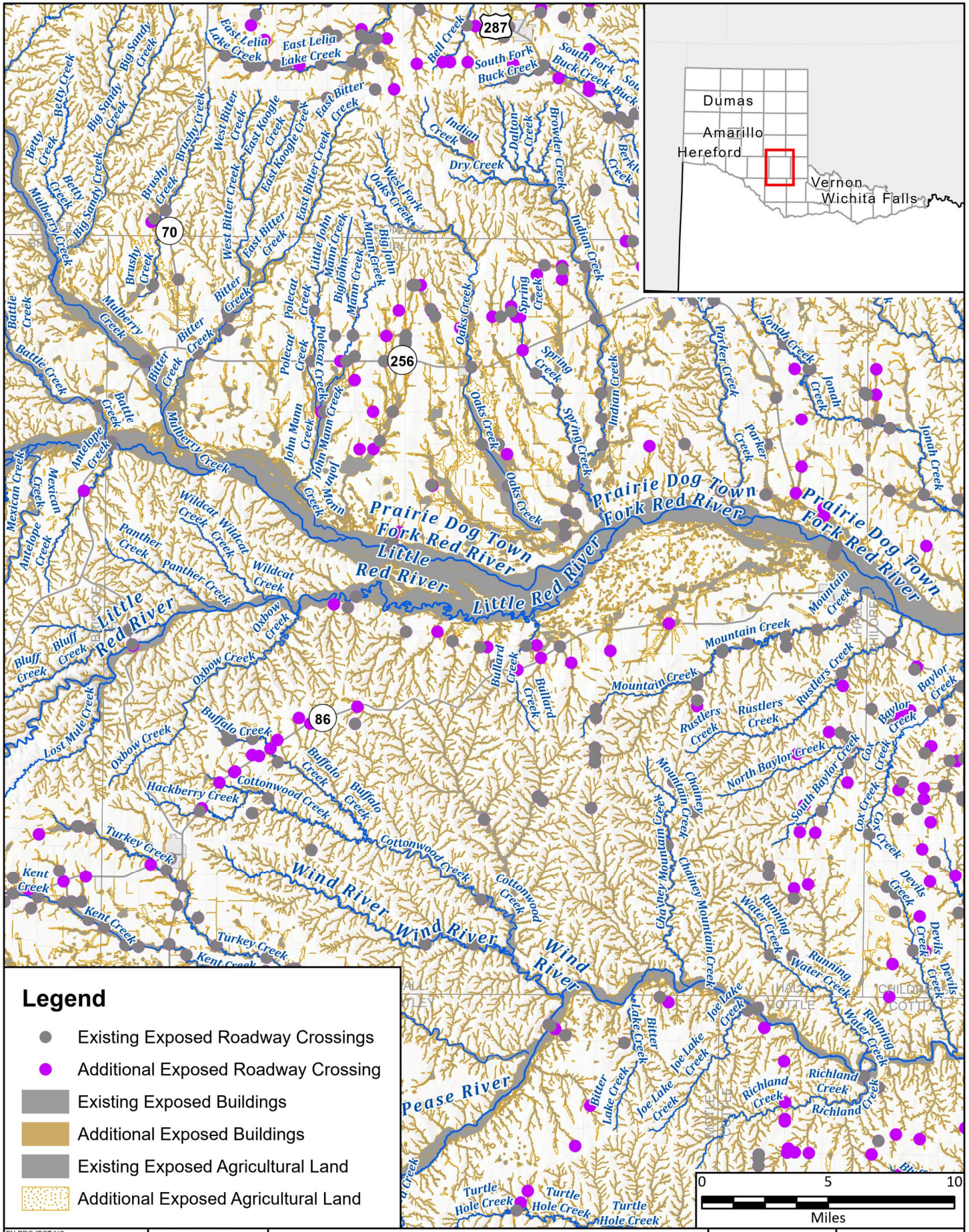
Region 1: Canadian - Upper Red

Briscoe County

Future Condition Flood Hazard



Map 11
26 of 44



FN PROJECT NO.	PPC21323
DATE CREATED	6/15/2023
DATUM & COORDINATE SYSTEM	NAD 1983 2011 Texas Centric Mapping System Lambert
FILE NAME	Untitled
PREPARED BY	HDO

REGION CANADIAN UPPER RED REGIONAL FLOOD PLANNING GROUP

FREESE NICHOLS

801 Cherry St. Suite 2800
Fort Worth, Texas 76102
Office: (817) 735-7300

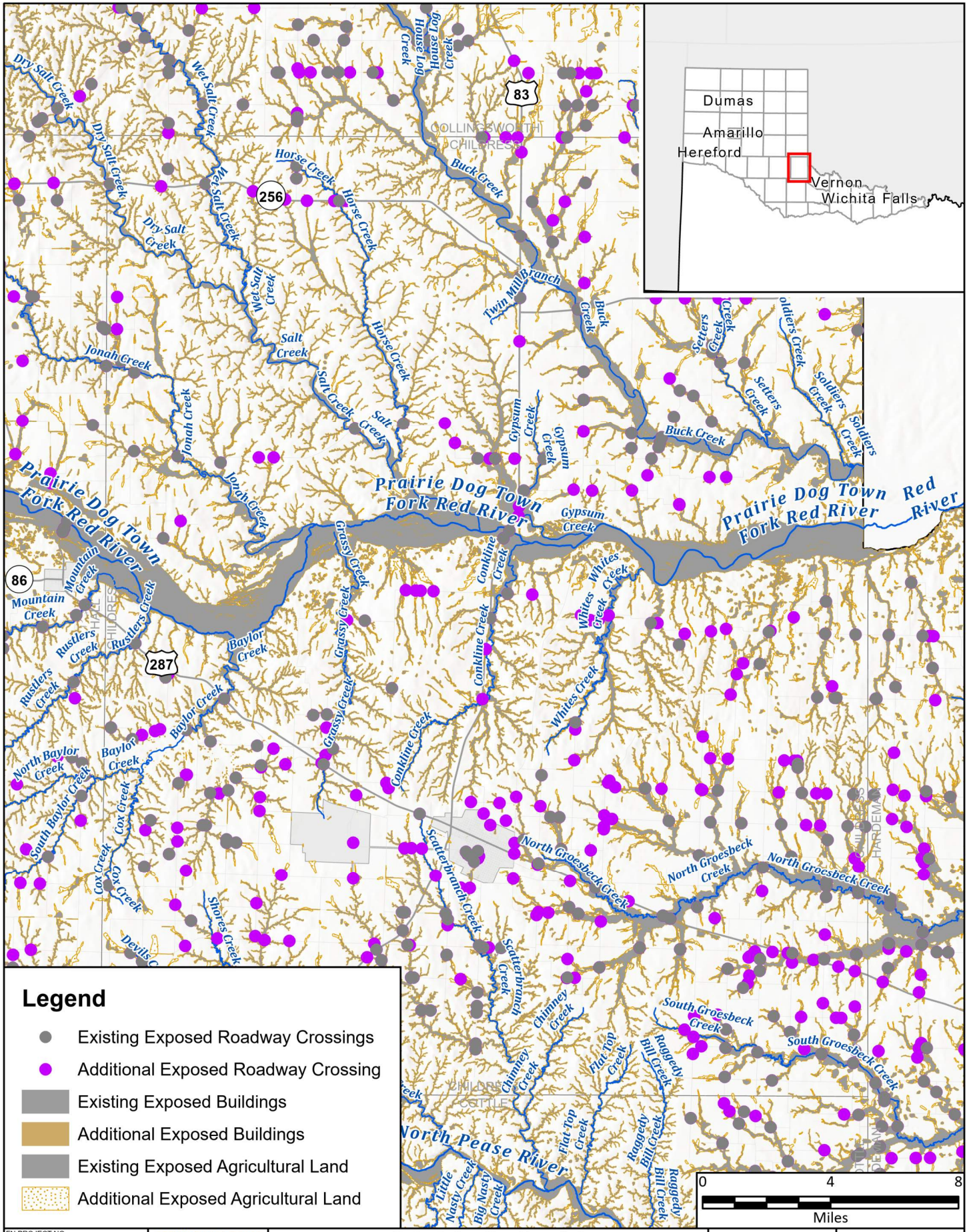
Region 1: Canadian - Upper Red

Hall County

Future Condition Flood Hazard



Map 11
27 of 44



Legend

- Existing Exposed Roadway Crossings
- Additional Exposed Roadway Crossing
- Existing Exposed Buildings
- Additional Exposed Buildings
- Existing Exposed Agricultural Land
- Additional Exposed Agricultural Land

FN PROJECT NO.	PPC21323
DATE CREATED	6/15/2023
DATUM & COORDINATE SYSTEM	NAD 1983 2011 Texas Centric Mapping System Lambert
FILE NAME	Untitled
PREPARED BY	HDO

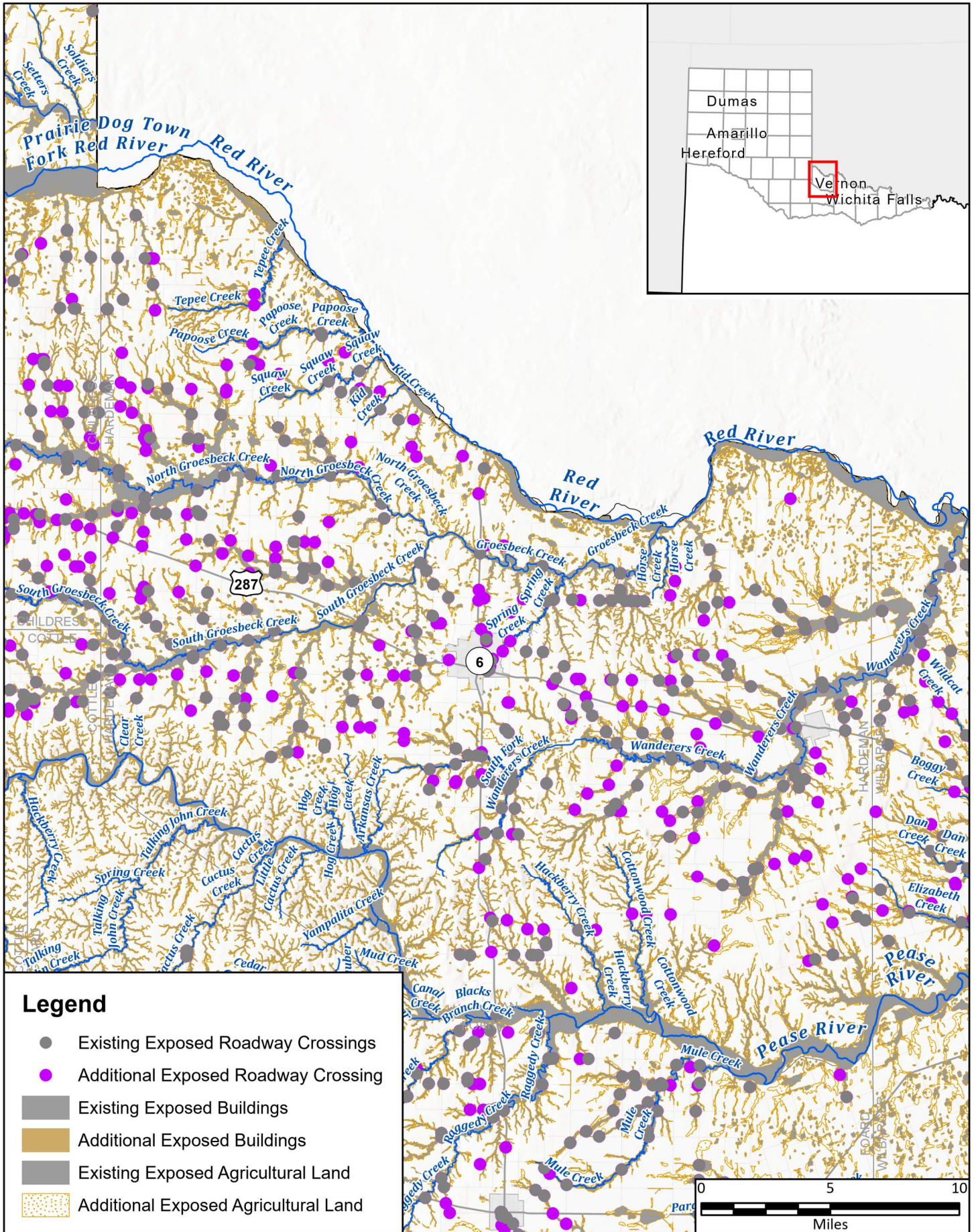
REGION 1 CANADIAN UPPER RED
REGIONAL FLOOD PLANNING GROUP

FREES & NICHOLS
801 Cherry St. Suite 2800
Fort Worth, Texas 76102
Office: (817) 735-7300

Region 1: Canadian - Upper Red
Childress County
 Future Condition Flood Hazard



Map 11
28 of 44



Legend

- Existing Exposed Roadway Crossings
- Additional Exposed Roadway Crossing
- Existing Exposed Buildings
- Additional Exposed Buildings
- Existing Exposed Agricultural Land
- Additional Exposed Agricultural Land



FN PROJECT NO.	PPC21323
DATE CREATED	6/15/2023
DATUM & COORDINATE SYSTEM	NAD 1983 2011 Texas Centric Mapping System Lambert
FILE NAME	Untitled
PREPARED BY	HDO

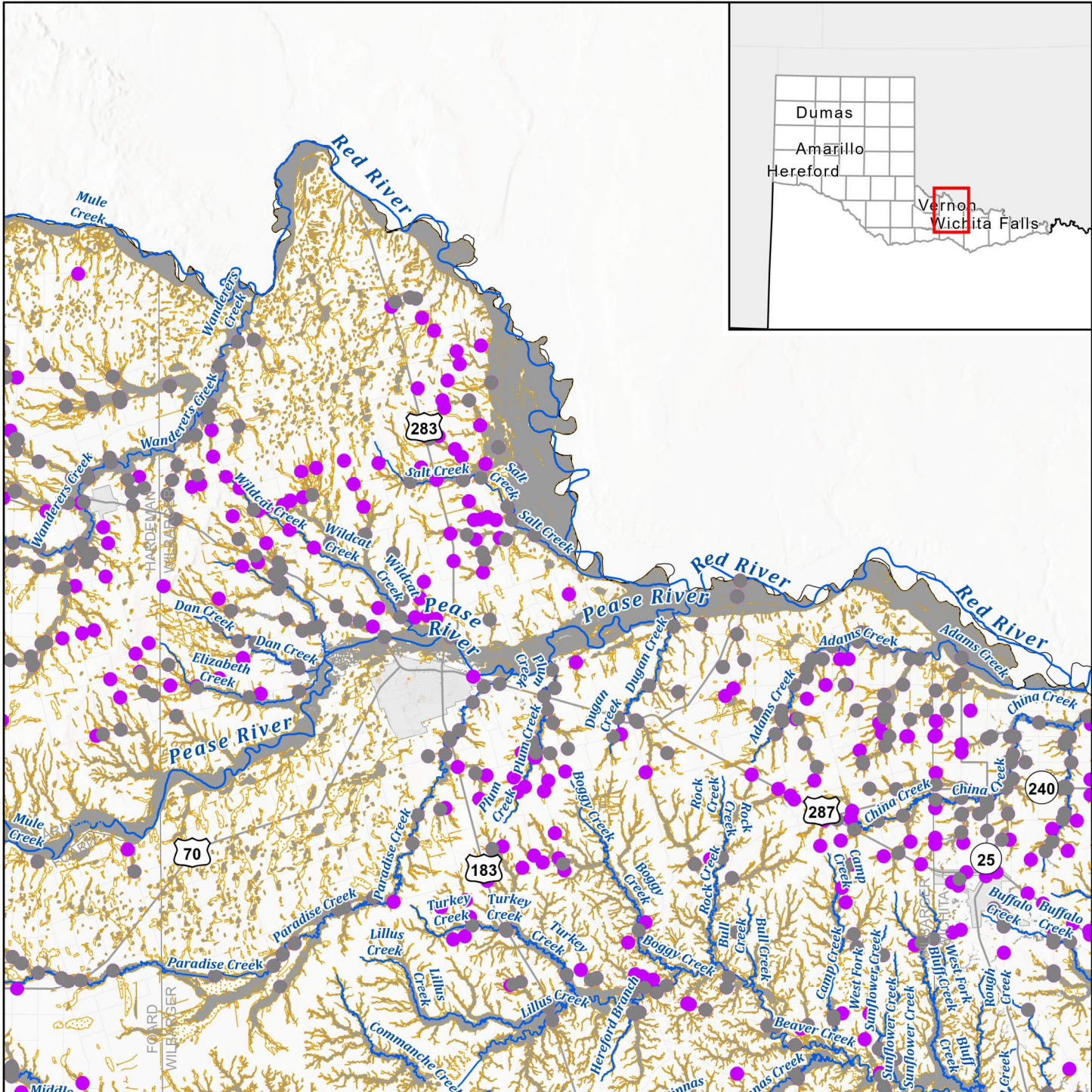
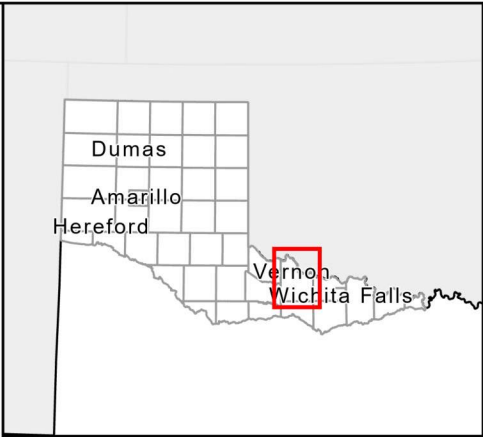
REGION CANADIAN UPPER RED
 REGIONAL FLOOD PLANNING GROUP

FREES & NICHOLS
 801 Cherry St. Suite 2800
 Fort Worth, Texas 76102
 Office: (817) 735-7300

Region 1: Canadian - Upper Red
Hardeman County
 Future Condition Flood Hazard

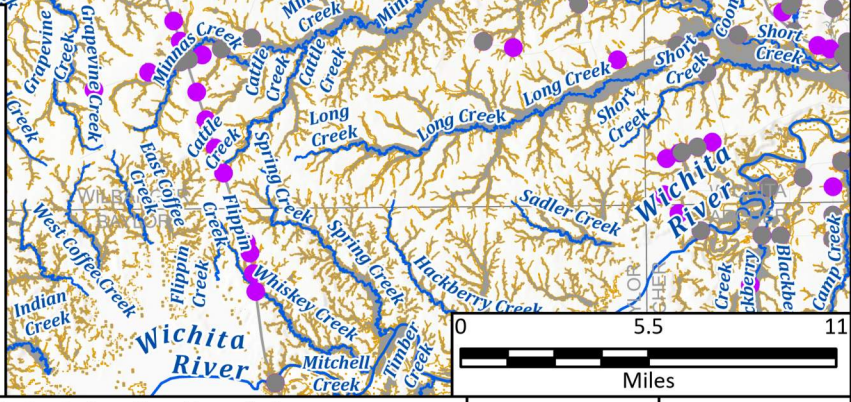


Map 11
 29 of 44



Legend

- Existing Exposed Roadway Crossings
- Additional Exposed Roadway Crossing
- Existing Exposed Buildings
- Additional Exposed Buildings
- Existing Exposed Agricultural Land
- Additional Exposed Agricultural Land



FN PROJECT NO.	PPC21323
DATE CREATED	6/15/2023
DATUM & COORDINATE SYSTEM	
FILE NAME	Untitled
PREPARED BY	HDO

REGION CANADIAN UPPER RED
REGIONAL FLOOD PLANNING GROUP

FRESE & NICHOLS
801 Cherry St. Suite 2800
Fort Worth, Texas 76102
Office: (817) 735-7300

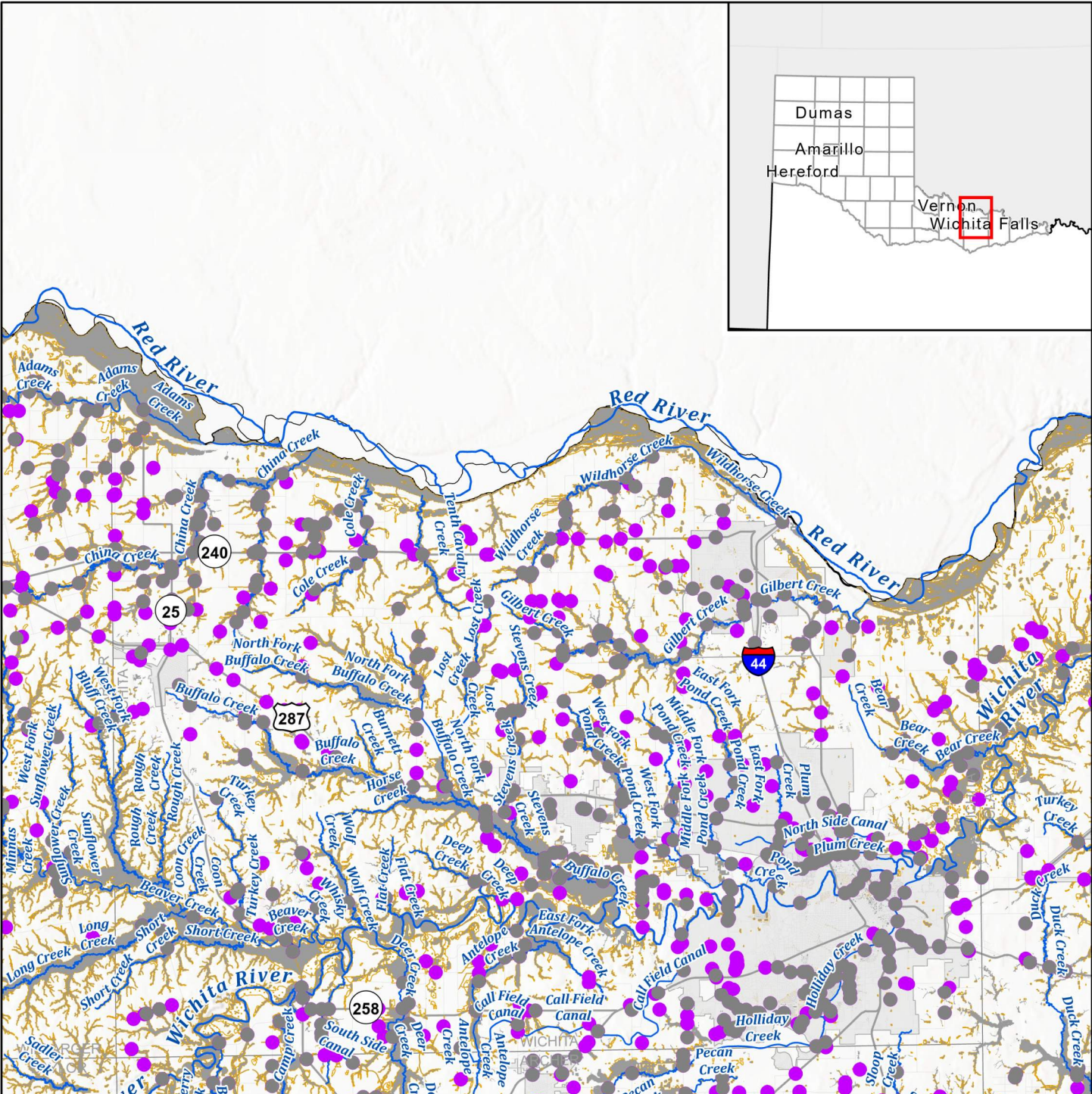
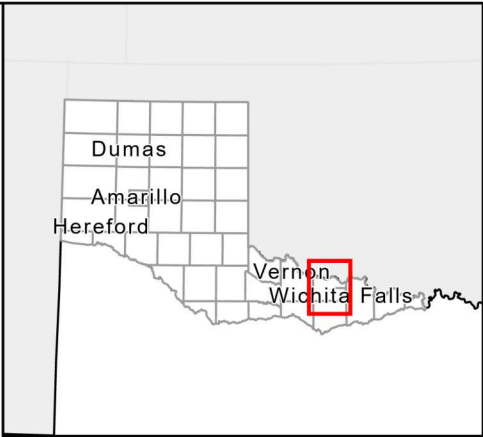
Region 1: Canadian - Upper Red

Wilbarger County

Future Condition Flood Hazard

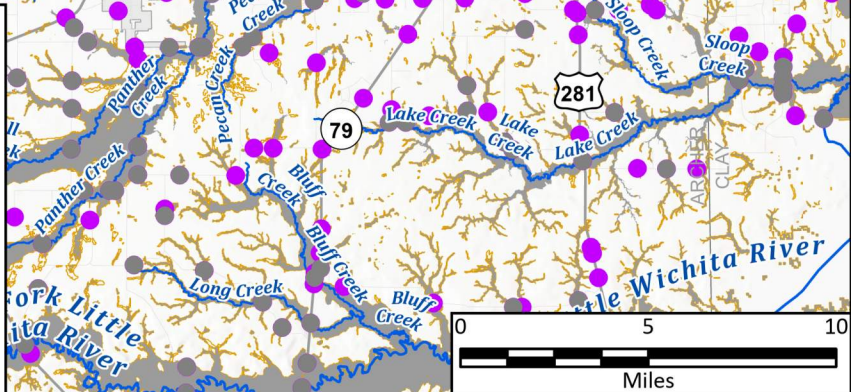


Map 11
30 of 44



Legend

- Existing Exposed Roadway Crossings
- Additional Exposed Roadway Crossing
- Existing Exposed Buildings
- Additional Exposed Buildings
- Existing Exposed Agricultural Land
- Additional Exposed Agricultural Land



FN PROJECT NO.	PPC21323
DATE CREATED	6/15/2023
DATUM & COORDINATE SYSTEM	
FILE NAME	Untitled
PREPARED BY	HDO


REGION CANADIAN UPPER RED
REGIONAL FLOOD PLANNING GROUP

FRESE & NICHOLS
801 Cherry St. Suite 2800
Fort Worth, Texas 76102
Office: (817) 735-7300

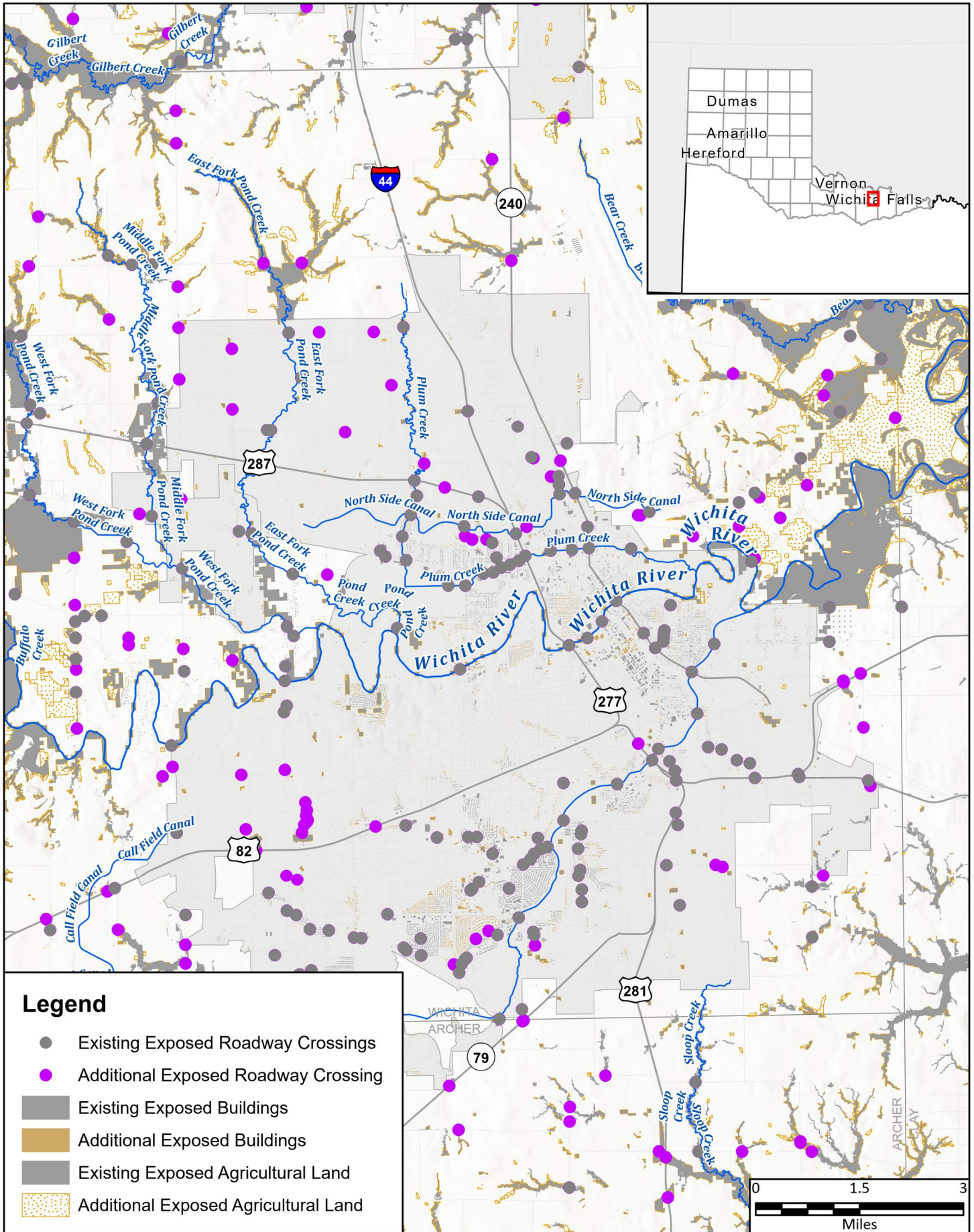
Region 1: Canadian - Upper Red

Wichita County

Future Condition Flood Hazard



Map 11
31 of 44



Legend

- Existing Exposed Roadway Crossings
- Additional Exposed Roadway Crossing
- Existing Exposed Buildings
- Additional Exposed Buildings
- Existing Exposed Agricultural Land
- Additional Exposed Agricultural Land

FN PROJECT NO.	PPC21323
DATE CREATED	6/15/2023
DATUM & COORDINATE SYSTEM	
FILE NAME	Untitled
PREPARED BY	HDO

REGION CANADIAN UPPER RED REGIONAL FLOOD PLANNING GROUP


FREES NICHOLS

801 Cherry St. Suite 2800
Fort Worth, Texas 76102
Office: (817) 735-7300

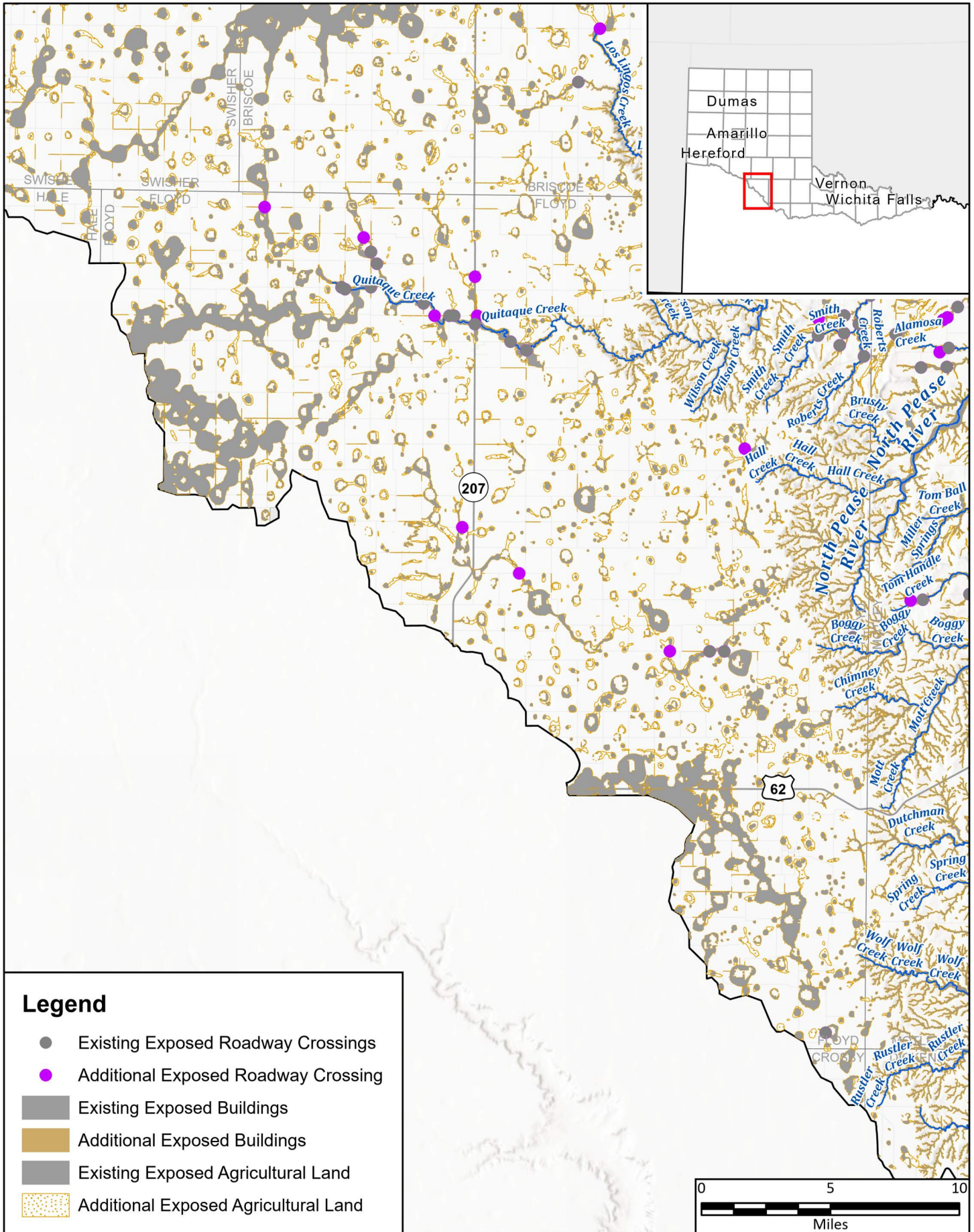
Region 1: Canadian - Upper Red

City of Wichita Falls

Future Condition Flood Hazard



Map 11
32 of 44



Legend

- Existing Exposed Roadway Crossings
- Additional Exposed Roadway Crossing
- Existing Exposed Buildings
- Additional Exposed Buildings
- Existing Exposed Agricultural Land
- Additional Exposed Agricultural Land



FN PROJECT NO.	PPC21323
DATE CREATED	6/15/2023
DATUM & COORDINATE SYSTEM	North American 1983 2011 Texas Centric Mapping System Lambert
FILE NAME	Untitled
PREPARED BY	HDO

REGION 1 CANADIAN UPPER RED
REGIONAL FLOOD PLANNING GROUP

FRESE & NICHOLS
801 Cherry St. Suite 2800
Fort Worth, Texas 76102
Office: (817) 735-7300

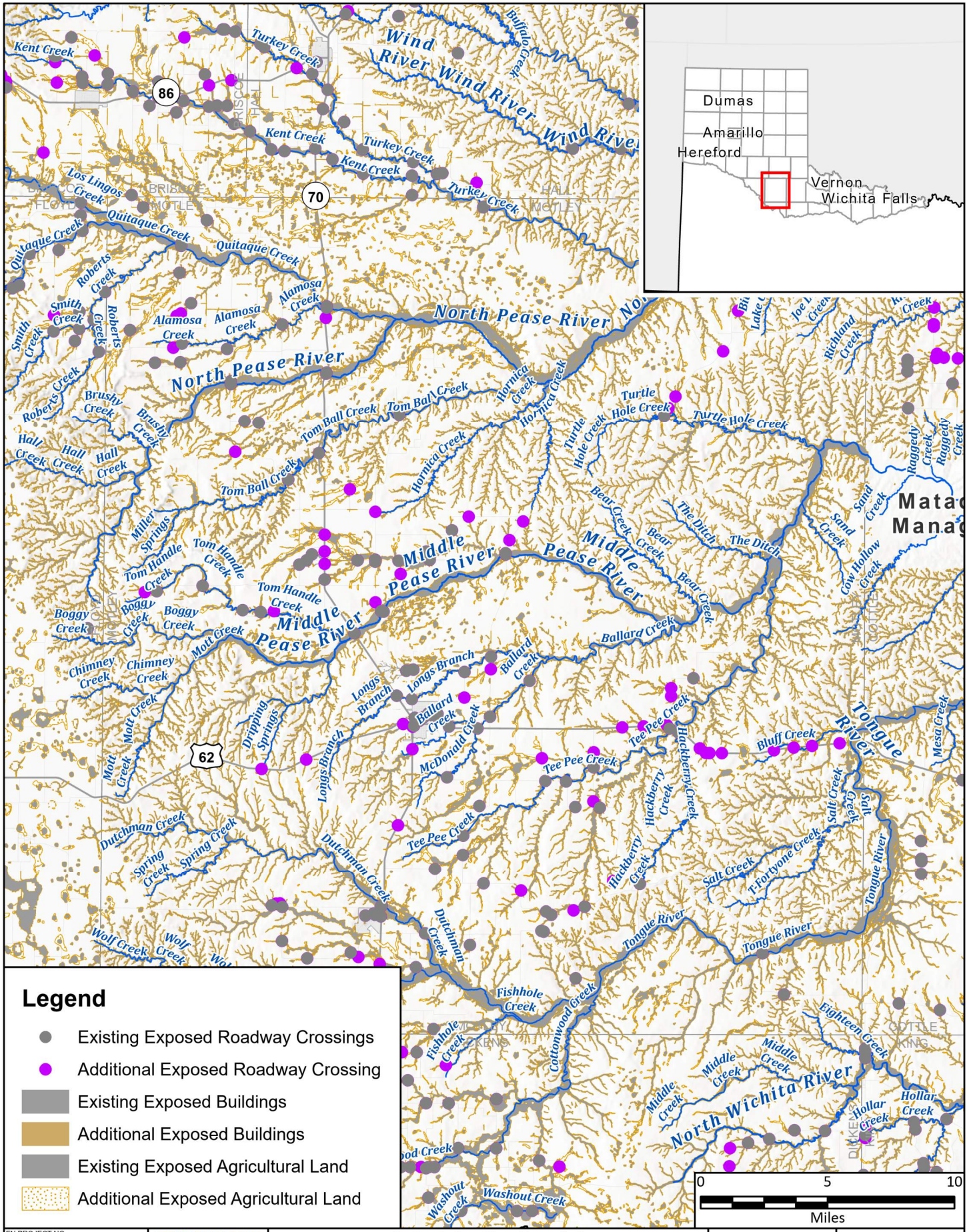
Region 1: Canadian - Upper Red

Floyd County

Future Condition Flood Hazard



Map 11
33 of 44



Legend

- Existing Exposed Roadway Crossings
- Additional Exposed Roadway Crossing
- Existing Exposed Buildings
- Additional Exposed Buildings
- Existing Exposed Agricultural Land
- Additional Exposed Agricultural Land

FN PROJECT NO.	PPC21323
DATE CREATED	6/15/2023
DATUM & COORDINATE SYSTEM	NAD 1983 2011 Texas Centric Mapping System Lambert
FILE NAME	Untitled
PREPARED BY	HDO

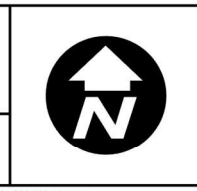
REGION CANADIAN UPPER RED
REGIONAL FLOOD PLANNING GROUP

FRESE NICHOLS
801 Cherry St. Suite 2800
Fort Worth, Texas 76102
Office: (817) 735-7300

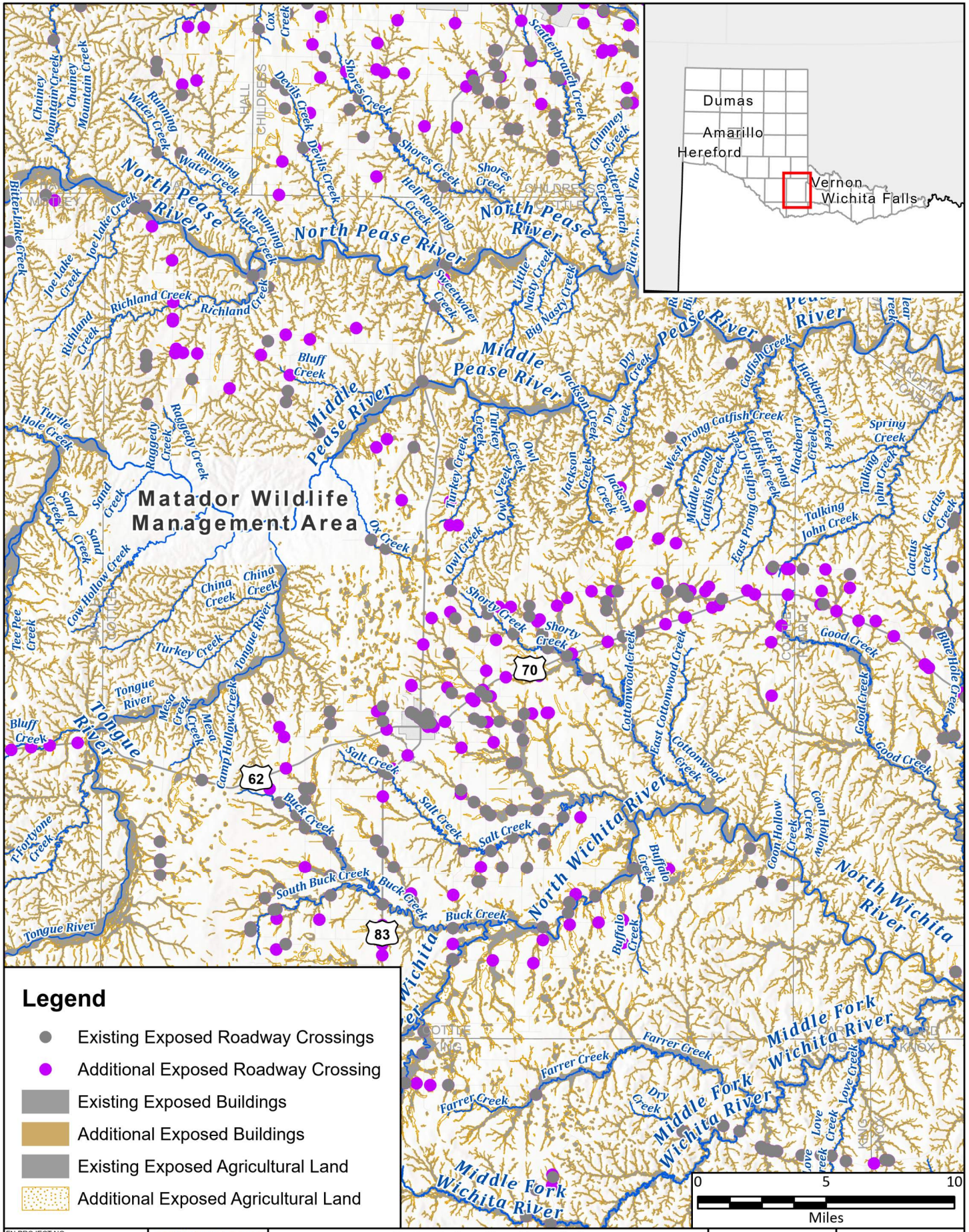
Region 1: Canadian - Upper Red

Motley County

Future Condition Flood Hazard



Map 11
34 of 44



- Legend**
- Existing Exposed Roadway Crossings
 - Additional Exposed Roadway Crossing
 - Existing Exposed Buildings
 - Additional Exposed Buildings
 - Existing Exposed Agricultural Land
 - Additional Exposed Agricultural Land

FN PROJECT NO.	PPC21323
DATE CREATED	6/15/2023
DATUM & COORDINATE SYSTEM	NAD 1983 2011 Texas Centric Mapping System Lambert
FILE NAME	Untitled
PREPARED BY	HDO


REGION CANADIAN UPPER RED
REGIONAL FLOOD PLANNING GROUP

FRESE & NICHOLS
801 Cherry St. Suite 2800
Fort Worth, Texas 76102
Office: (817) 735-7300

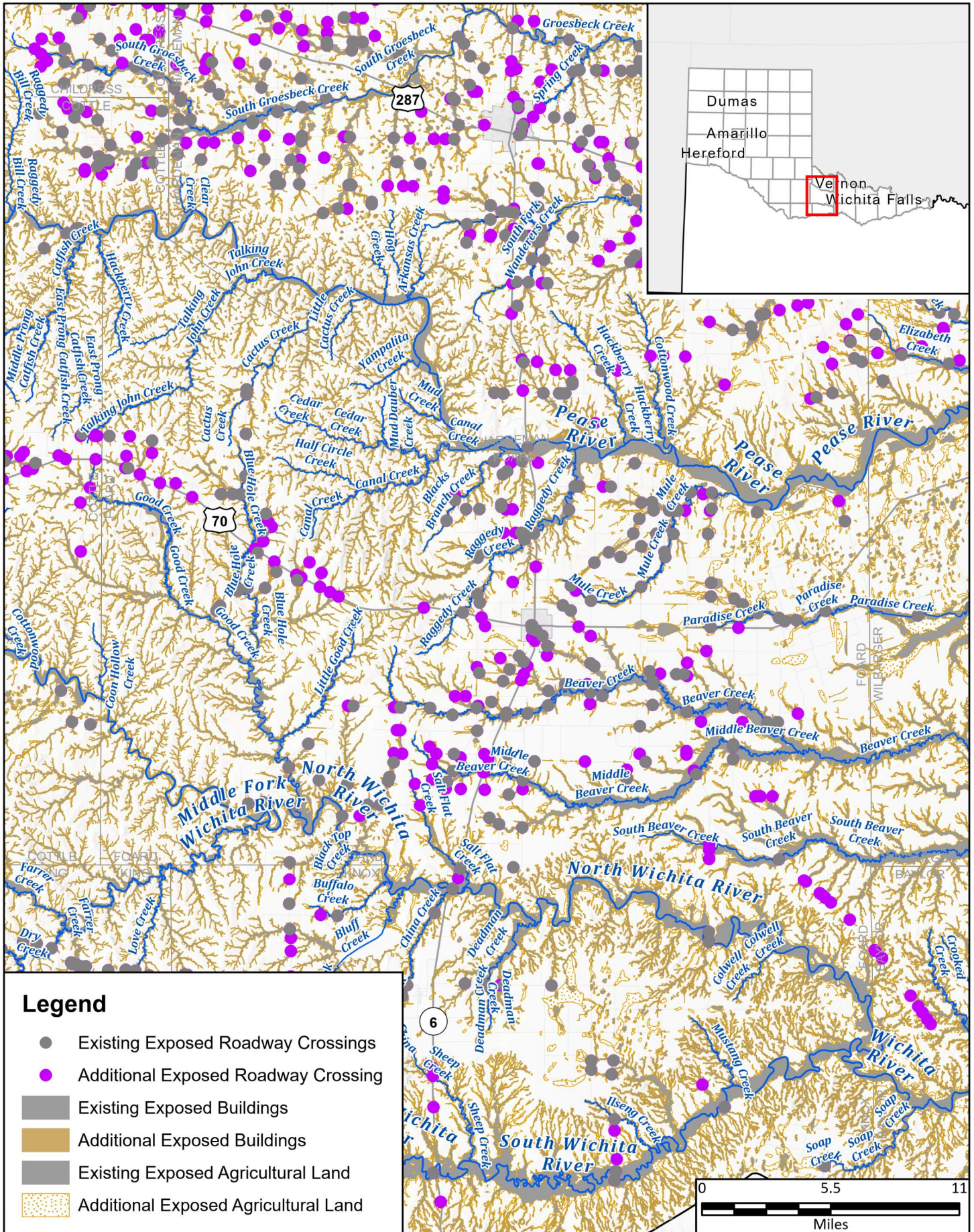
Region 1: Canadian - Upper Red

Cottle County

Future Condition Flood Hazard



Map 11
35 of 44



Legend

- Existing Exposed Roadway Crossings
- Additional Exposed Roadway Crossing
- Existing Exposed Buildings
- Additional Exposed Buildings
- Existing Exposed Agricultural Land
- Additional Exposed Agricultural Land

FN PROJECT NO.	PPC21323
DATE CREATED	6/15/2023
DATUM & COORDINATE SYSTEM	NAD 1983 2011 Texas Centric Mapping System Lambert
FILE NAME	Untitled
PREPARED BY	HDO


REGION CANADIAN UPPER RED
REGIONAL FLOOD PLANNING GROUP

FRESE & NICHOLS
801 Cherry St. Suite 2800
Fort Worth, Texas 76102
Office: (817) 735-7300

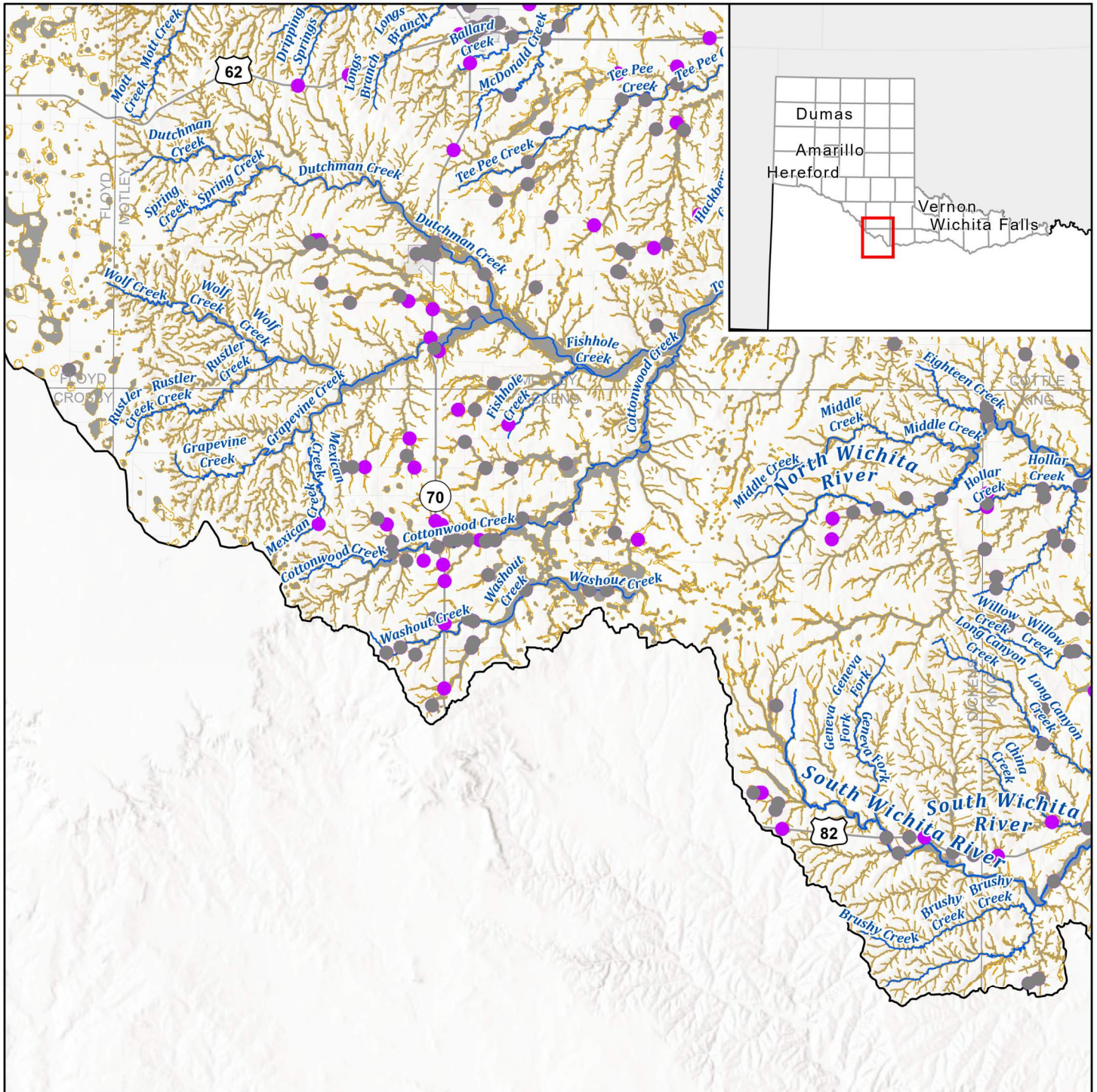
Region 1: Canadian - Upper Red

Foard County

Future Condition Flood Hazard

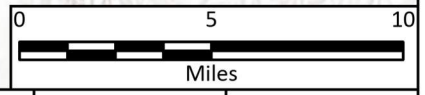


Map 11
36 of 44



Legend

- Existing Exposed Roadway Crossings
- Additional Exposed Roadway Crossing
- Existing Exposed Buildings
- Additional Exposed Buildings
- Existing Exposed Agricultural Land
- Additional Exposed Agricultural Land



FN PROJECT NO.	PPC21323
DATE CREATED	6/15/2023
DATUM & COORDINATE SYSTEM	NAAD 1983 2011 Texas Centric Mapping System Lambert
FILE NAME	Untitled
PREPARED BY	HDO

REGION 1 CANADIAN UPPER RED
REGIONAL FLOOD PLANNING GROUP

FREESE & NICHOLS
801 Cherry St. Suite 2800
Fort Worth, Texas 76102
Office: (817) 735-7300

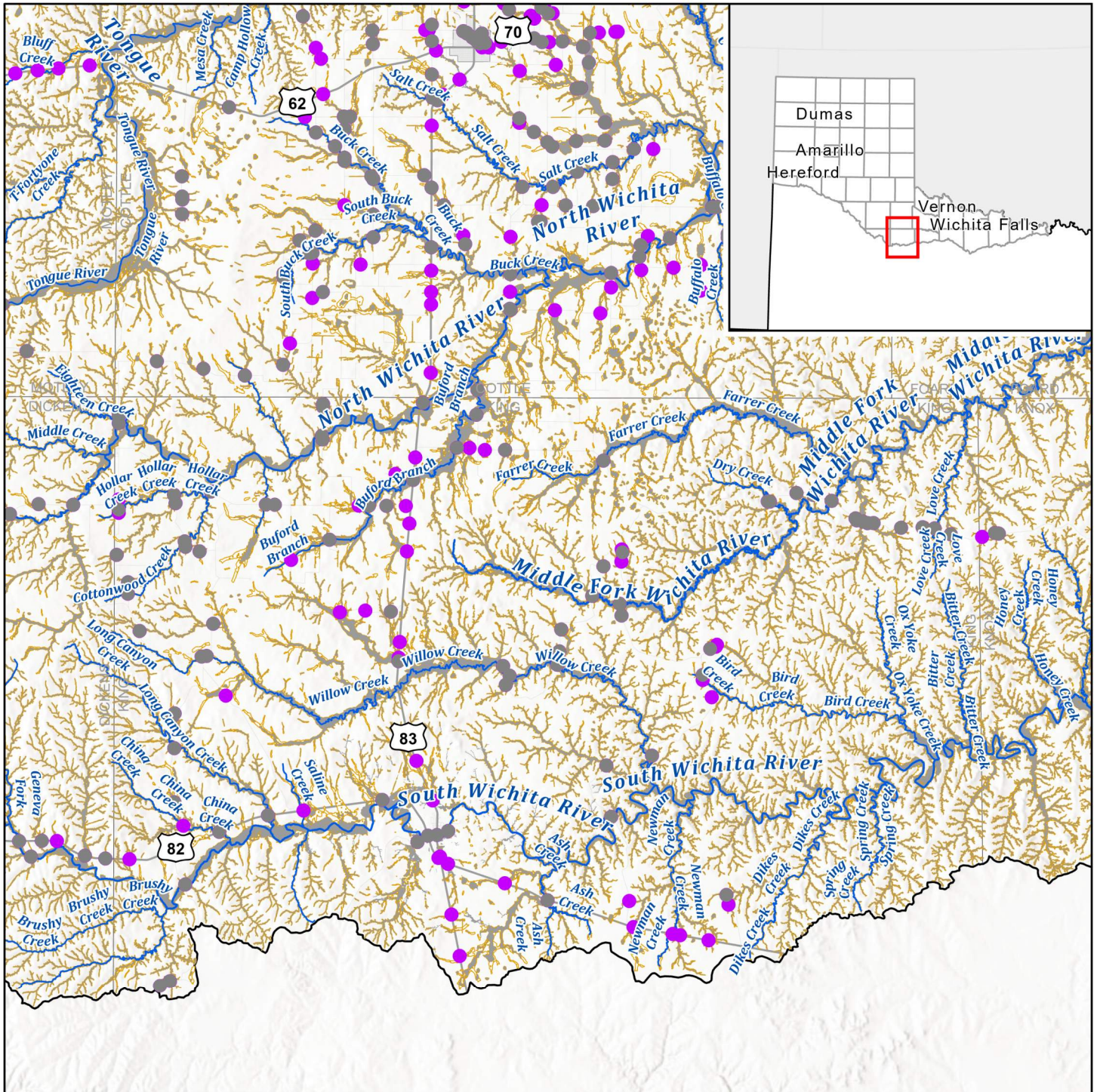
Region 1: Canadian - Upper Red

Dickens County

Future Condition Flood Hazard

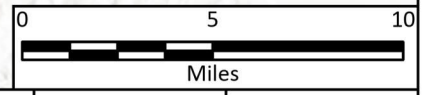


Map 11
37 of 44



Legend

- Existing Exposed Roadway Crossings
- Additional Exposed Roadway Crossing
- Existing Exposed Buildings
- Additional Exposed Buildings
- Existing Exposed Agricultural Land
- Additional Exposed Agricultural Land



FN PROJECT NO.	PPC21323
DATE CREATED	6/15/2023
DATUM & COORDINATE SYSTEM	NAD 1983 2011 Texas Centric Mapping System Lambert
FILE NAME	Untitled
PREPARED BY	HDO

REGION 1 CANADIAN UPPER RED
REGIONAL FLOOD PLANNING GROUP

FRESE NICHOLS
801 Cherry St. Suite 2800
Fort Worth, Texas 76102
Office: (817) 735-7300

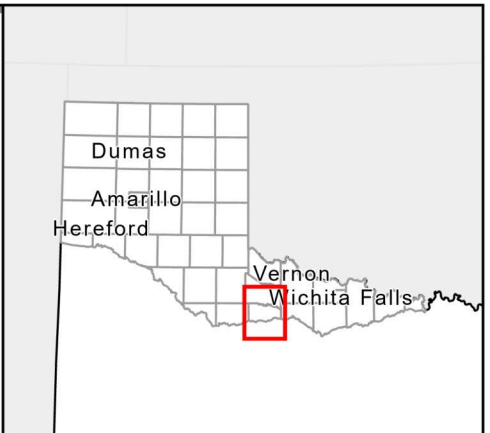
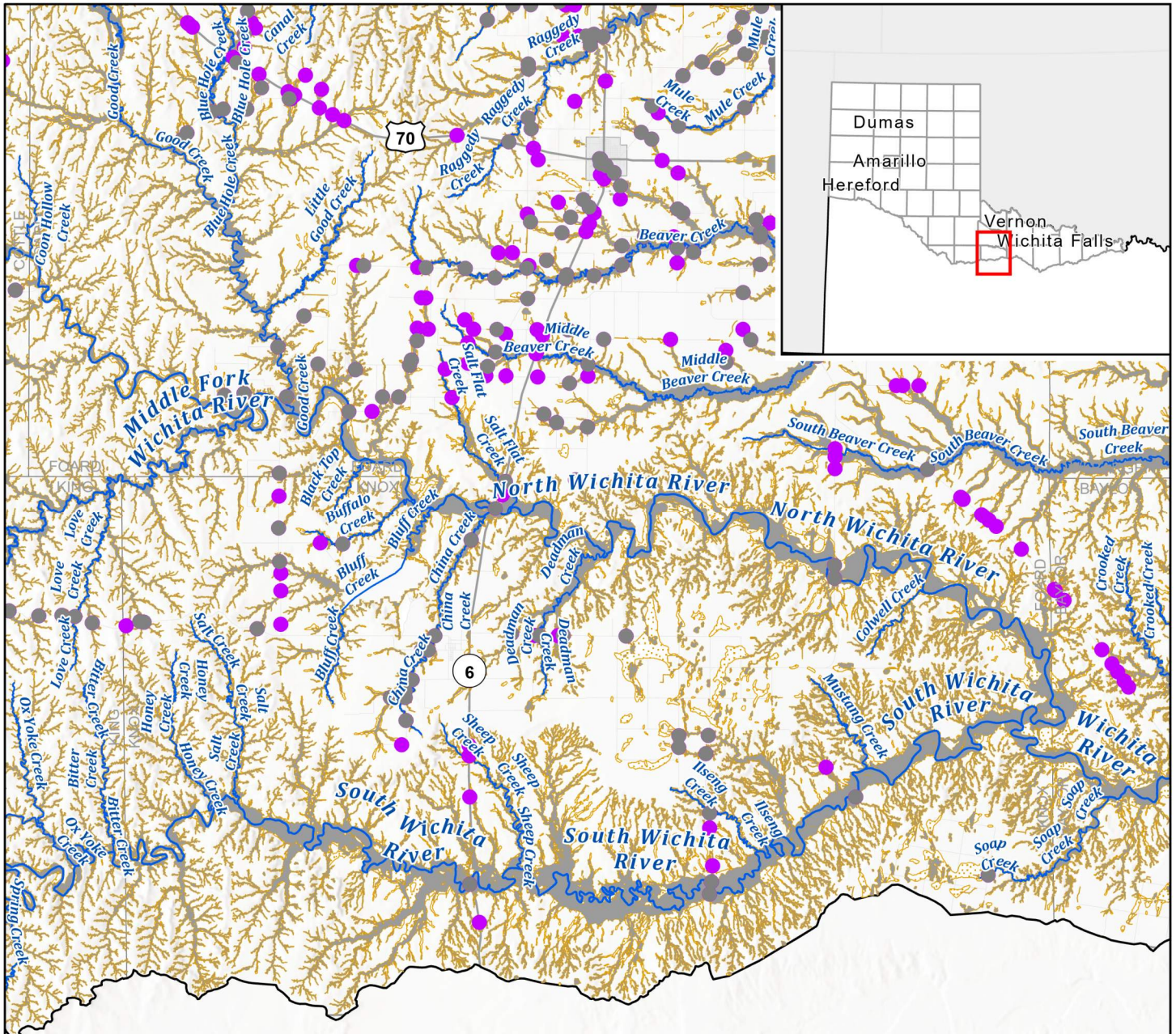
Region 1: Canadian - Upper Red

King County

Future Condition Flood Hazard

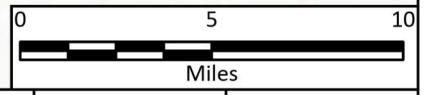


Map 11
38 of 44



Legend

- Existing Exposed Roadway Crossings
- Additional Exposed Roadway Crossing
- Existing Exposed Buildings
- Additional Exposed Buildings
- Existing Exposed Agricultural Land
- Additional Exposed Agricultural Land



FN PROJECT NO.	PPC21323
DATE CREATED	6/15/2023
DATUM & COORDINATE SYSTEM	NAD 1983 2011 Texas Centric Mapping System Lambert
FILE NAME	Untitled
PREPARED BY	HDO

REGION 1 CANADIAN UPPER RED REGIONAL FLOOD PLANNING GROUP

FREESE NICHOLS

801 Cherry St. Suite 2800
Fort Worth, Texas 76102
Office: (817) 735-7300

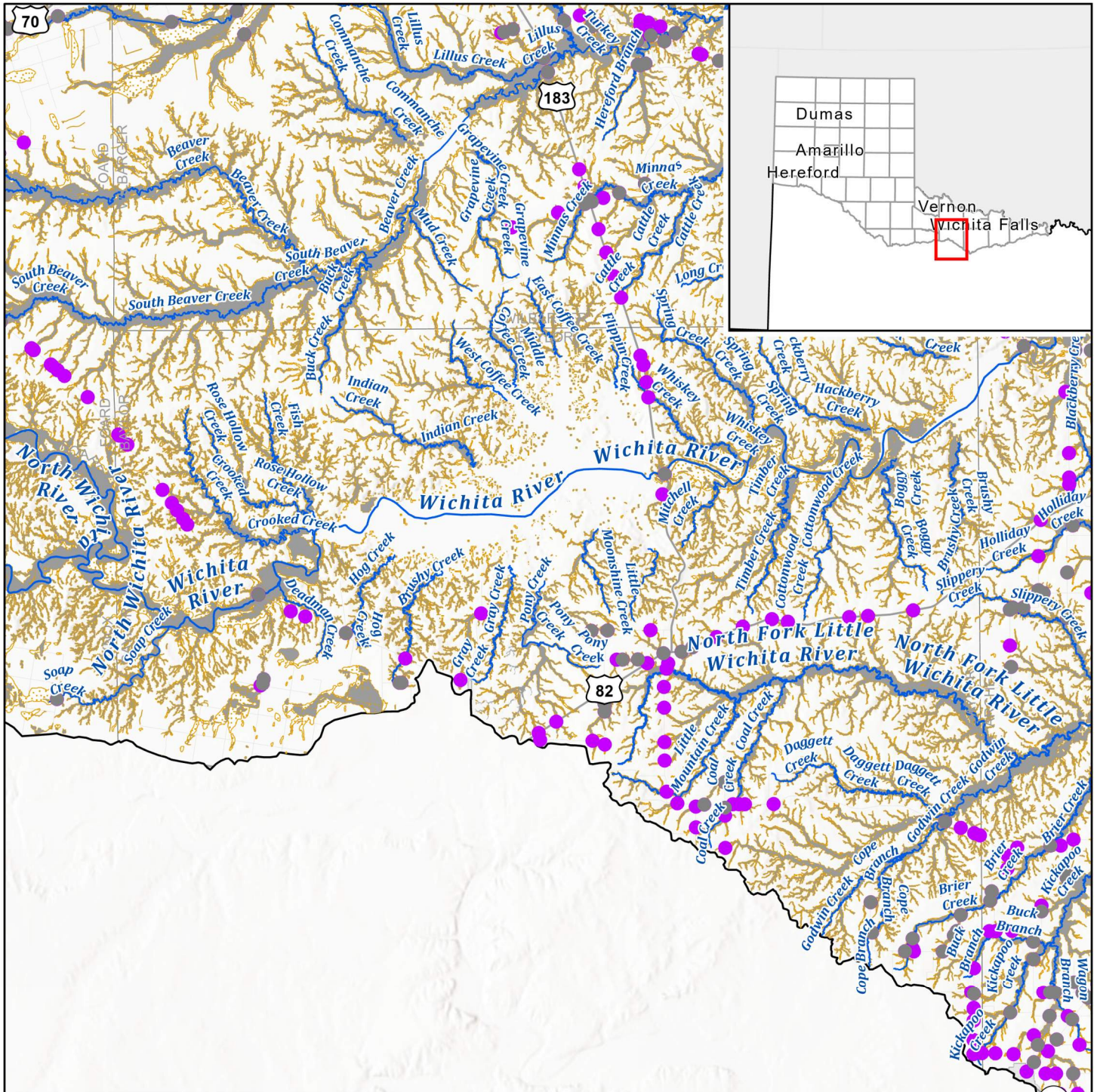
Region 1: Canadian - Upper Red

Knox County

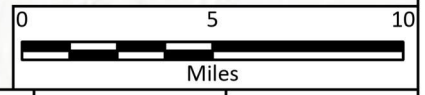
Future Condition Flood Hazard



Map 11
39 of 44



- Legend**
- Existing Exposed Roadway Crossings
 - Additional Exposed Roadway Crossing
 - Existing Exposed Buildings
 - Additional Exposed Buildings
 - Existing Exposed Agricultural Land
 - Additional Exposed Agricultural Land



FN PROJECT NO.	PPC21323
DATE CREATED	6/15/2023
DATUM & COORDINATE SYSTEM	NAAD 1983 2011 Texas Centric Mapping System Lambert
FILE NAME	Untitled
PREPARED BY	HDO

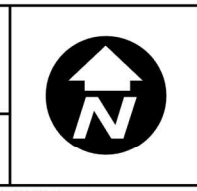
REGION 1 CANADIAN UPPER RED
 REGIONAL FLOOD PLANNING GROUP

FREES & NICHOLS
 801 Cherry St. Suite 2800
 Fort Worth, Texas 76102
 Office: (817) 735-7300

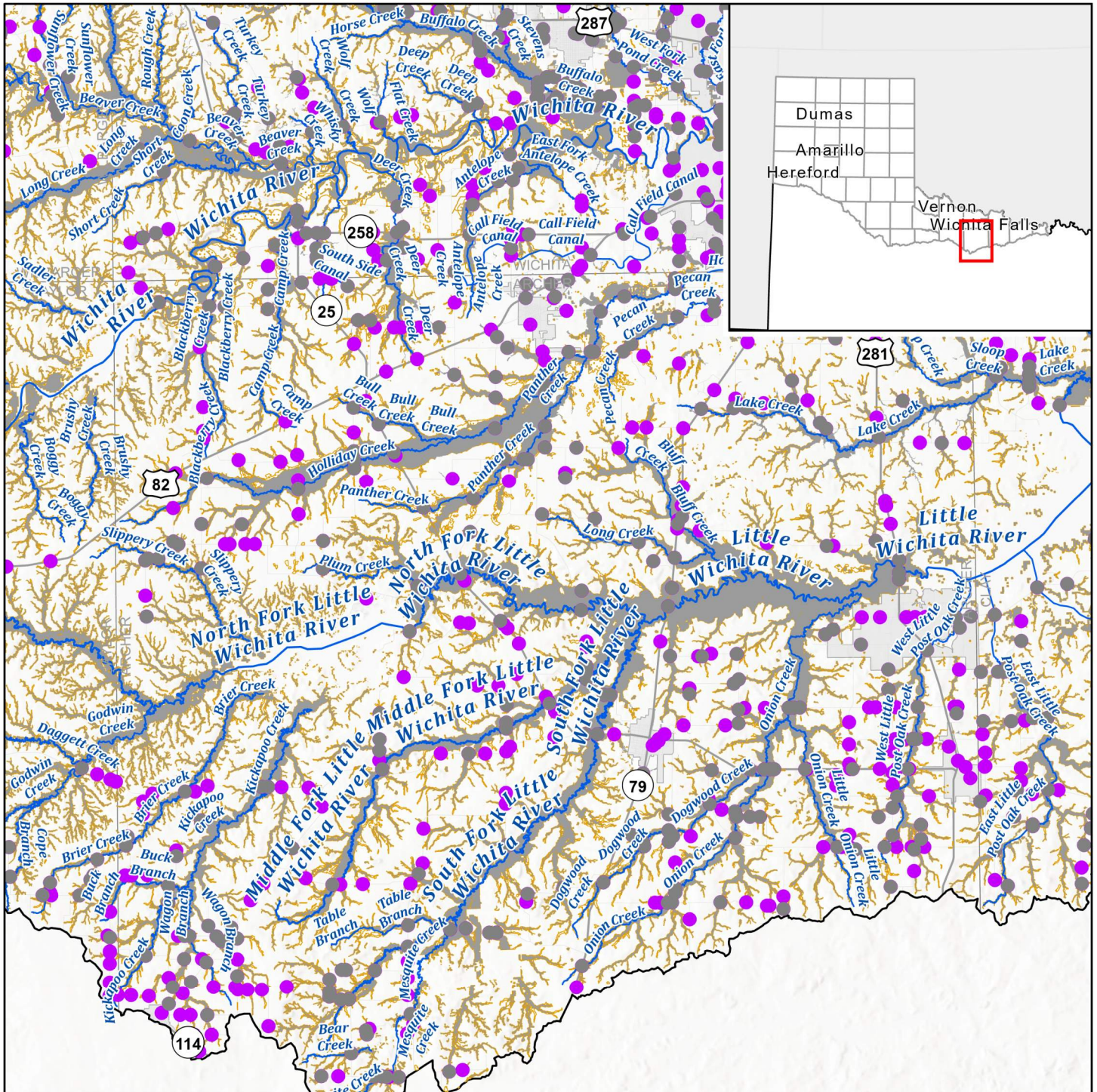
Region 1: Canadian - Upper Red

Baylor County

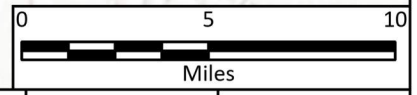
Future Condition Flood Hazard



Map 11
40 of 44



- Legend**
- Existing Exposed Roadway Crossings
 - Additional Exposed Roadway Crossing
 - Existing Exposed Buildings
 - Additional Exposed Buildings
 - Existing Exposed Agricultural Land
 - Additional Exposed Agricultural Land



FN PROJECT NO.	PPC21323
DATE CREATED	6/15/2023
DATUM & COORDINATE SYSTEM	
FILE NAME	Untitled
PREPARED BY	HDO

REGION 1 CANADIAN UPPER RED REGIONAL FLOOD PLANNING GROUP

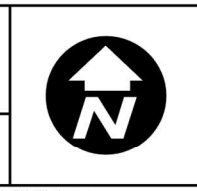
FREESE NICHOLS

801 Cherry St. Suite 2800
Fort Worth, Texas 76102
Office: (817) 735-7300

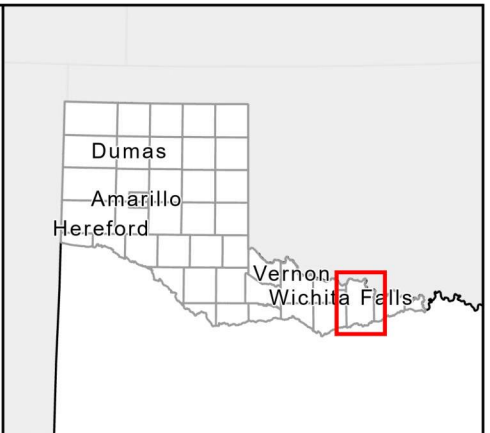
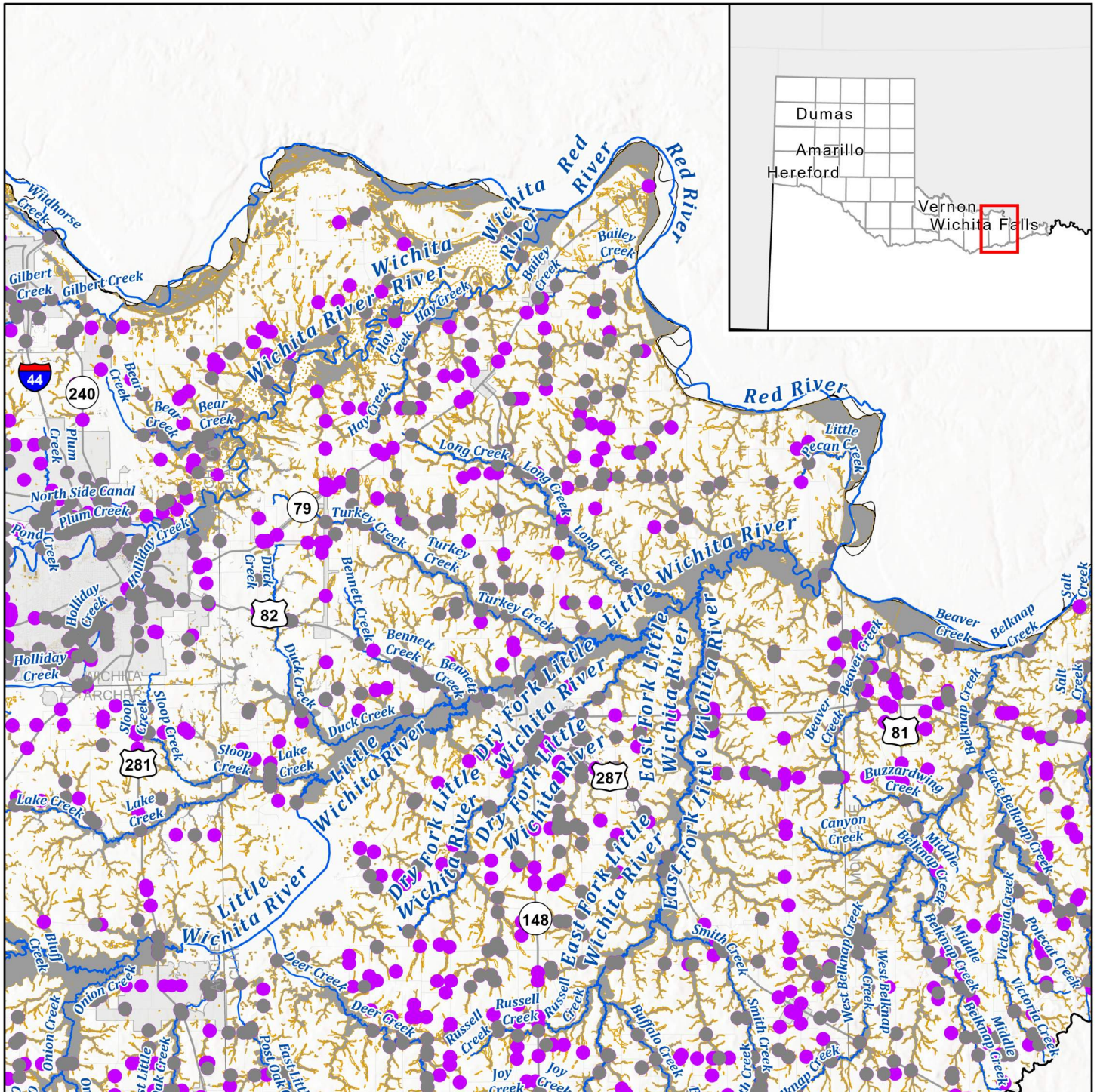
Region 1: Canadian - Upper Red

Archer County

Future Condition Flood Hazard

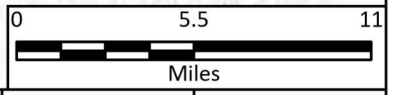


Map 11
41 of 44



Legend

- Existing Exposed Roadway Crossings
- Additional Exposed Roadway Crossing
- Existing Exposed Buildings
- Additional Exposed Buildings
- Existing Exposed Agricultural Land
- Additional Exposed Agricultural Land



FN PROJECT NO.	PPC21323
DATE CREATED	6/15/2023
DATUM & COORDINATE SYSTEM	NAD 1983 2011 Texas Centric Mapping System Lambert
FILE NAME	Untitled
PREPARED BY	HDO

REGION CANADIAN UPPER RED
REGIONAL FLOOD PLANNING GROUP

FREES & NICHOLS
801 Cherry St. Suite 2800
Fort Worth, Texas 76102
Office: (817) 735-7300

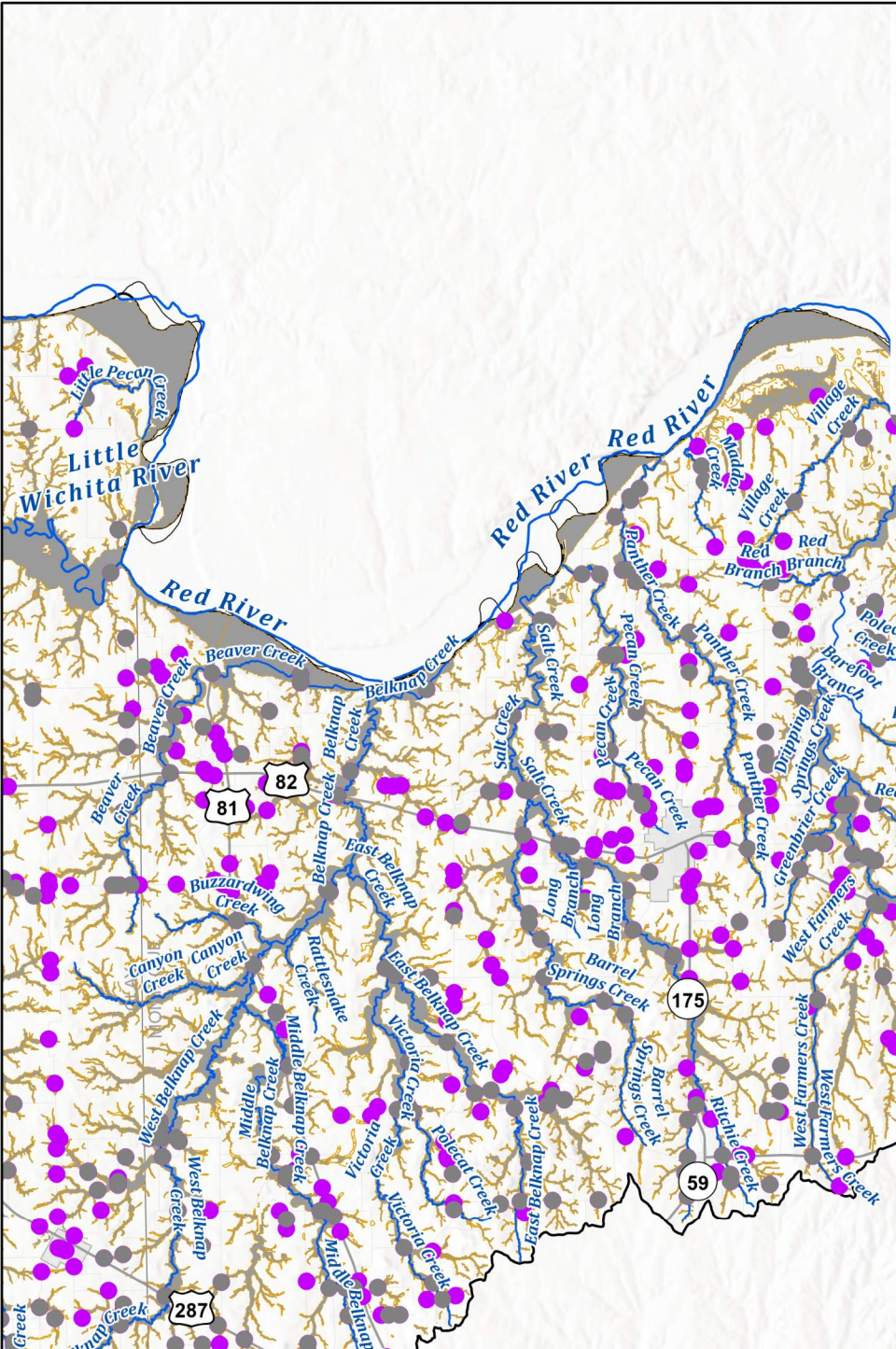
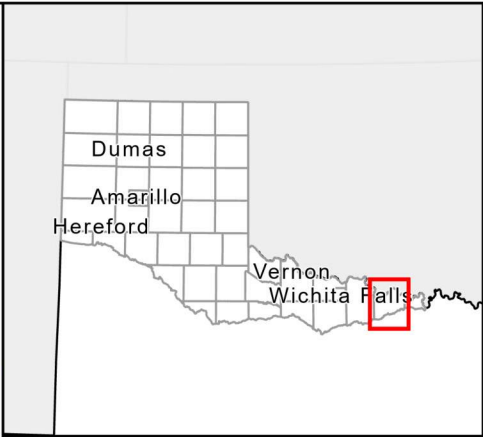
Region 1: Canadian - Upper Red

Clay County

Future Condition Flood Hazard

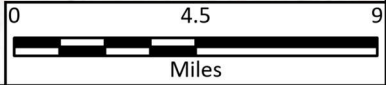


Map 11
42 of 44



Legend

- Existing Exposed Roadway Crossings
- Additional Exposed Roadway Crossing
- Existing Exposed Buildings
- Additional Exposed Buildings
- Existing Exposed Agricultural Land
- Additional Exposed Agricultural Land



FN PROJECT NO.	PPC21323
DATE CREATED	6/15/2023
DATUM & COORDINATE SYSTEM	NAD 1983 2011 Texas Centric Mapping System Lambert
FILE NAME	Untitled
PREPARED BY	HDO

REGION 1 CANADIAN UPPER RED
REGIONAL FLOOD PLANNING GROUP

FREES & NICHOLS
801 Cherry St. Suite 2800
Fort Worth, Texas 76102
Office: (817) 735-7300

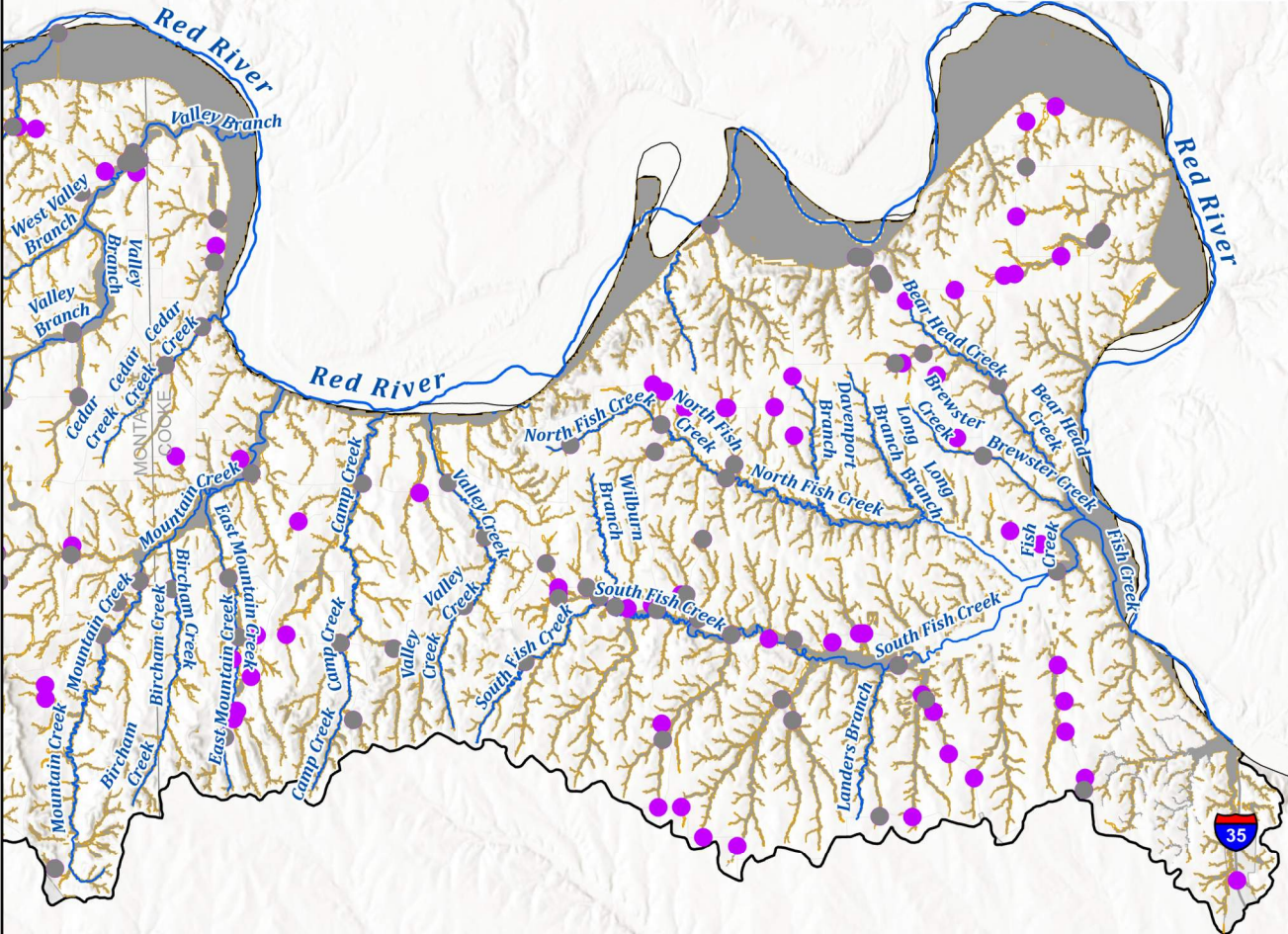
Region 1: Canadian - Upper Red

Montague County

Future Condition Flood Hazard

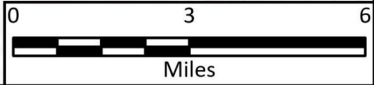


Map 11
43 of 44



Legend

- Existing Exposed Roadway Crossings
- Additional Exposed Roadway Crossing
- Existing Exposed Buildings
- Additional Exposed Buildings
- Existing Exposed Agricultural Land
- Additional Exposed Agricultural Land



FN PROJECT NO.	PPC21323
DATE CREATED	6/15/2023
DATUM & COORDINATE SYSTEM	UNTITLED
FILE NAME	UNTITLED
PREPARED BY	HDO

REGION 1 CANADIAN UPPER RED REGIONAL FLOOD PLANNING GROUP

FREESE & NICHOLS

801 Cherry St. Suite 2800
Fort Worth, Texas 76102
Office: (817) 735-7300

Region 1: Canadian - Upper Red

Cooke County

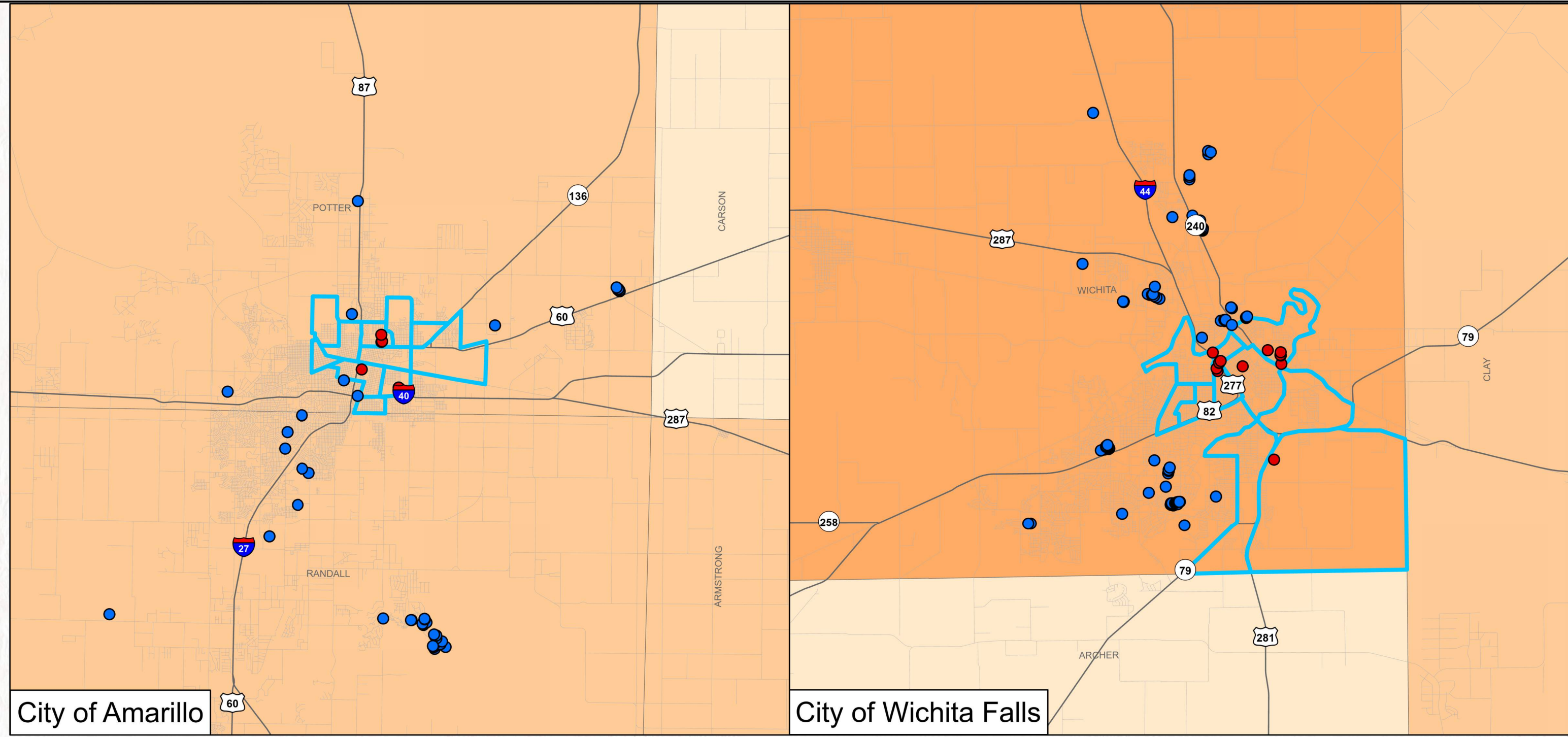
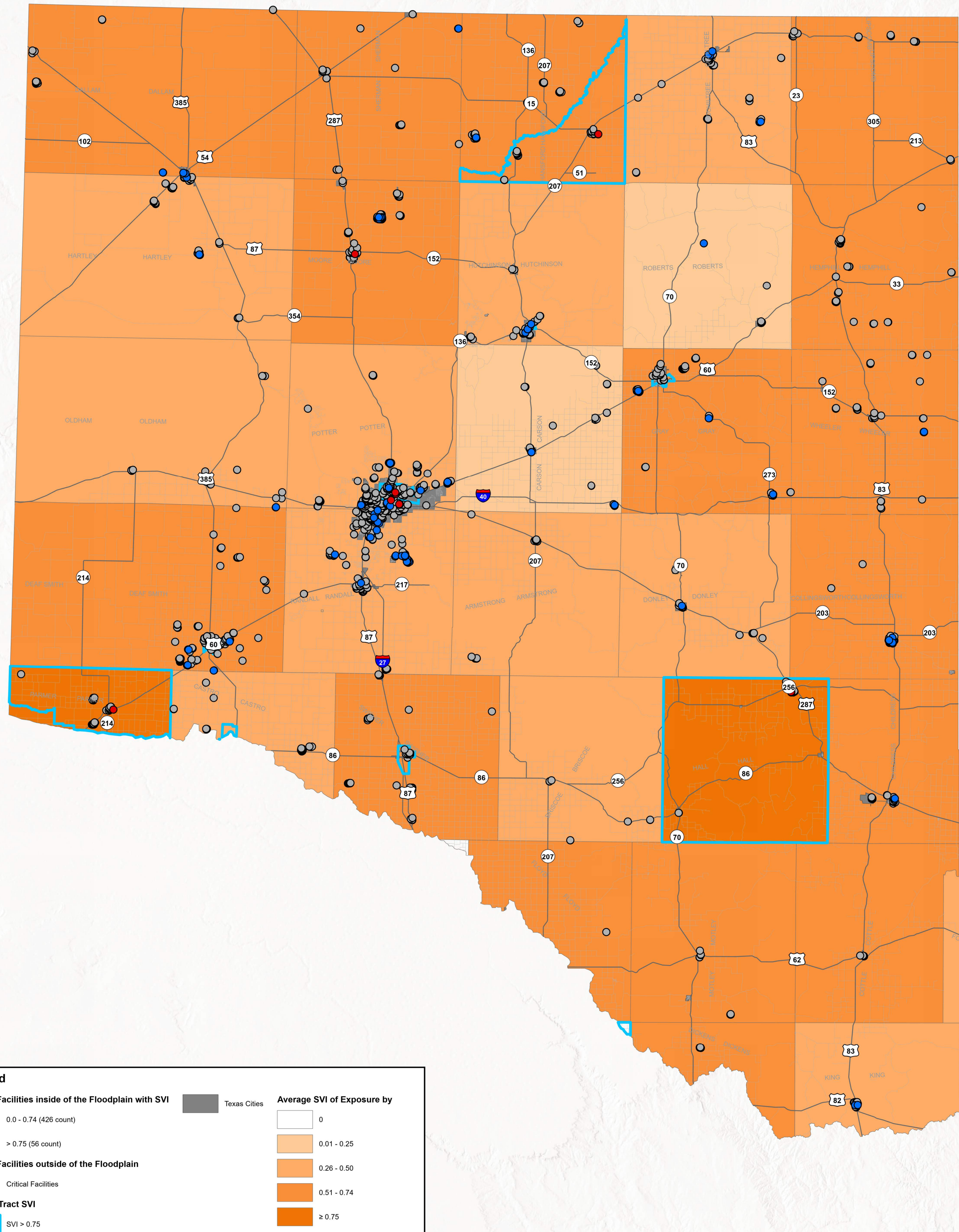
Future Condition Flood Hazard



Map 11
44 of 44

Appendix B-1 | B-1.9

Map 12 – Future Condition Vulnerability and Critical Infrastructure



Legend

Critical Facilities inside of the Floodplain with SVI

- 0.0 - 0.74 (426 count)
- > 0.75 (56 count)

Critical Facilities outside of the Floodplain

- Critical Facilities

Census Tract SVI


- SVI > 0.75

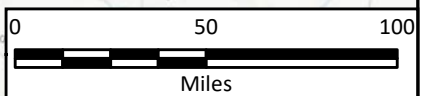
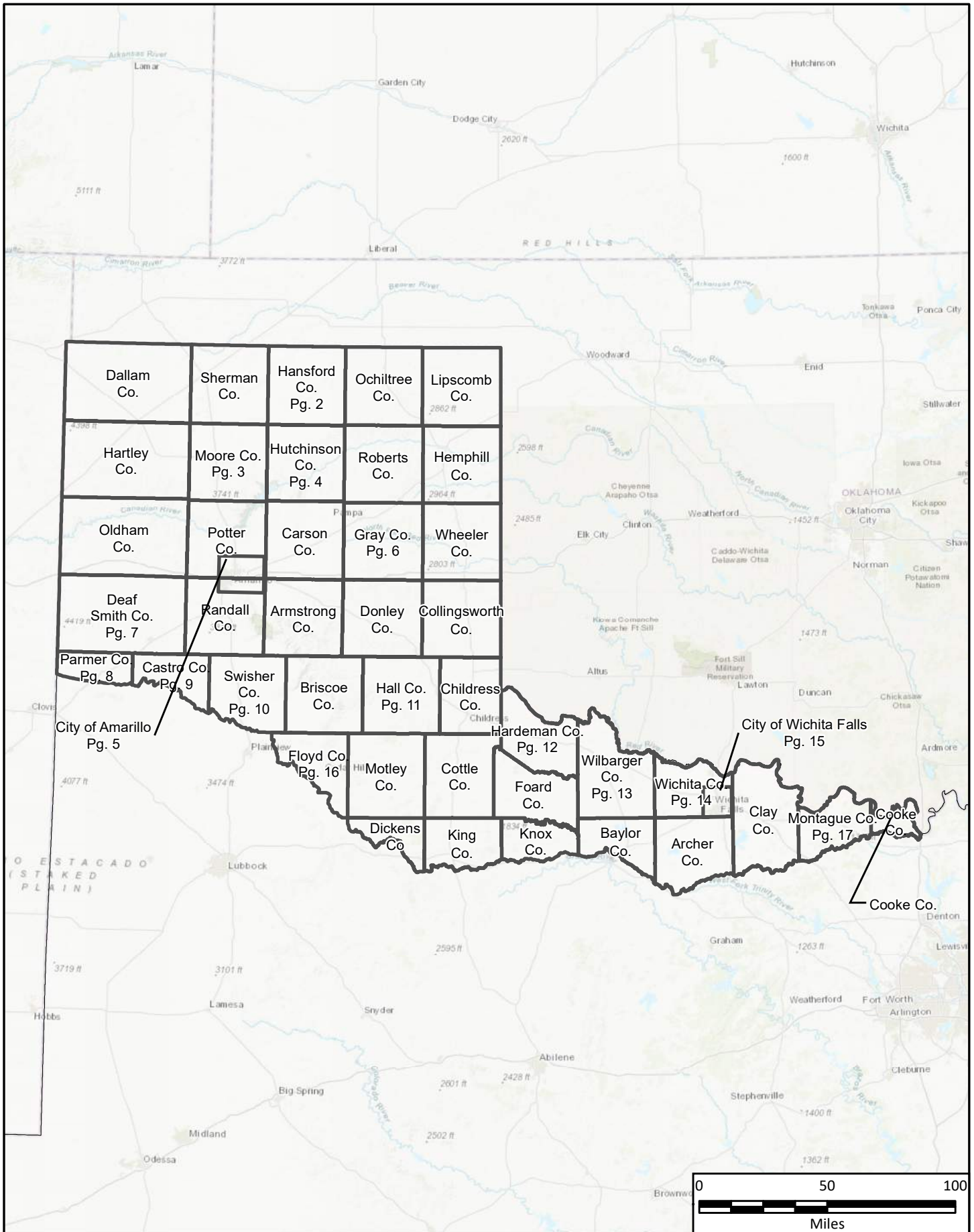
Average SVI of Exposure by

- 0
- 0.01 - 0.25
- 0.26 - 0.50
- 0.51 - 0.74
- ≥ 0.75

Texas Cities

- Texas Cities





PROJECT NO.	PPC21323
DATE CREATED	12/8/2022
DATUM & COORDINATE SYSTEM	NAD 1983 2011 Texas Centric Mapping System Lambert
FILE NAME	MapIndex_17Pages
PREPARED BY	HDO


REGION 1 CANADIAN UPPER RED
REGIONAL FLOOD PLANNING GROUP

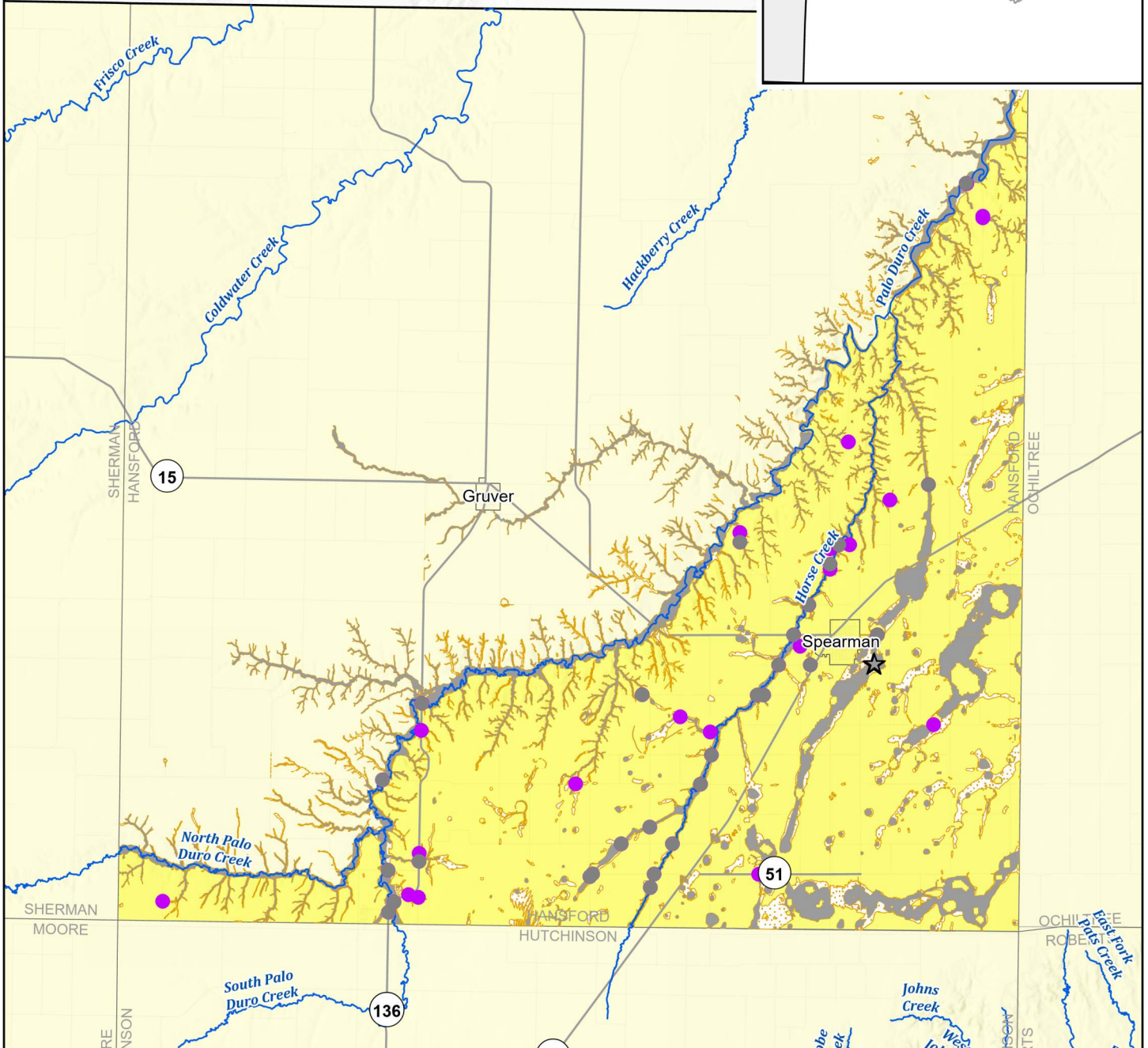
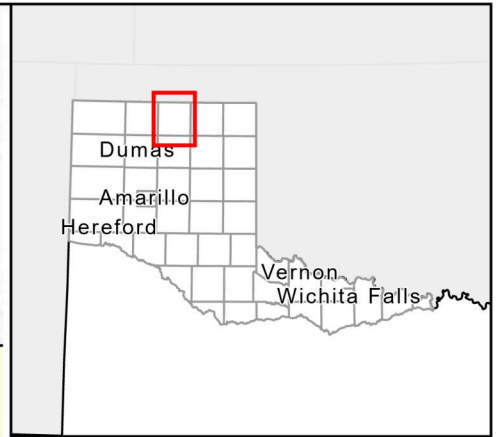
FREESE & NICHOLS
Freese and Nichols, Inc.
801 Cherry St. Suite 2800
Fort Worth, Texas 76102
Office: (817) 735-7300

Region 1: Canadian - Upper Red

Map Index

Future Condition Vulnerability and Critical Infrastructure





Legend

- ★ Existing Critical Facility
- Additional Exposed Roadway Crossing
- Existing Exposed Buildings
- Social Vulnerability Index
- ★ Additional Critical Facility
- Additional Exposed Buildings
- Existing Exposed Agricultural Land
- SVI < 0.75
- Additional Exposed Agricultural Land
- SVI >= 0.75

FN PROJECT NO.	PPC21323
DATE CREATED	6/15/2023
DATUM & COORDINATE SYSTEM	NAD 1983 2011 Texas Centric Mapping System Lambert
FILE NAME	Untitled
PREPARED BY	HDO

REGION 1 CANADIAN UPPER RED REGIONAL FLOOD PLANNING GROUP

FREES & NICHOLS

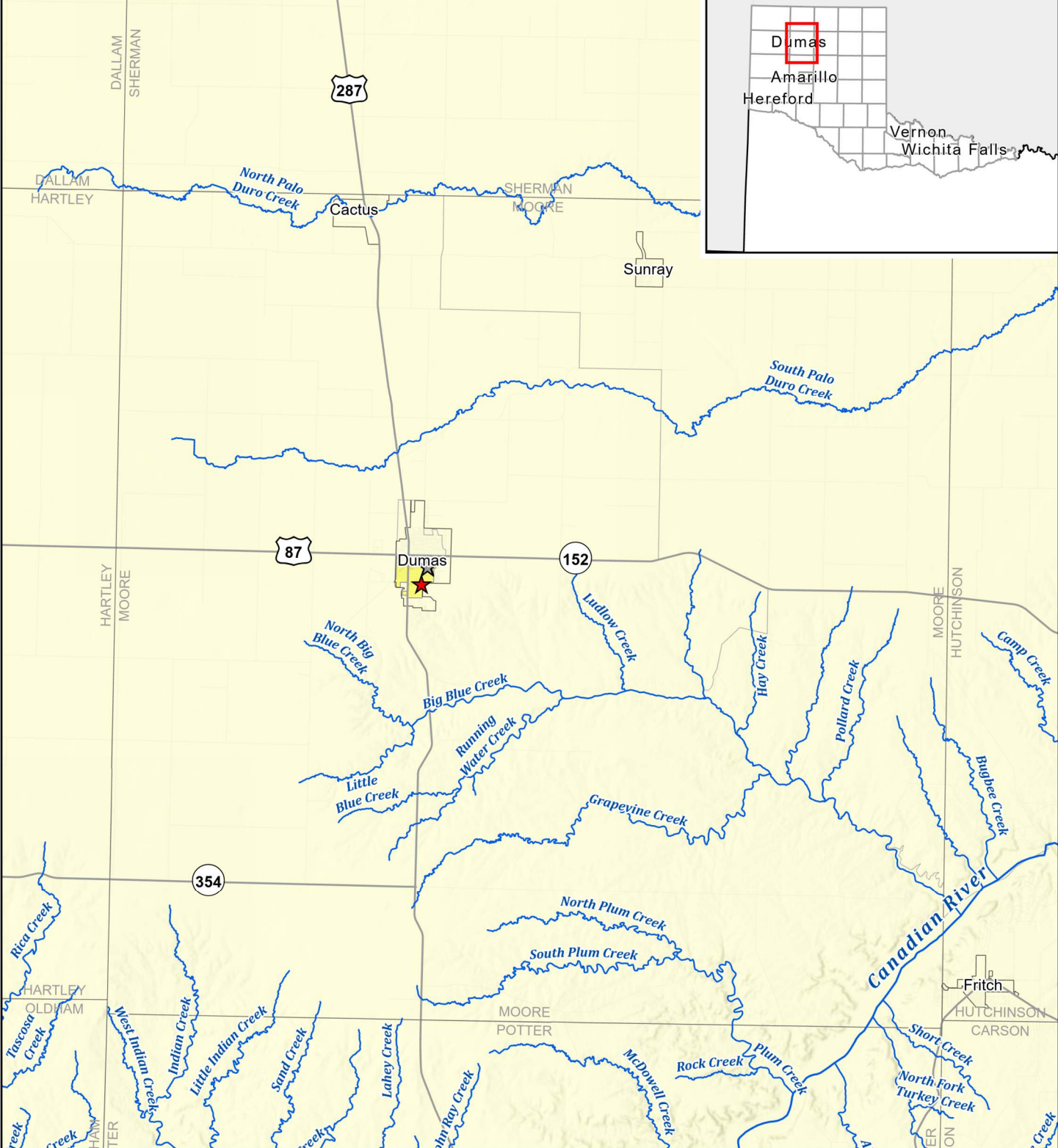
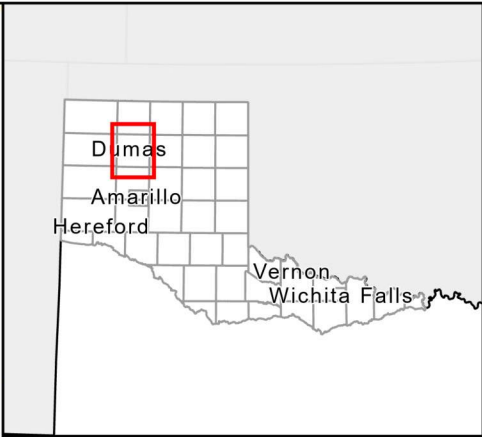
801 Cherry St. Suite 2800
Fort Worth, Texas 76102
Office: (817) 735-7300

Region 1: Canadian - Upper Red

Hansford County

Future Condition Vulnerability and Critical Infrastructure





Legend

- ★ Existing Critical Facility
- ★ Additional Critical Facility
- Existing Exposed Roadway Crossings
- Additional Exposed Roadway Crossing
- Existing Exposed Buildings
- Additional Exposed Buildings
- Existing Exposed Agricultural Land
- Additional Exposed Agricultural Land
- Social Vulnerability Index
 - SVI < 0.75
 - SVI ≥ 0.75

FN PROJECT NO.	PPC21323
DATE CREATED	6/15/2023
DATUM & COORDINATE SYSTEM	
FILE NAME	Untitled
PREPARED BY	HDO

REGION 1 CANADIAN UPPER RED REGIONAL FLOOD PLANNING GROUP


FREES NICHOLS

801 Cherry St. Suite 2800
Fort Worth, Texas 76102
Office: (817) 735-7300

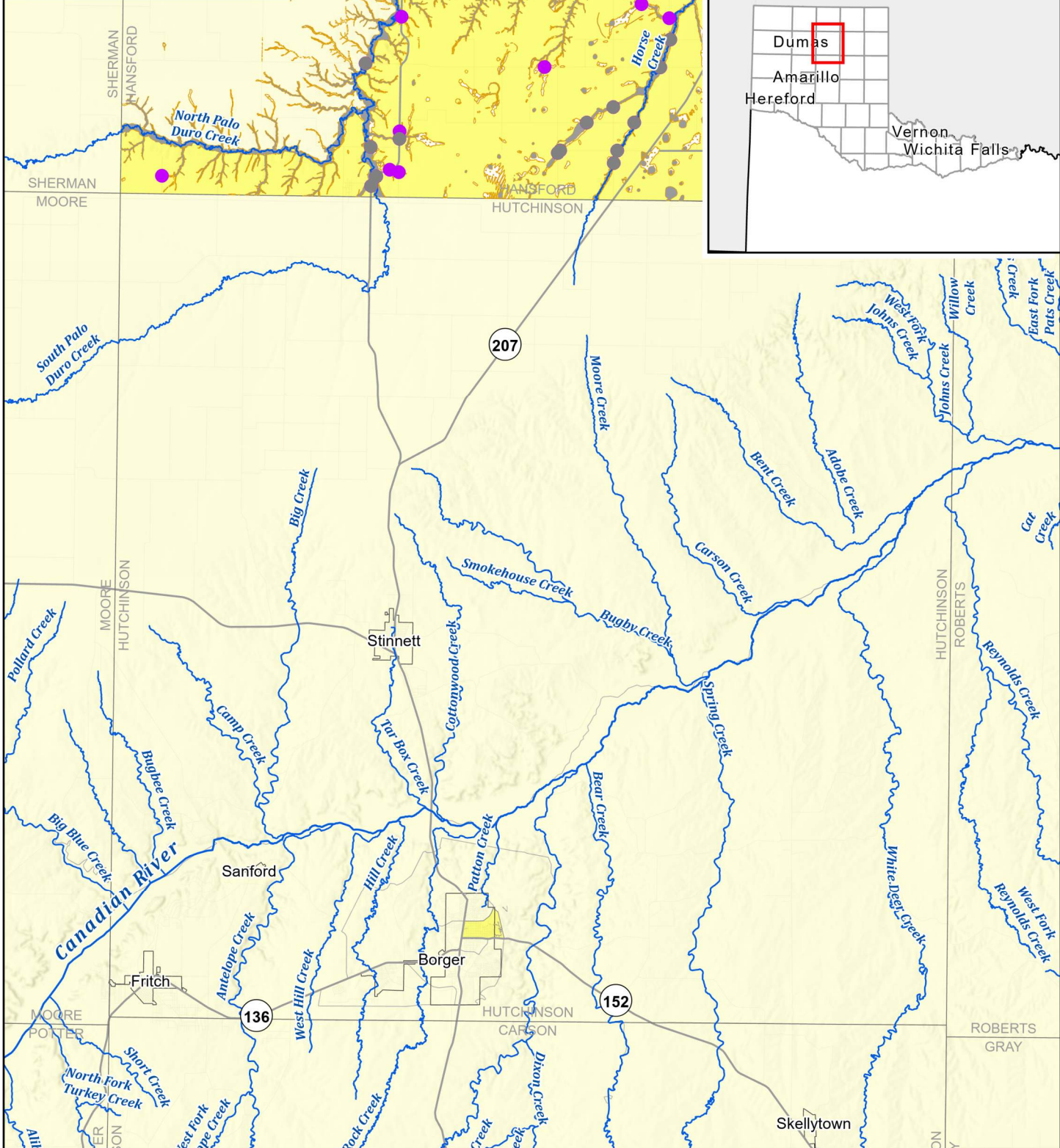
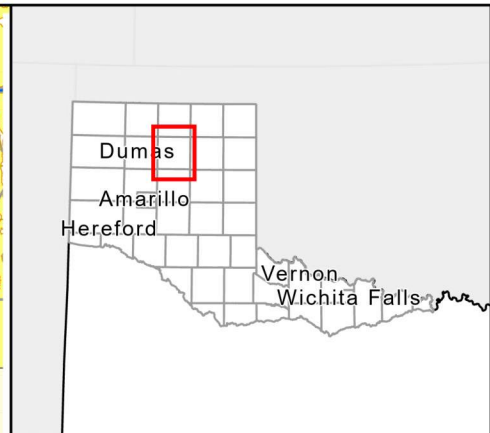
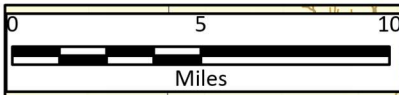
Region 1: Canadian - Upper Red

Moore County

Future Condition Vulnerability and Critical Infrastructure



Map 12
3 of 17



Legend

- ★ Existing Critical Facility
- ★ Additional Critical Facility
- Existing Exposed Roadway Crossings
- Additional Exposed Roadway Crossing
- Existing Exposed Buildings
- Additional Exposed Buildings
- Existing Exposed Agricultural Land
- Additional Exposed Agricultural Land
- Social Vulnerability Index
 - SVI < 0.75
 - SVI >= 0.75

FN PROJECT NO.	PPC21323
DATE CREATED	6/15/2023
DATUM & COORDINATE SYSTEM	
FILE NAME	Untitled
PREPARED BY	HDO


REGION 1 CANADIAN UPPER RED
 REGIONAL FLOOD PLANNING GROUP

FREES & NICHOLS
 801 Cherry St. Suite 2800
 Fort Worth, Texas 76102
 Office: (817) 735-7300

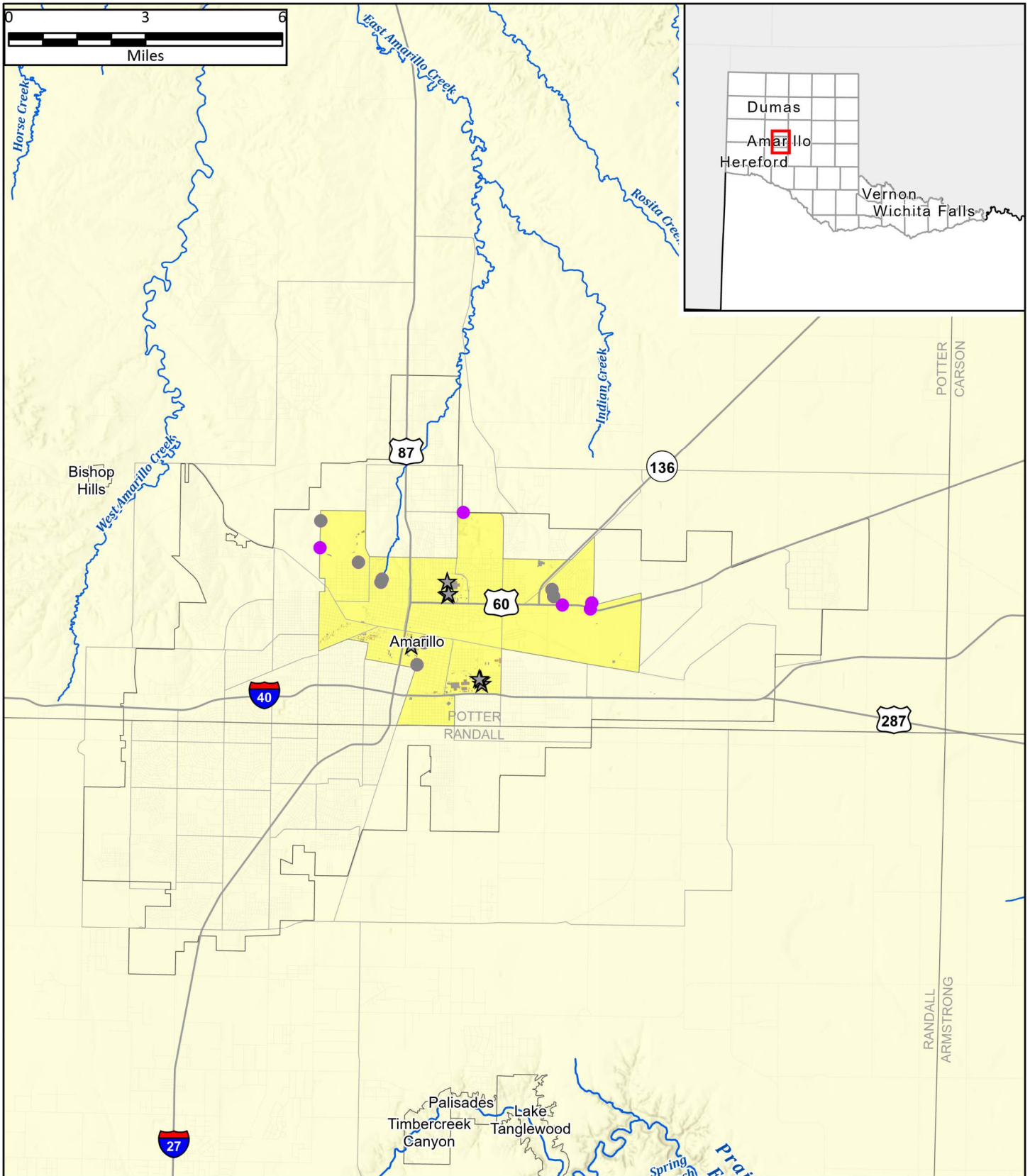
Region 1: Canadian - Upper Red

Hutchinson County

Future Condition Vulnerability and Critical Infrastructure



Map 12
4 of 17



Legend

- ★ Existing Critical Facility
- ★ Additional Critical Facility
- Existing Exposed Roadway Crossings
- Additional Exposed Roadway Crossing
- Existing Exposed Buildings
- Additional Exposed Buildings
- Existing Exposed Agricultural Land
- Additional Exposed Agricultural Land
- Social Vulnerability Index**
- SVI < 0.75
- SVI ≥ 0.75

FN PROJECT NO.	PPC21323
DATE CREATED	6/15/2023
DATUM & COORDINATE SYSTEM	NAD 1983 2011 Texas Centric Mapping System Lambert
FILE NAME	Untitled
PREPARED BY	HDO


REGION CANADIAN UPPER RED
REGIONAL FLOOD PLANNING GROUP

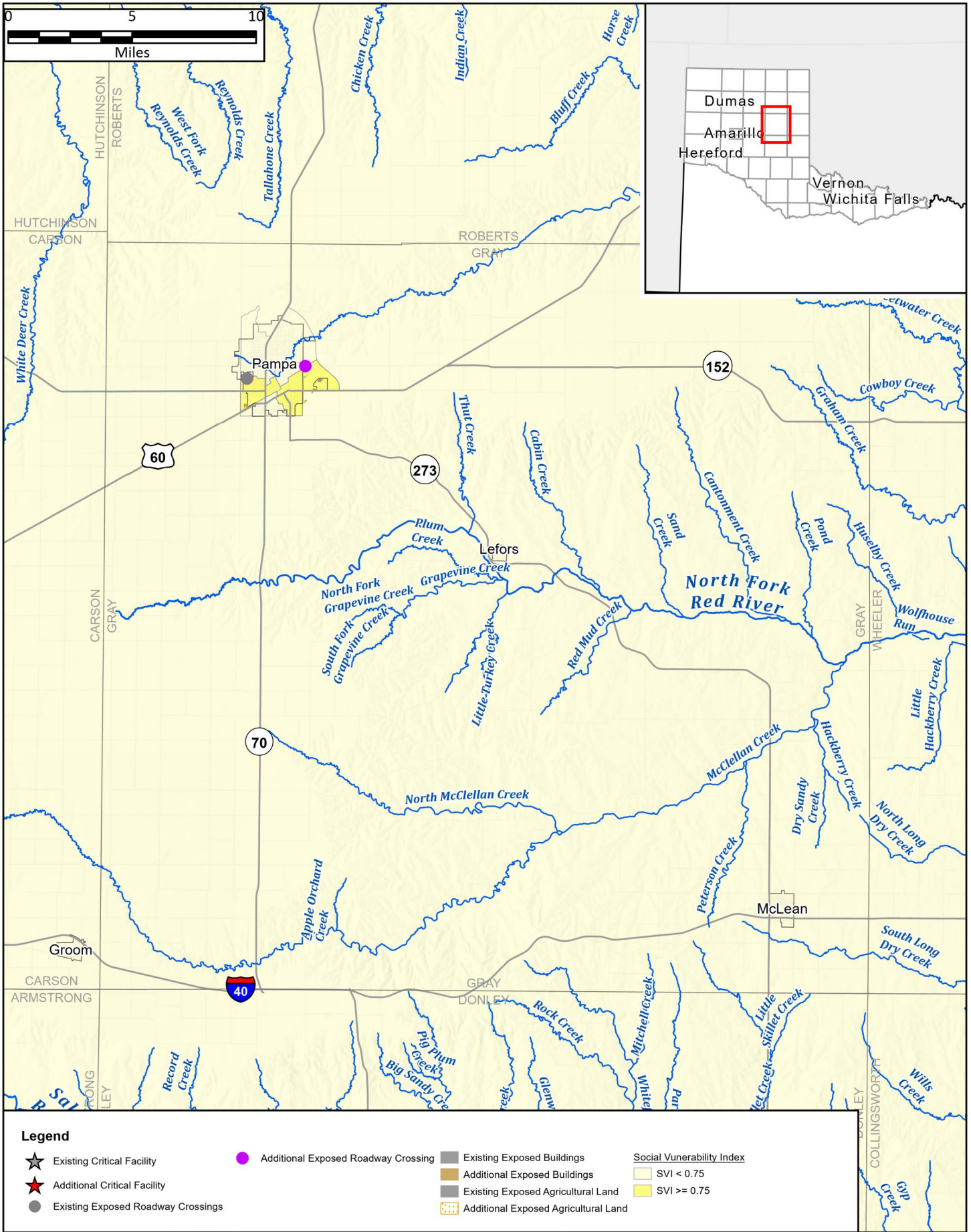
FREES & NICHOLS
801 Cherry St. Suite 2800
Fort Worth, Texas 76102
Office: (817) 735-7300

Region 1: Canadian - Upper Red

City of Amarillo

Future Condition Vulnerability and Critical Infrastructure






FN PROJECT NO.	PPC21323
DATE CREATED	6/15/2023
DATUM & COORDINATE SYSTEM	NAD 1983 2011 Texas Centric Mapping System Lambert
FILE NAME	Untitled
PREPARED BY	HDO

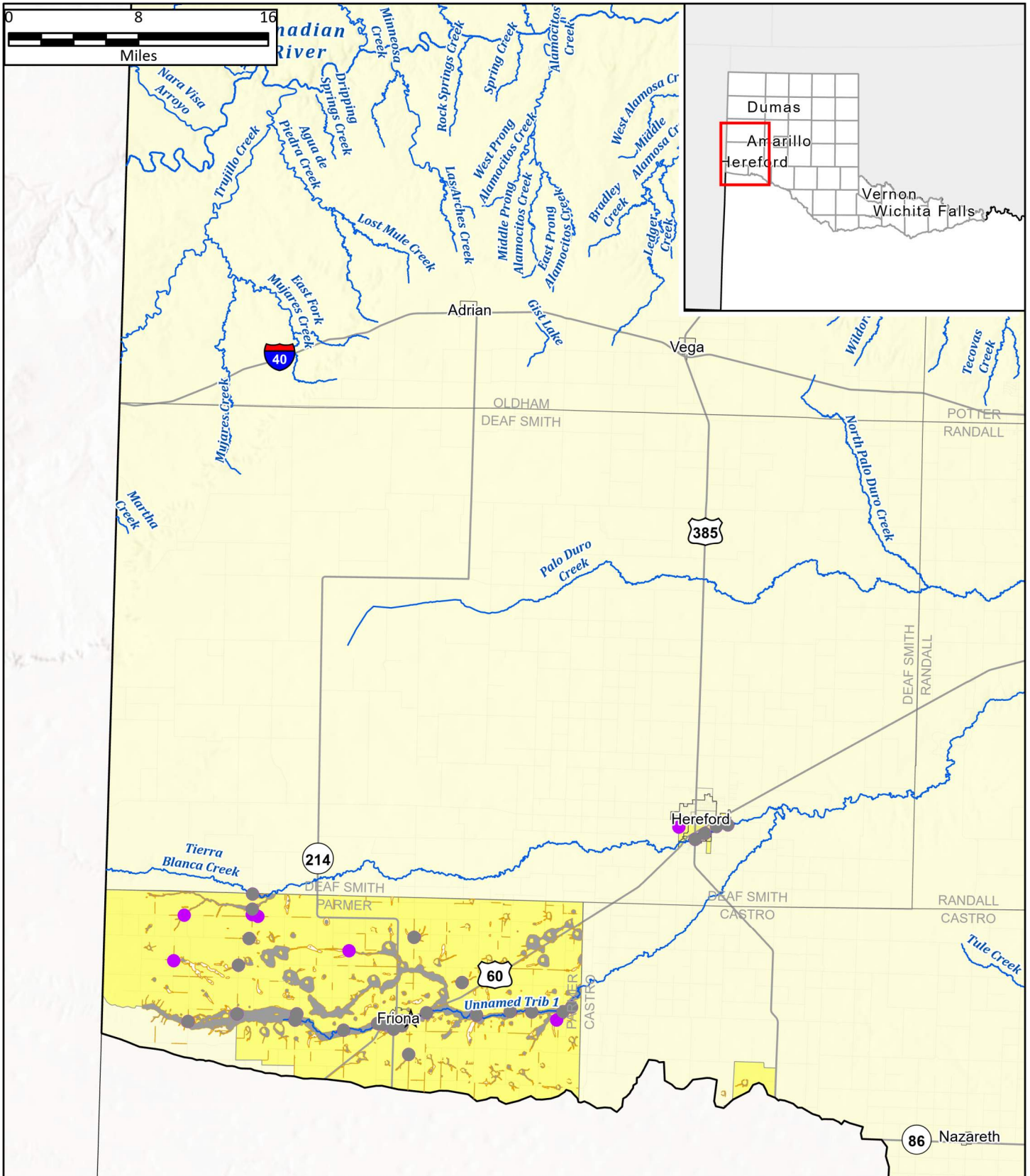
REGION CANADIAN UPPER RED
 REGIONAL FLOOD PLANNING GROUP

FREES & NICHOLS
 801 Cherry St. Suite 2800
 Fort Worth, Texas 76102
 Office: (817) 735-7300

Region 1: Canadian - Upper Red
Gray County
 Future Condition Vulnerability and
 Critical Infrastructure



Map 12
 6 of 17



Legend

- ★ Existing Critical Facility
- Additional Exposed Roadway Crossing
- Existing Exposed Buildings
- Social Vulnerability Index
- ★ Additional Critical Facility
- Additional Exposed Buildings
- Existing Exposed Agricultural Land
- SVI < 0.75
- Existing Exposed Roadway Crossings
- Additional Exposed Agricultural Land
- SVI >= 0.75

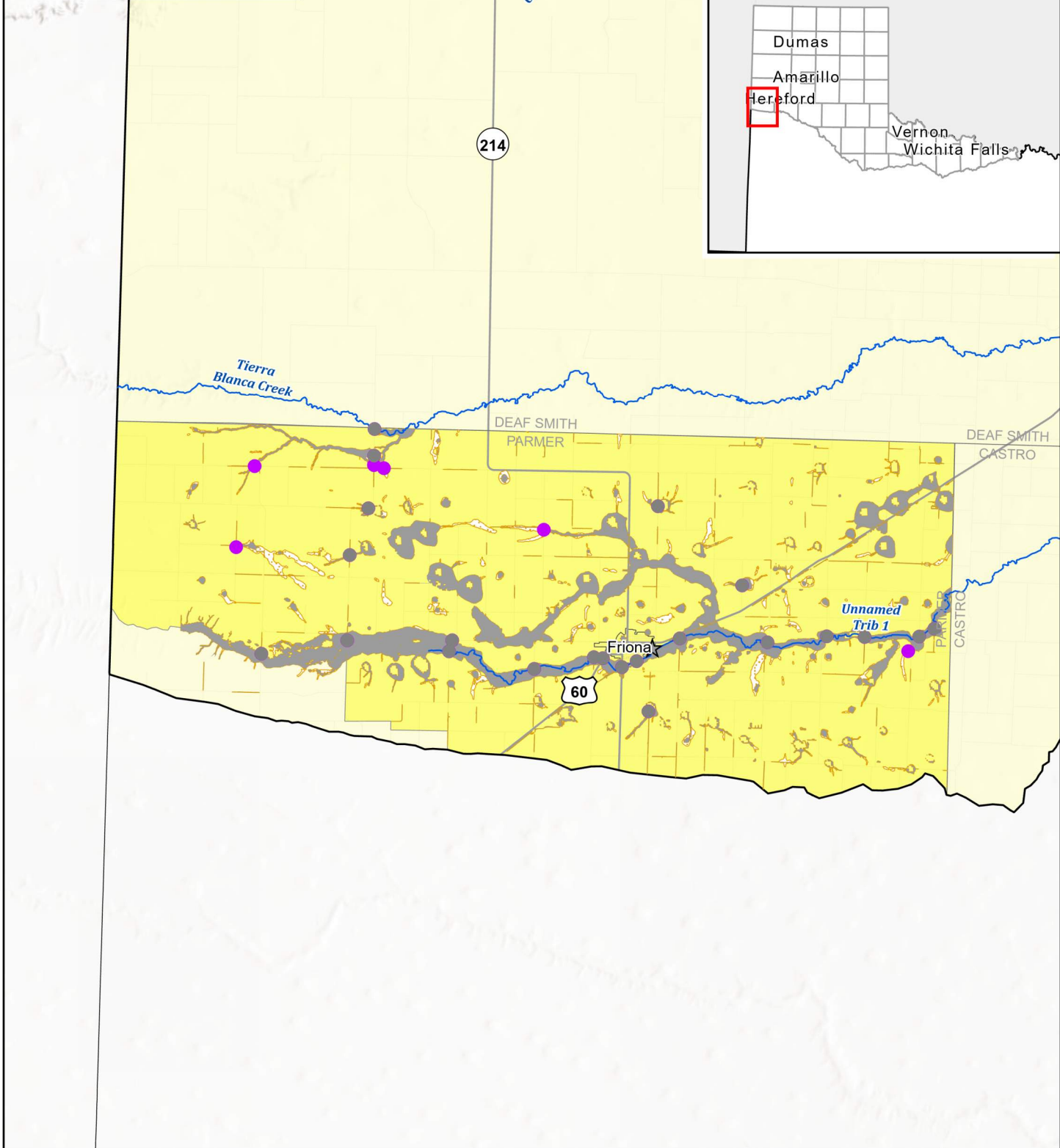
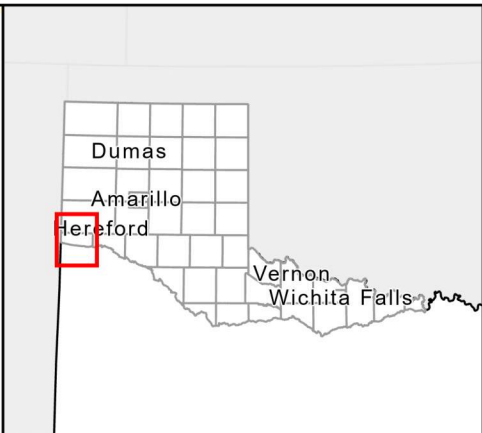
FN PROJECT NO.	PPC21323
DATE CREATED	6/15/2023
DATUM & COORDINATE SYSTEM	UTM 18Q UTM Zone 18Q North
FILE NAME	Untitled
PREPARED BY	HDO

REGION 1 CANADIAN UPPER RED
REGIONAL FLOOD PLANNING GROUP

FRESE & NICHOLS
801 Cherry St. Suite 2800
Fort Worth, Texas 76102
Office: (817) 735-7300

Region 1: Canadian - Upper Red
Deaf Smith County
Future Condition Vulnerability and
Critical Infrastructure





Legend	
★ Existing Critical Facility	● Additional Exposed Roadway Crossing
★ Additional Critical Facility	■ Existing Exposed Buildings
● Existing Exposed Roadway Crossings	■ Additional Exposed Buildings
	■ Existing Exposed Agricultural Land
	■ Additional Exposed Agricultural Land
	Social Vulnerability Index
	■ SVI < 0.75
	■ SVI >= 0.75

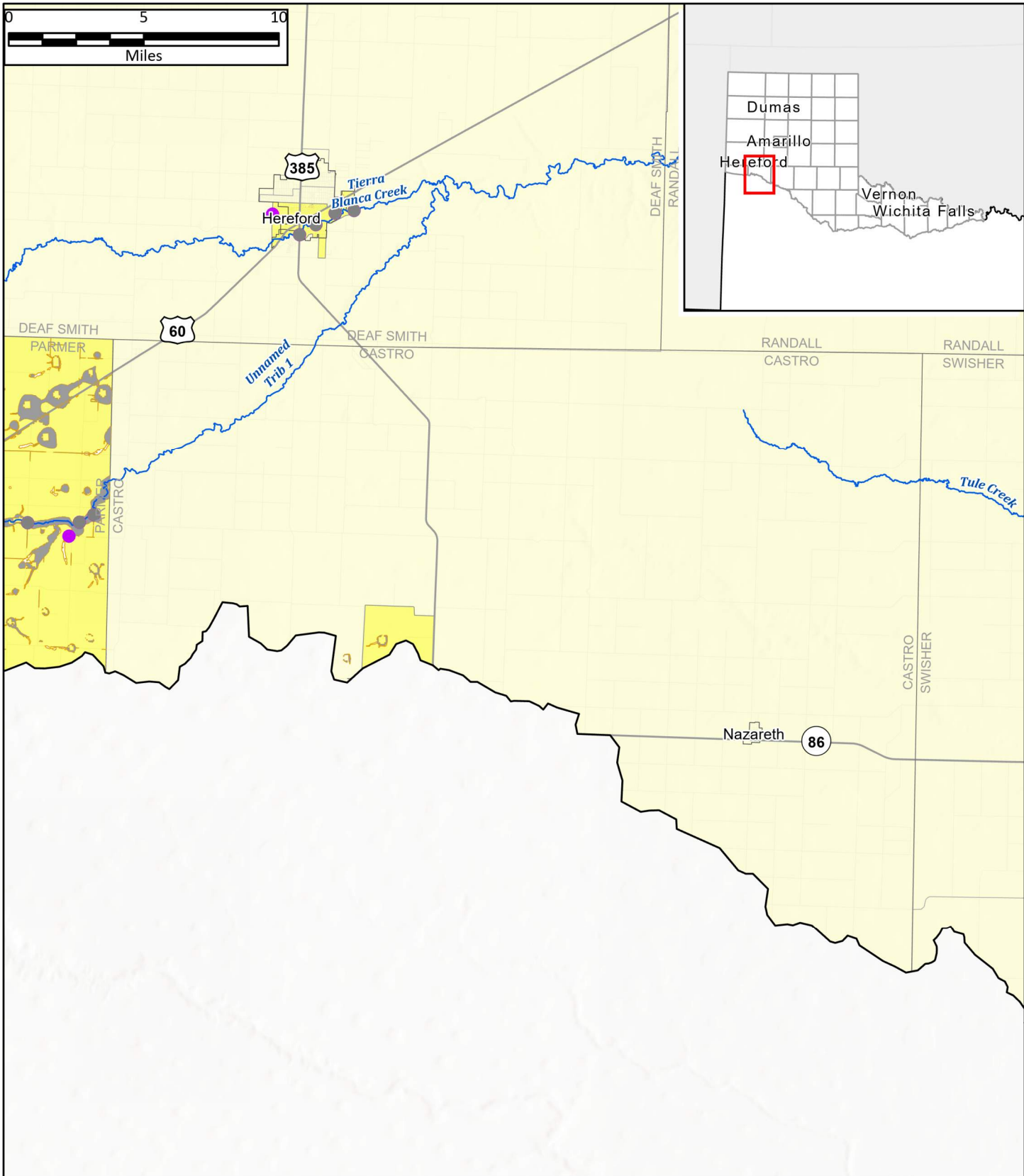
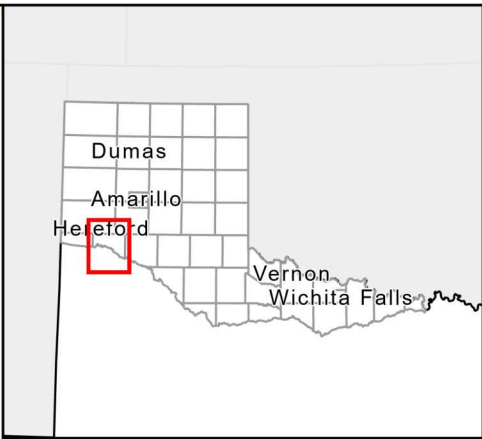
FN PROJECT NO.	PPC21323
DATE CREATED	6/15/2023
DATUM & COORDINATE SYSTEM	UTM 18Q UTM 11N Texas Centric Mapping System Lambert
FILE NAME	Untitled
PREPARED BY	HDO

REGION CANADIAN UPPER RED
 REGIONAL FLOOD PLANNING GROUP
FREES & NICHOLS
 801 Cherry St. Suite 2800
 Fort Worth, Texas 76102
 Office: (817) 735-7300

Region 1: Canadian - Upper Red
Parmer County
 Future Condition Vulnerability and
 Critical Infrastructure



Map 12
 8 of 17



Legend

- ★ Existing Critical Facility
- ★ Additional Critical Facility
- Existing Exposed Roadway Crossings
- Additional Exposed Roadway Crossing
- Existing Exposed Buildings
- Additional Exposed Buildings
- Existing Exposed Agricultural Land
- Additional Exposed Agricultural Land
- Social Vulnerability Index**
- SVI < 0.75
- SVI >= 0.75

FN PROJECT NO.	PPC21323
DATE CREATED	6/15/2023
DATUM & COORDINATE SYSTEM	UNTITLED
FILE NAME	UNTITLED
PREPARED BY	HDO


REGION 1 CANADIAN UPPER RED
REGIONAL FLOOD PLANNING GROUP

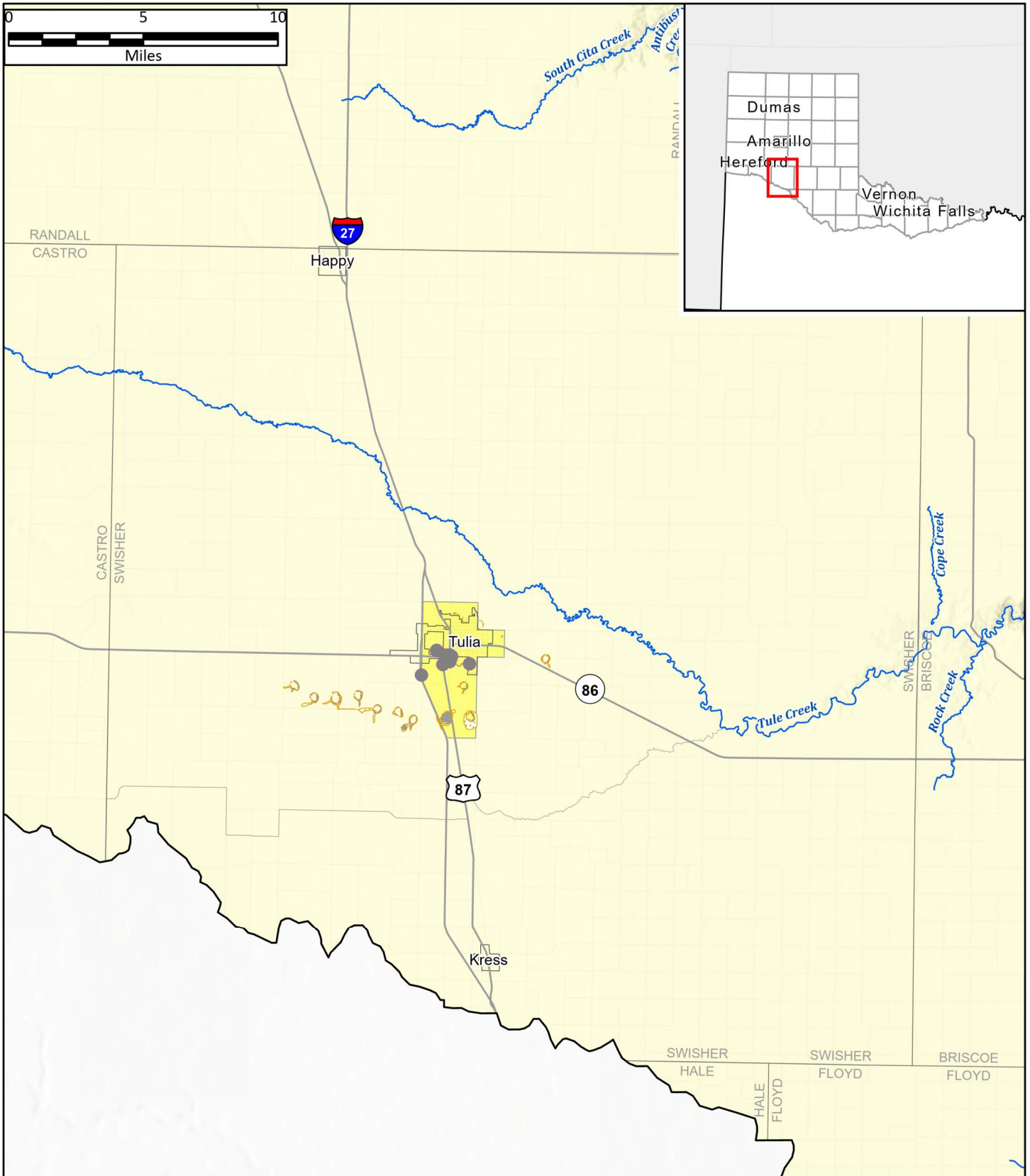
FREESE & NICHOLS
801 Cherry St. Suite 2800
Fort Worth, Texas 76102
Office: (817) 735-7300

Region 1: Canadian - Upper Red

Castro County

Future Condition Vulnerability and Critical Infrastructure





Legend

★ Existing Critical Facility	● Additional Exposed Roadway Crossing	■ Existing Exposed Buildings	Social Vulnerability Index
★ Additional Critical Facility	■ Additional Exposed Buildings	■ Existing Exposed Agricultural Land	□ SVI < 0.75
● Existing Exposed Roadway Crossings	■ Additional Exposed Agricultural Land		□ SVI ≥ 0.75

FN PROJECT NO.	PPC21323
DATE CREATED	6/15/2023
DATUM & COORDINATE SYSTEM	NAAD 1983 2011 Texas Centric Mapping System Lambert
FILE NAME	Untitled
PREPARED BY	HDO

REGION 1 CANADIAN UPPER RED
REGIONAL FLOOD PLANNING GROUP

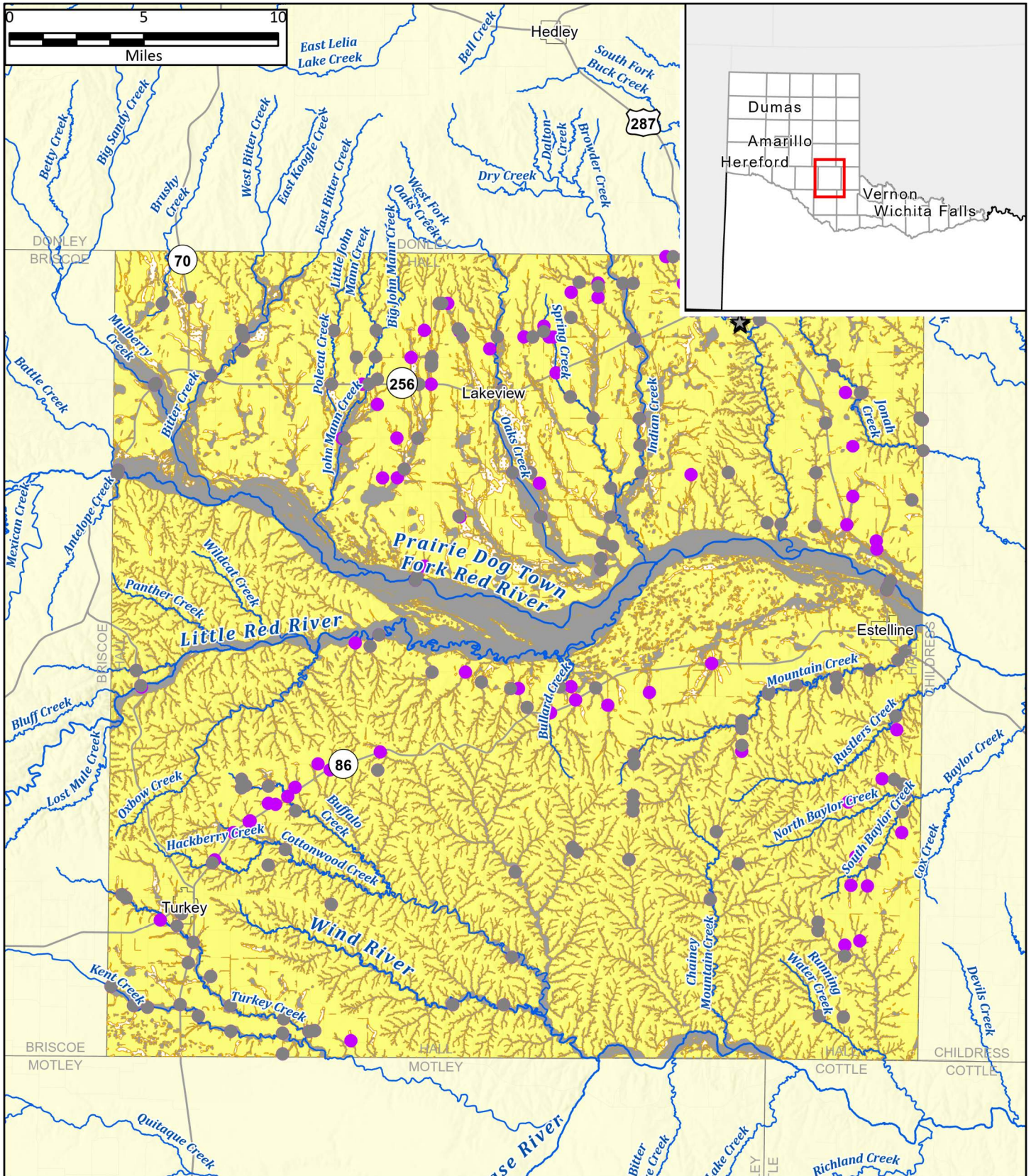
FREESSE & NICHOLS
801 Cherry St. Suite 2800
Fort Worth, Texas 76102
Office: (817) 735-7300

Region 1: Canadian - Upper Red

Swisher County

Future Condition Vulnerability and Critical Infrastructure





Legend

- ★ Existing Critical Facility
- Additional Exposed Roadway Crossing
- Existing Exposed Buildings
- Social Vulnerability Index
- ★ Additional Critical Facility
- Additional Exposed Buildings
- Existing Exposed Agricultural Land
- SVI < 0.75
- Additional Exposed Agricultural Land
- SVI >= 0.75

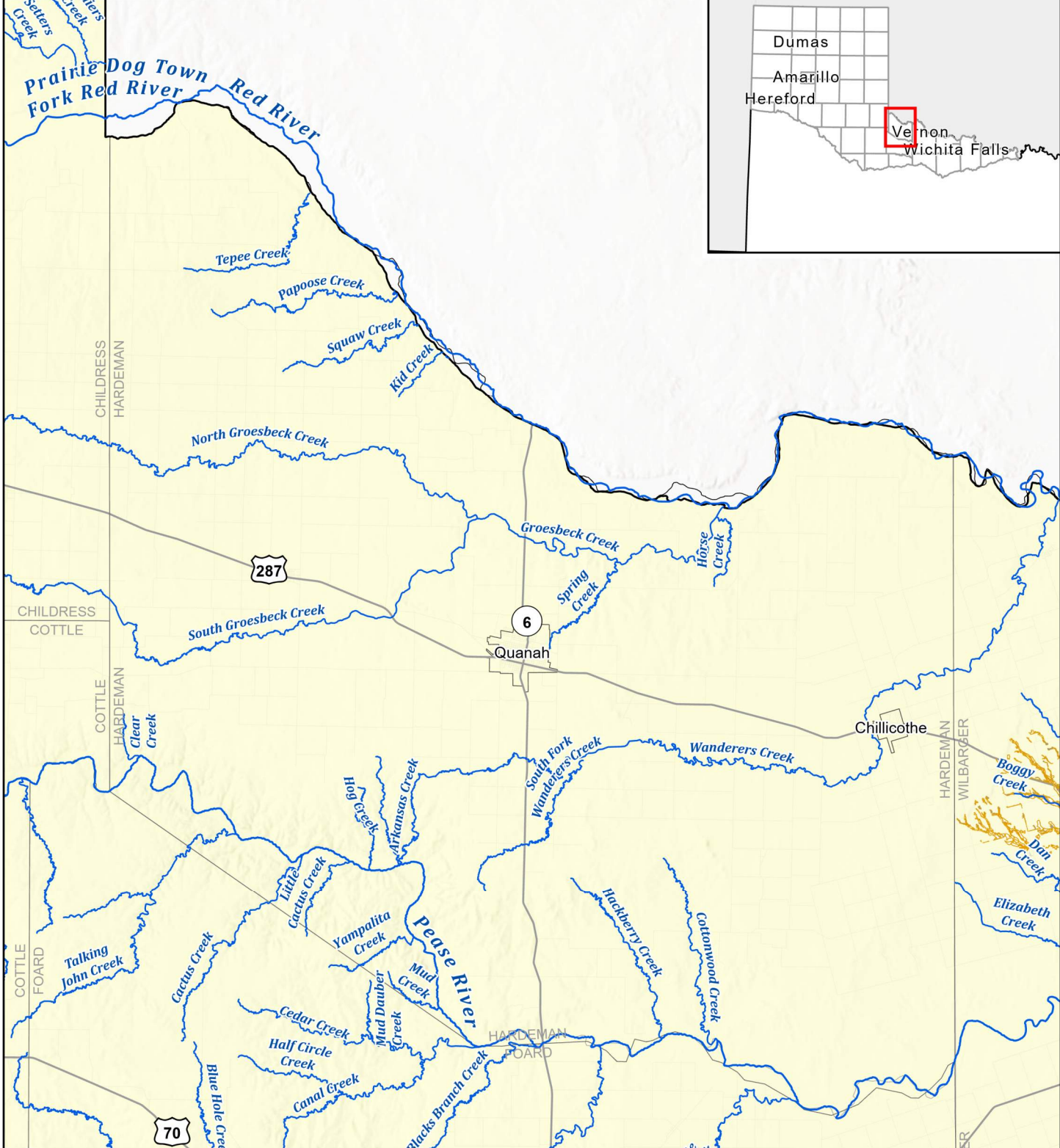
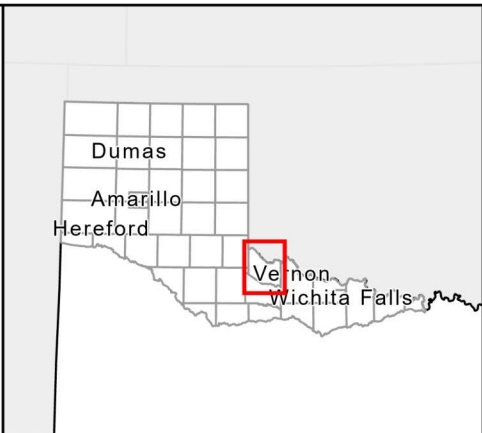
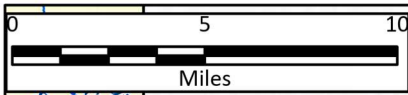
FN PROJECT NO. PPC21323
 DATE CREATED 6/15/2023
 DATUM & COORDINATE SYSTEM NAD 1983 2011 Texas Centric Mapping System Lambert
 FILE NAME Untitled
 PREPARED BY HDO

REGION CANADIAN UPPER RED
 REGIONAL FLOOD PLANNING GROUP
FREESE NICHOLS
 801 Cherry St. Suite 2800
 Fort Worth, Texas 76102
 Office: (817) 735-7300

Region 1: Canadian - Upper Red
Hall County
 Future Condition Vulnerability and
 Critical Infrastructure



Map 12
 11 of 17



Legend

- ★ Existing Critical Facility
- Additional Exposed Roadway Crossing
- Existing Exposed Buildings
- Social Vulnerability Index
- ★ Additional Critical Facility
- Additional Exposed Buildings
- Existing Exposed Agricultural Land
- SVI < 0.75
- Existing Exposed Roadway Crossings
- Additional Exposed Agricultural Land
- SVI ≥ 0.75

FN PROJECT NO.	PPC21323
DATE CREATED	6/15/2023
DATUM & COORDINATE SYSTEM	NAD 1983 2011 Texas Centric Mapping System Lambert
FILE NAME	Untitled
PREPARED BY	HDO

REGION CANADIAN UPPER RED
REGIONAL FLOOD PLANNING GROUP

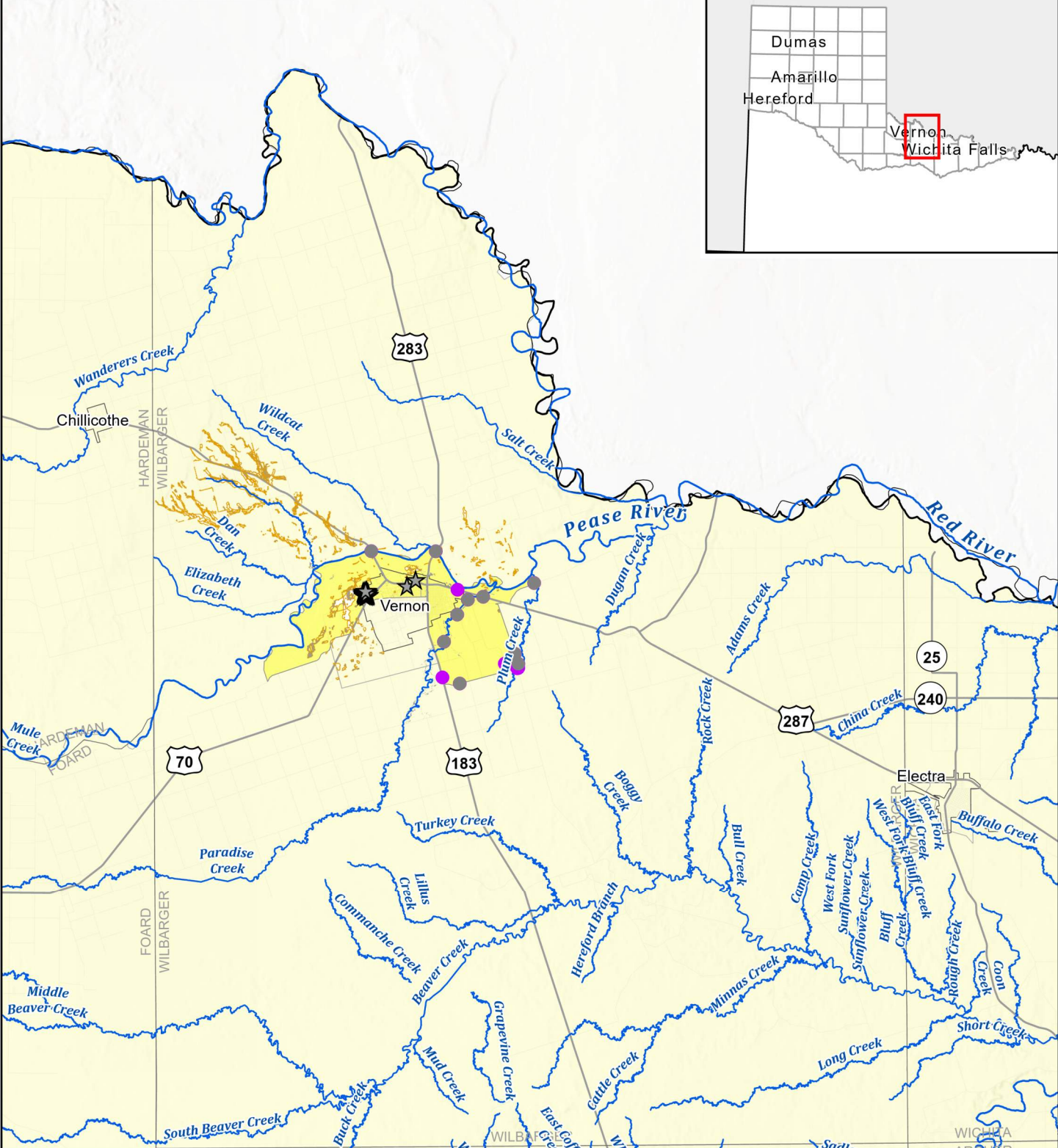
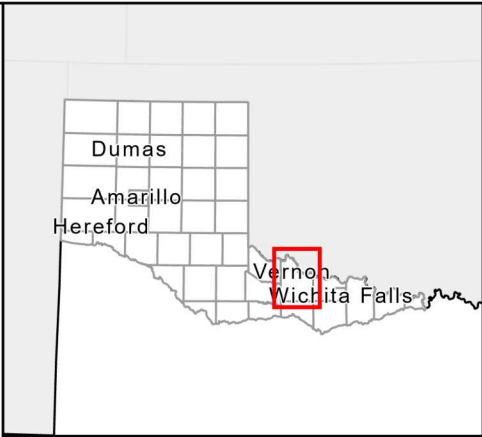
FREESE & NICHOLS
801 Cherry St. Suite 2800
Fort Worth, Texas 76102
Office: (817) 735-7300

Region 1: Canadian - Upper Red

Hardeman County

Future Condition Vulnerability and Critical Infrastructure





Legend

- ★ Existing Critical Facility
- Additional Exposed Roadway Crossing
- Existing Exposed Buildings
- Social Vulnerability Index
- ★ Additional Critical Facility
- Additional Exposed Buildings
- Existing Exposed Agricultural Land
- SVI < 0.75
- Additional Exposed Agricultural Land
- SVI ≥ 0.75

FN PROJECT NO.	PPC21323
DATE CREATED	6/15/2023
DATUM & COORDINATE SYSTEM	NAD 1983 2011 Texas Centric Mapping System Lambert
FILE NAME	Untitled
PREPARED BY	HDO

REGION 1 CANADIAN UPPER RED
REGIONAL FLOOD PLANNING GROUP

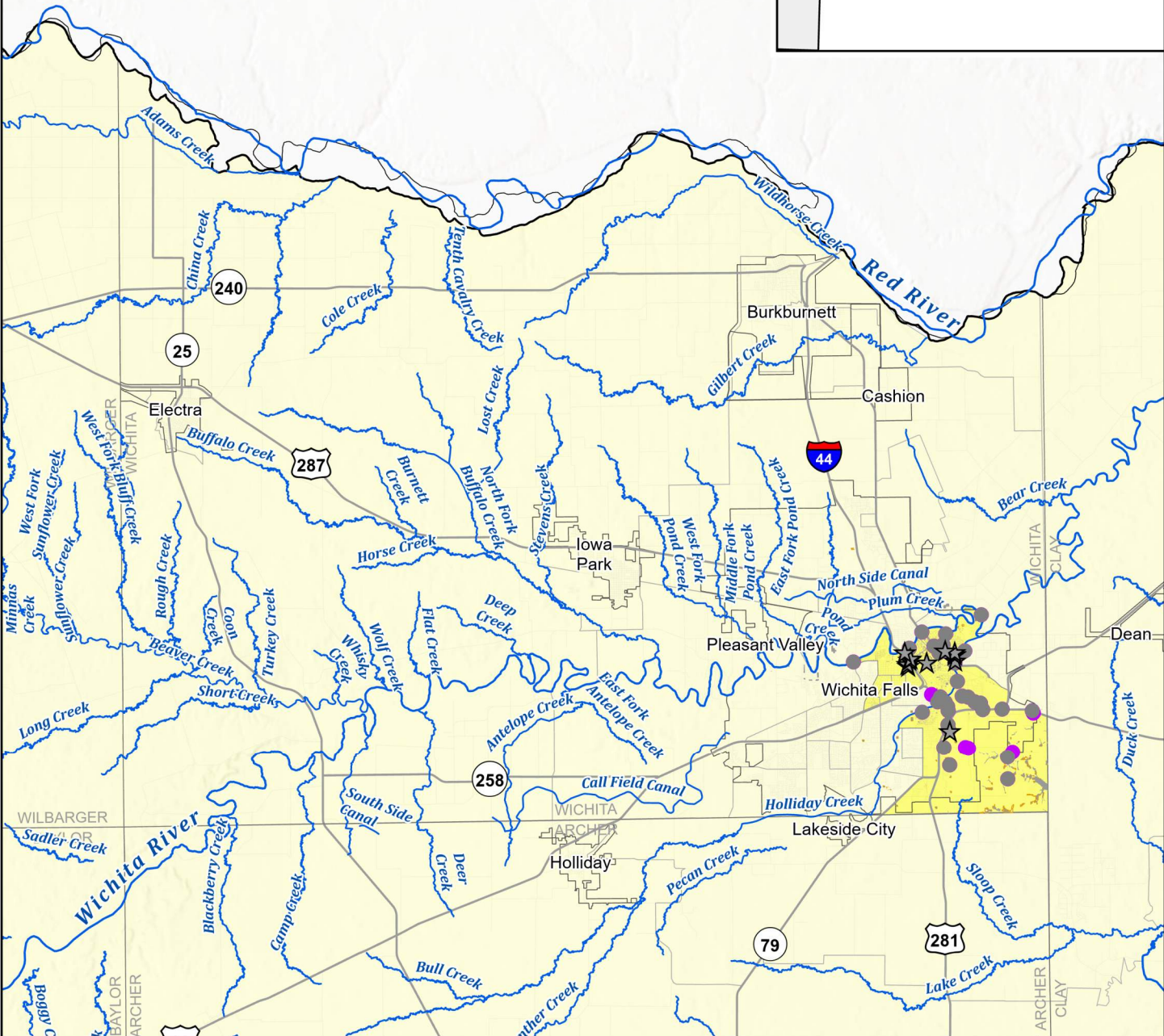
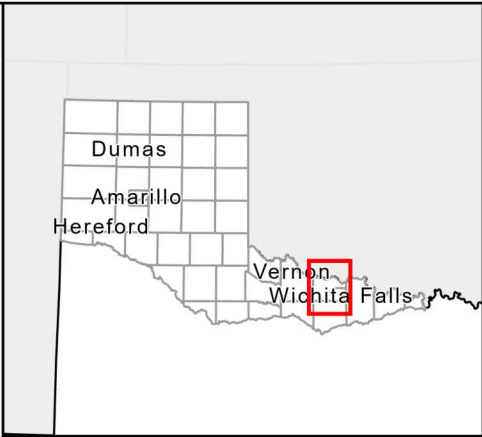
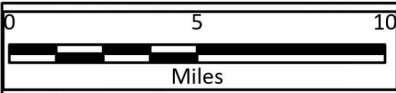
FREES & NICHOLS
801 Cherry St. Suite 2800
Fort Worth, Texas 76102
Office: (817) 735-7300

Region 1: Canadian - Upper Red

Wilbarger County

Future Condition Vulnerability and Critical Infrastructure





Legend

- ★ Existing Critical Facility
- Additional Exposed Roadway Crossing
- Existing Exposed Buildings
- Social Vulnerability Index
- ★ Additional Critical Facility
- Additional Exposed Buildings
- Existing Exposed Agricultural Land
- SVI < 0.75
- Additional Exposed Agricultural Land
- SVI ≥ 0.75

FN PROJECT NO.	PPC21323
DATE CREATED	6/15/2023
DATUM & COORDINATE SYSTEM	
FILE NAME	Untitled
PREPARED BY	HDO

REGION 1 CANADIAN UPPER RED REGIONAL FLOOD PLANNING GROUP

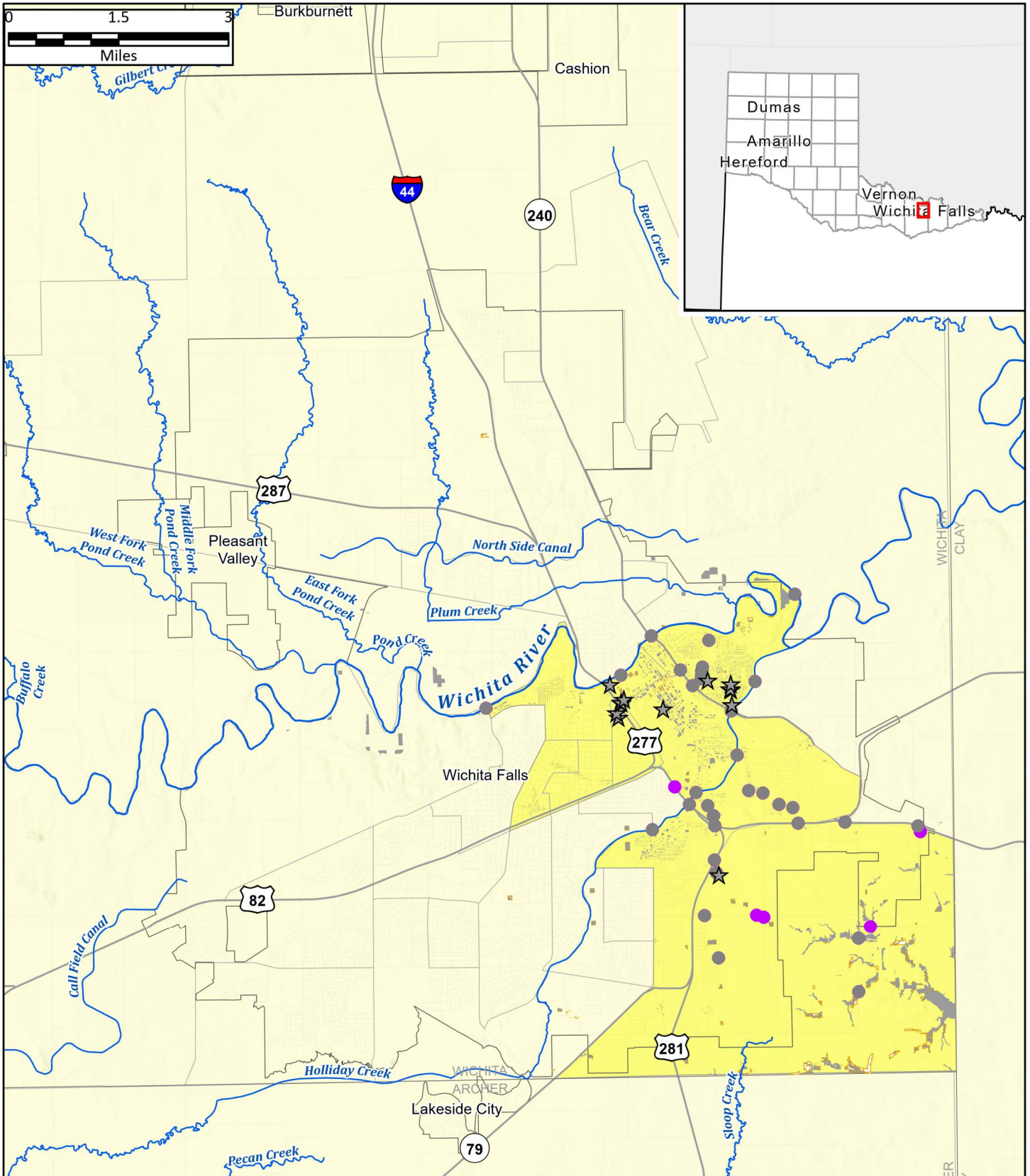
FREESE NICHOLS
 801 Cherry St. Suite 2800
 Fort Worth, Texas 76102
 Office: (817) 735-7300

Region 1: Canadian - Upper Red

Wichita County

Future Condition Vulnerability and Critical Infrastructure





Legend

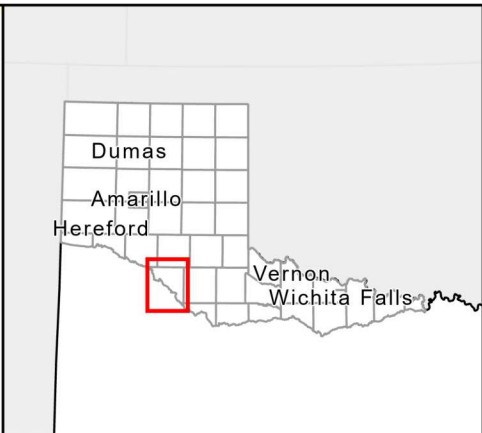
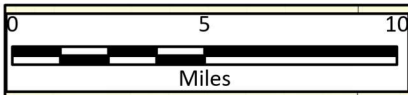
- ★ Existing Critical Facility
- Additional Exposed Roadway Crossing
- Existing Exposed Buildings
- Social Vulnerability Index
- ★ Additional Critical Facility
- Additional Exposed Buildings
- Existing Exposed Agricultural Land
- SVI < 0.75
- Additional Exposed Agricultural Land
- SVI >= 0.75

FN PROJECT NO.	PPC21323
DATE CREATED	6/15/2023
DATUM & COORDINATE SYSTEM	AD 1983 2011 Texas Centric Mapping System Lambert
FILE NAME	Untitled
PREPARED BY	HDO

REGION CANADIAN UPPER RED
 REGIONAL FLOOD PLANNING GROUP
FREES & NICHOLS
 801 Cherry St. Suite 2800
 Fort Worth, Texas 76102
 Office: (817) 735-7300

Region 1: Canadian - Upper Red
City of Wichita Falls
 Future Condition Vulnerability and
 Critical Infrastructure





Legend

★ Existing Critical Facility	● Additional Exposed Roadway Crossing	■ Existing Exposed Buildings	Social Vulnerability Index
★ Additional Critical Facility	■ Additional Exposed Buildings	■ Existing Exposed Agricultural Land	■ SVI < 0.75
● Existing Exposed Roadway Crossings	■ Additional Exposed Agricultural Land		■ SVI ≥ 0.75

FN PROJECT NO.	PPC21323
DATE CREATED	6/15/2023
DATUM & COORDINATE SYSTEM	UNTITLED
FILE NAME	UNTITLED
PREPARED BY	HDO

REGION 1 CANADIAN UPPER RED
REGIONAL FLOOD PLANNING GROUP

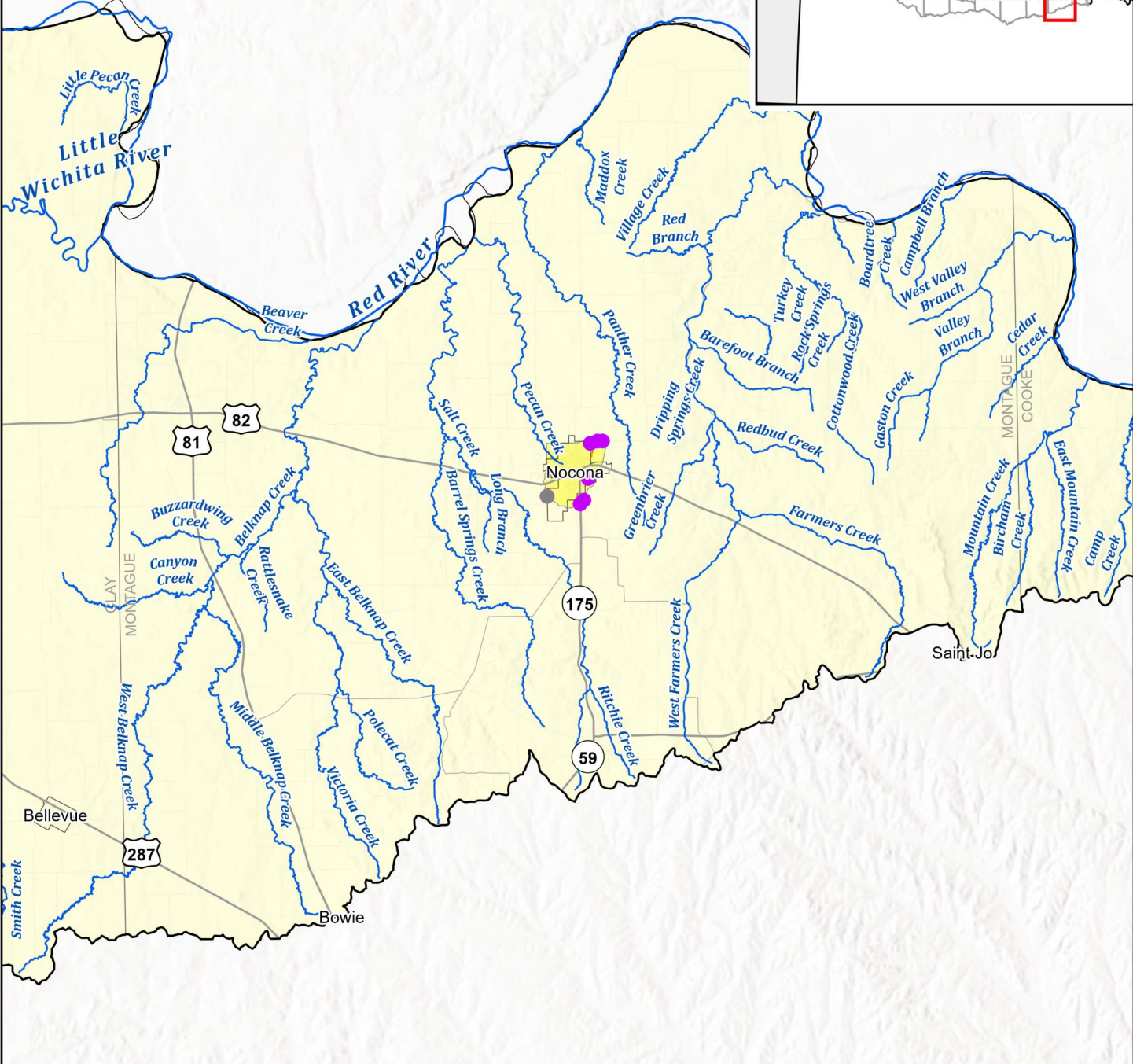
FRESE & NICHOLS
801 Cherry St. Suite 2800
Fort Worth, Texas 76102
Office: (817) 735-7300

Region 1: Canadian - Upper Red

Floyd County

Future Condition Vulnerability and Critical Infrastructure





Legend

- ★ Existing Critical Facility
- ★ Additional Critical Facility
- Existing Exposed Roadway Crossings
- Additional Exposed Roadway Crossing
- Existing Exposed Buildings
- Additional Exposed Buildings
- Existing Exposed Agricultural Land
- Additional Exposed Agricultural Land
- Social Vulnerability Index**
- SVI < 0.75
- SVI ≥ 0.75

FN PROJECT NO.	PPC21323
DATE CREATED	6/15/2023
DATUM & COORDINATE SYSTEM	
FILE NAME	Untitled
PREPARED BY	HDO

REGION 1 CANADIAN UPPER RED
REGIONAL FLOOD PLANNING GROUP

FREES & NICHOLS
801 Cherry St. Suite 2800
Fort Worth, Texas 76102
Office: (817) 735-7300

Region 1: Canadian - Upper Red

Montague County

Future Condition Vulnerability and Critical Infrastructure

