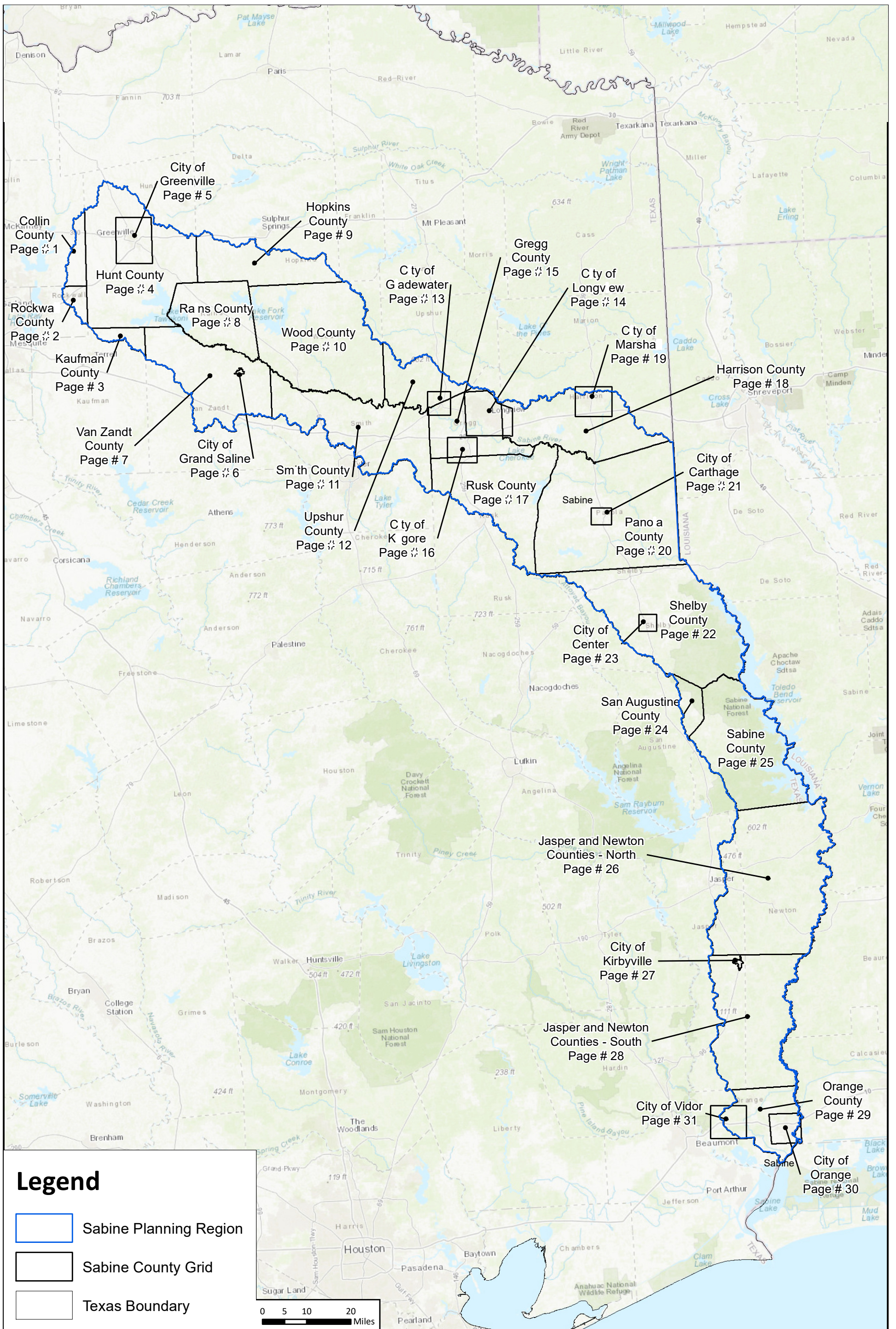
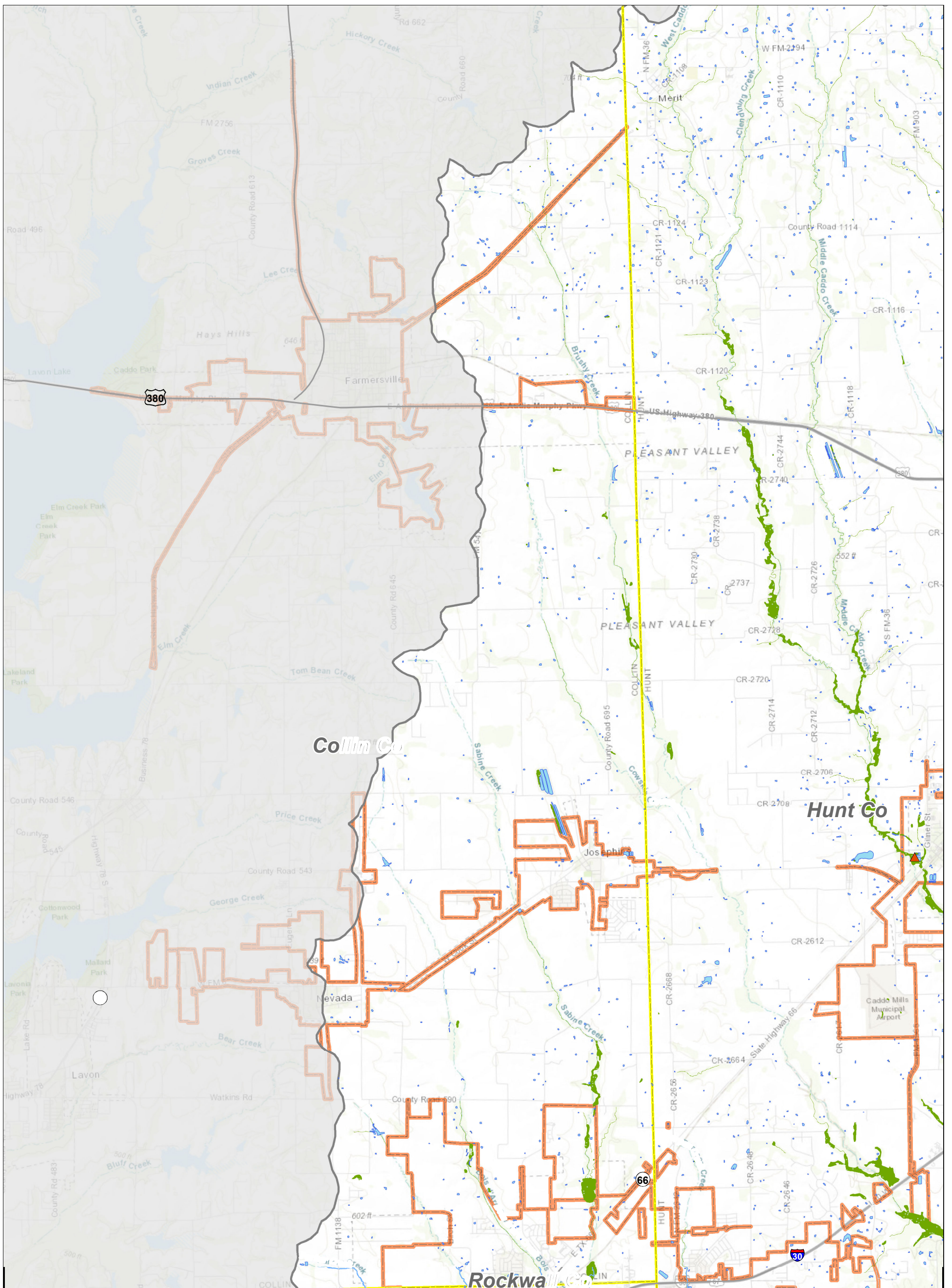


APPENDIX 1-A
SUPPORTING MAPS FOR CHAPTER 1

THIS PAGE INTENTIONALLY LEFT BLANK




C:\STORMWATER\Deliverables\Map_Deliverables\Final_Maps\Map_1_ExistingInfra_index_CLEAN.mxd



Legend

- | | | | | | | |
|---------------|-------------|---------|----------------------|-----------|------------------------|----------------|
| — Major Roads | — River | ▲ Dams | — Storm Drain System | Reservoir | County Boundary | Texas Boundary |
| — Minor Roads | — Tributary | — Levee | Pond | Wetland | Sabine Region Boundary | City Limit |

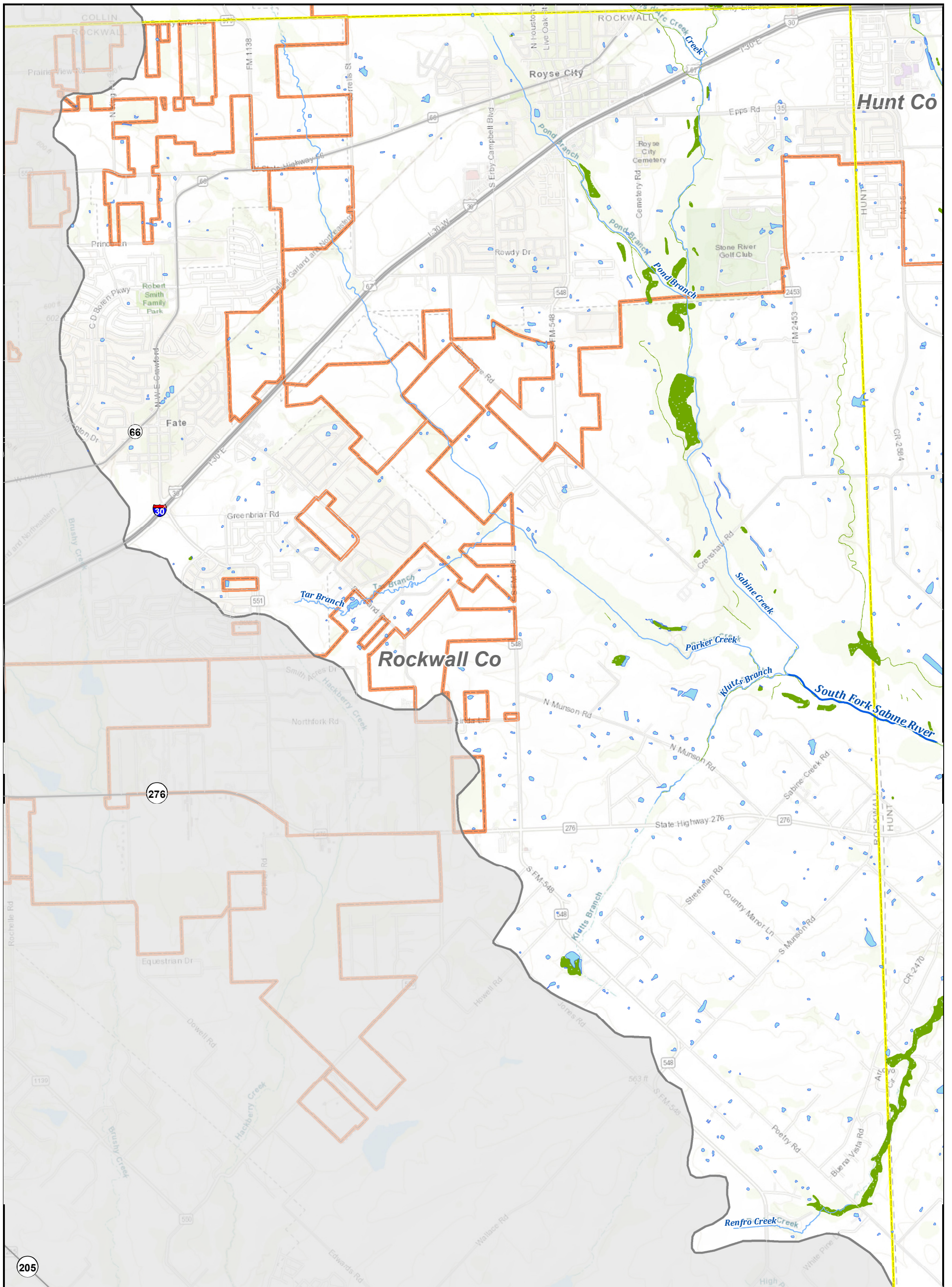


Sabine Regional Flood Plan

Existing Flood Infrastructure - Collin County




MAP 1
FIGURE 1
1 of 31



Legend

- Major Roads
- Minor Roads
- River
- Tributary
- ▲ Dams
- Levee
- Storm Drain System
- Pond
- Reservoir
- Wetland
- County Boundary
- Sabine Region Boundary
- Texas Boundary
- City Limit



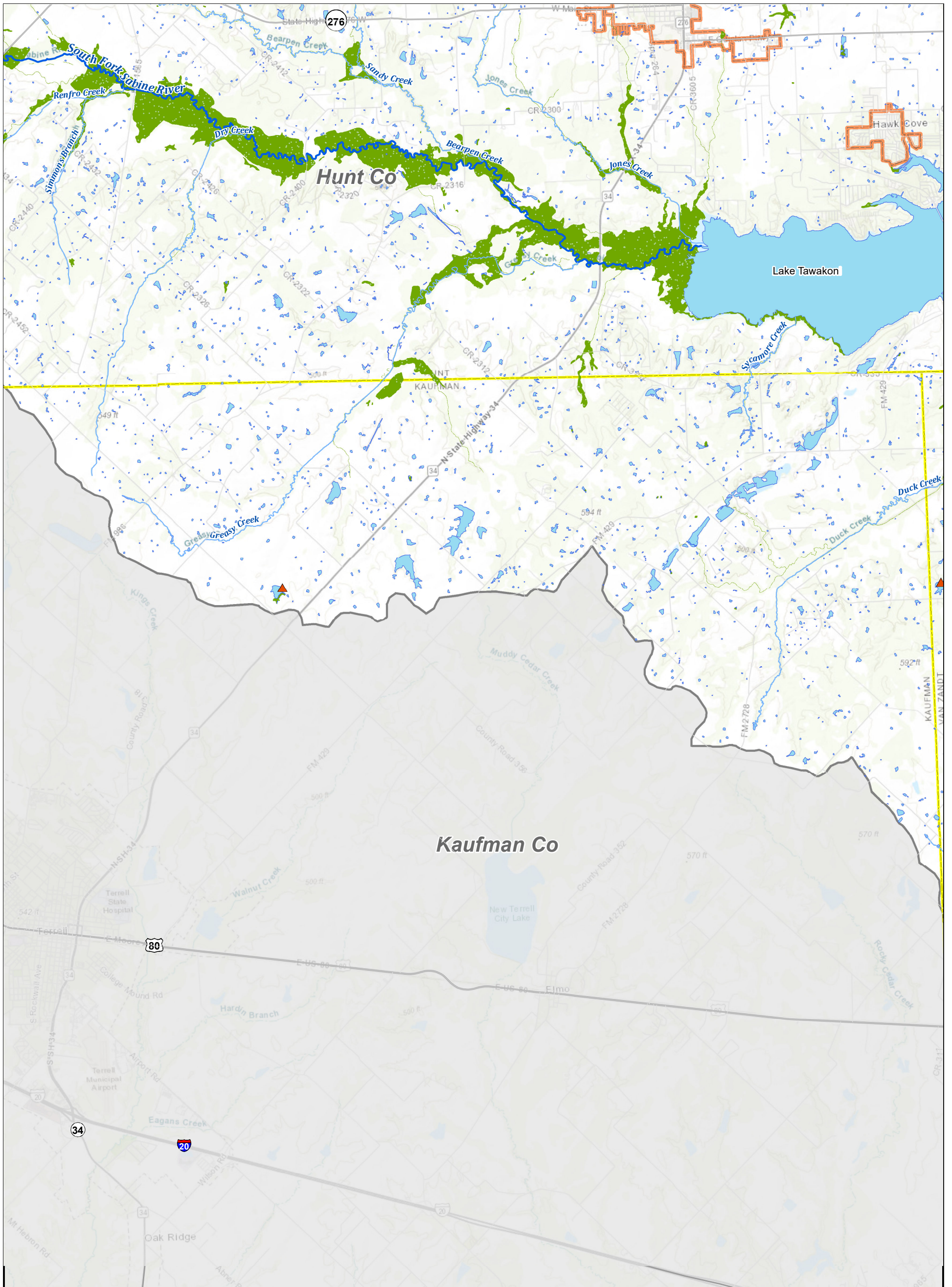
REGION 4

Sabine Regional Flood Plan

Existing Flood Infrastructure - Rockwall County




MAP 1
FIGURE 2 of 31



Legend

- Major Roads — River ▲ Dams — Storm Drain System Reservoir County Boundary Texas Boundary
- Minor Roads — Tributary + Levee Pond Wetland Sabine Region Boundary City Limit

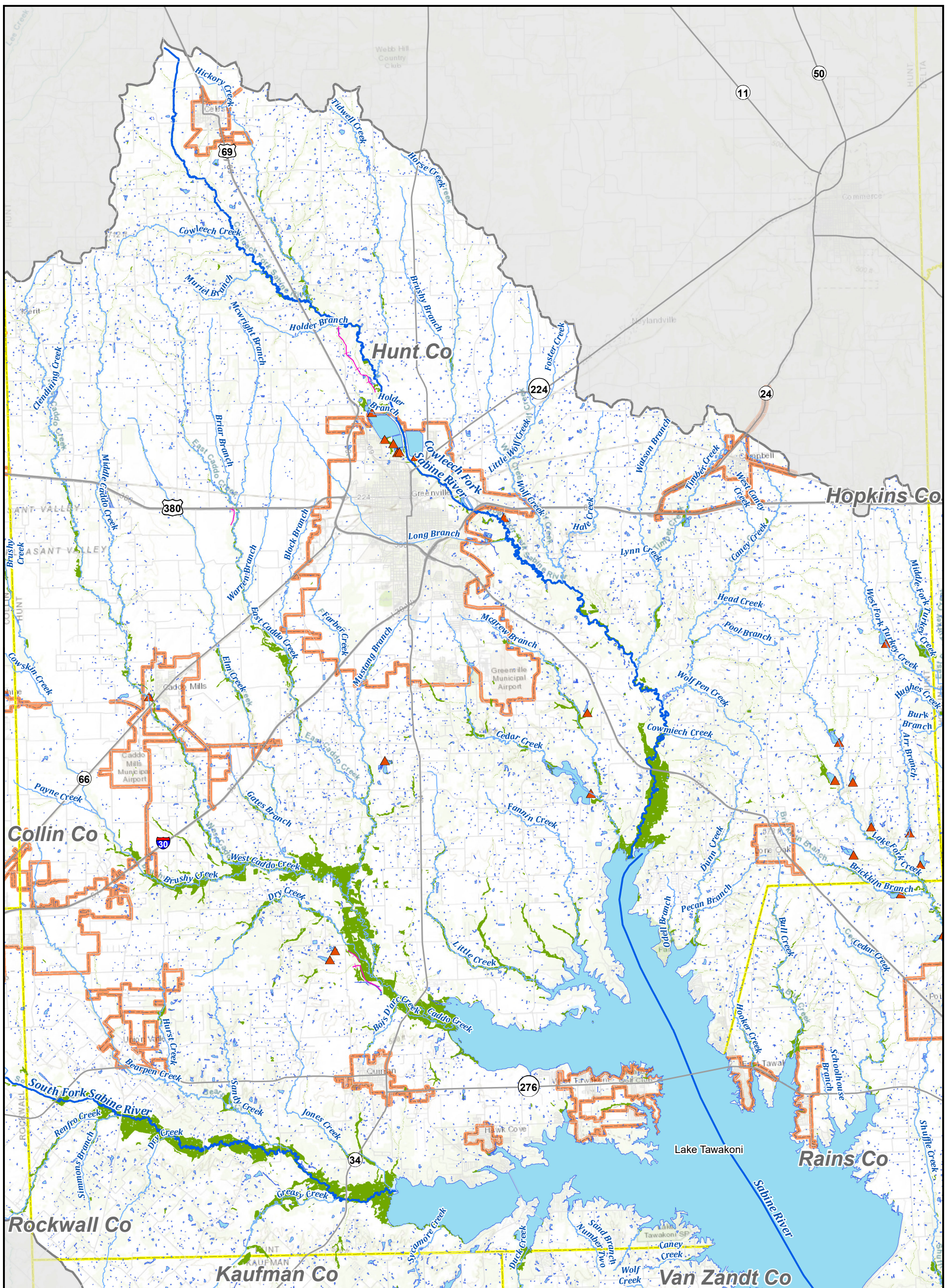


Sabine Regional Flood Plan

Existing Flood Infrastructure - Kaufman County




MAP 1
FIGURE 3 of 31




Legend

- Major Roads
- Minor Roads
- River
- Tributary
- ▲ Dams
- Storm Drain System
- Levee
- Reservoir
- Pond
- Wetland
- County Boundary
- Sabine Region Boundary
- City Limit
- Texas Boundary

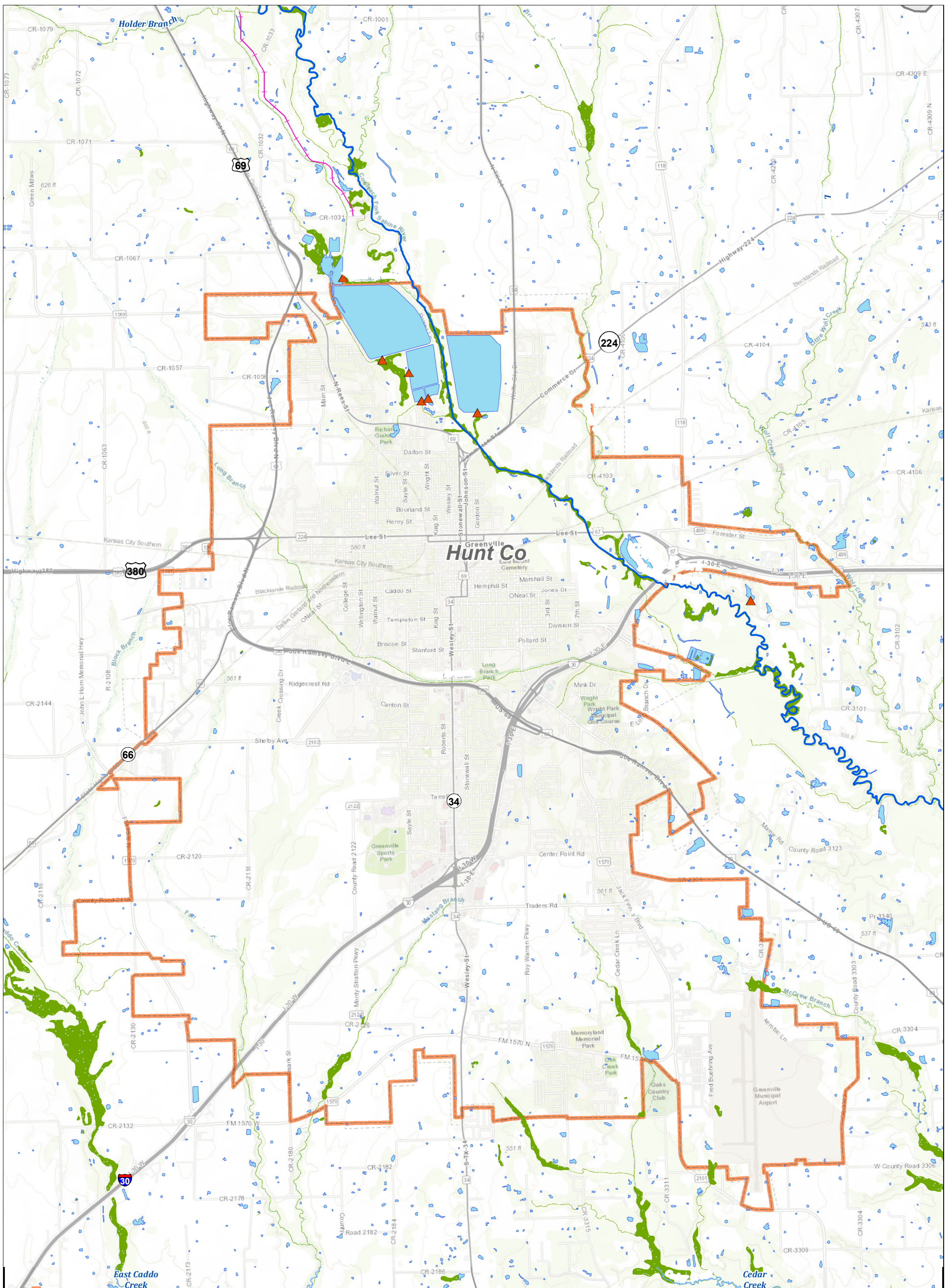


REGION 4
Sabine Regional Flood Plan
Existing Flood Infrastructure - Hunt County



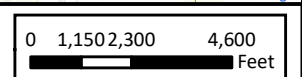
MAP 1
FIGURE 4 of 31

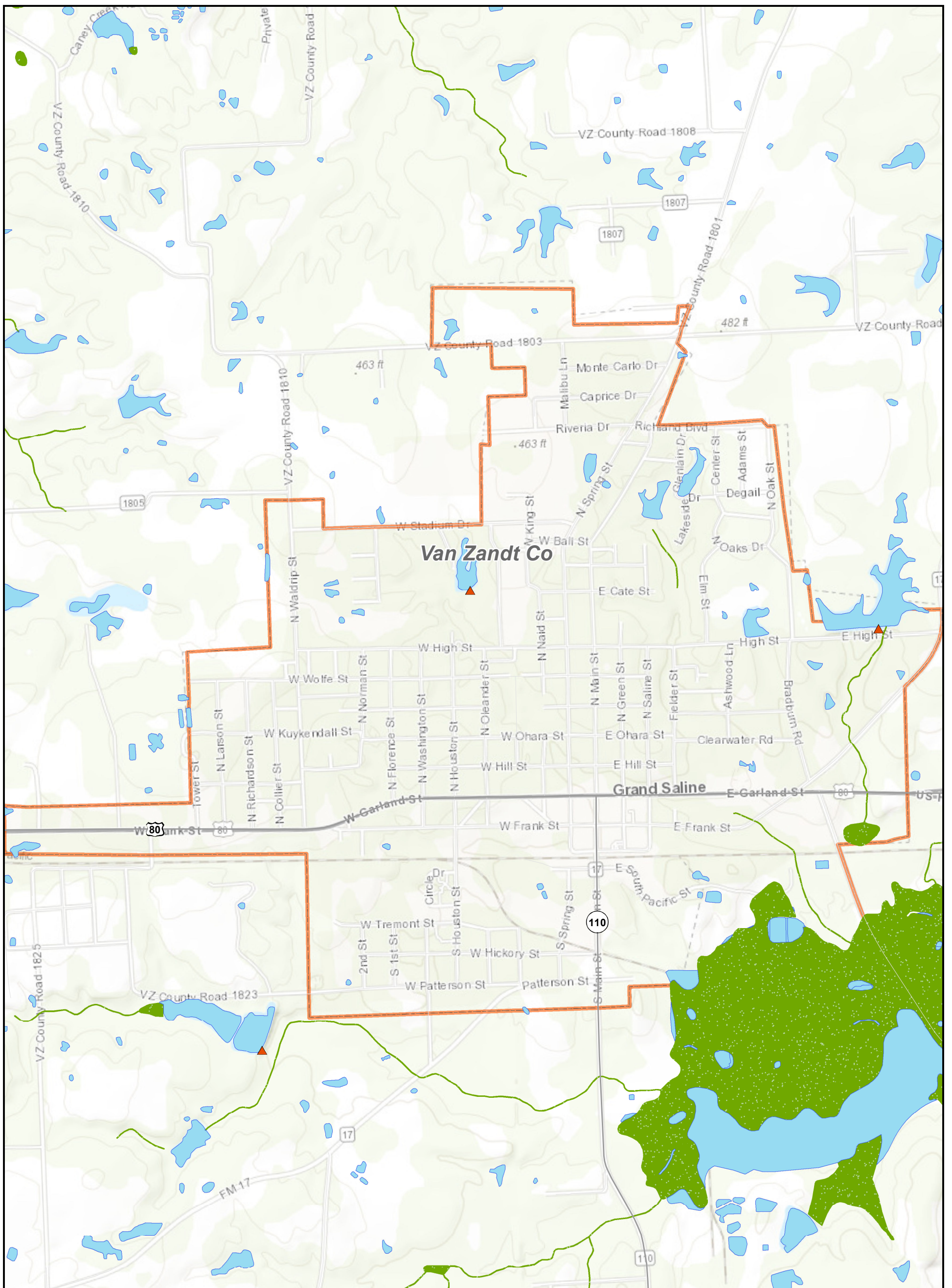
7:0 DELIVERABLES\FP2023\Region_04\FinalPlan\FinalData\Static Maps\Map_1_Exp\dmr_v2.mxd



Legend


- | | | | | | | |
|---------------|-------------|---------|----------------------|-------------|--------------------------|------------------|
| — Major Roads | — River | ▲ Dams | — Storm Drain System | ■ Reservoir | □ County Boundary | □ Texas Boundary |
| — Minor Roads | — Tributary | — Levee | ■ Pond | ■ Wetland | □ Sabine Region Boundary | □ City Limit |






Legend

Major Roads	River	Dams	Storm Drain System	Reservoir	County Boundary	Texas Boundary
Minor Roads	Tributary	Levee	Pond	Wetland	Sabine Region Boundary	City Limit



Sabine Regional Flood Plan

Existing Flood Infrastructure - City of Grand Saline




MAP 1
FIGURE 6 of 31



Legend

- Major Roads — River ▲ Dams — Storm Drain System Reservoir County Boundary Texas Boundary
- Minor Roads — Tributary — Levee Pond Wetland Sabine Region Boundary City Limit



Sabine Regional Flood Plan

Existing Flood Infrastructure - Van Zandt County




MAP 1
FIGURE
7 of 31



Legend

- Major Roads
- Minor Roads
- River
- Tributary
- ▲ Dams
- Storm Drain System
- Levee
- Reservoir
- Pond
- County Boundary
- Sabine Region Boundary
- Wetland
- City Limit
- Texas Boundary

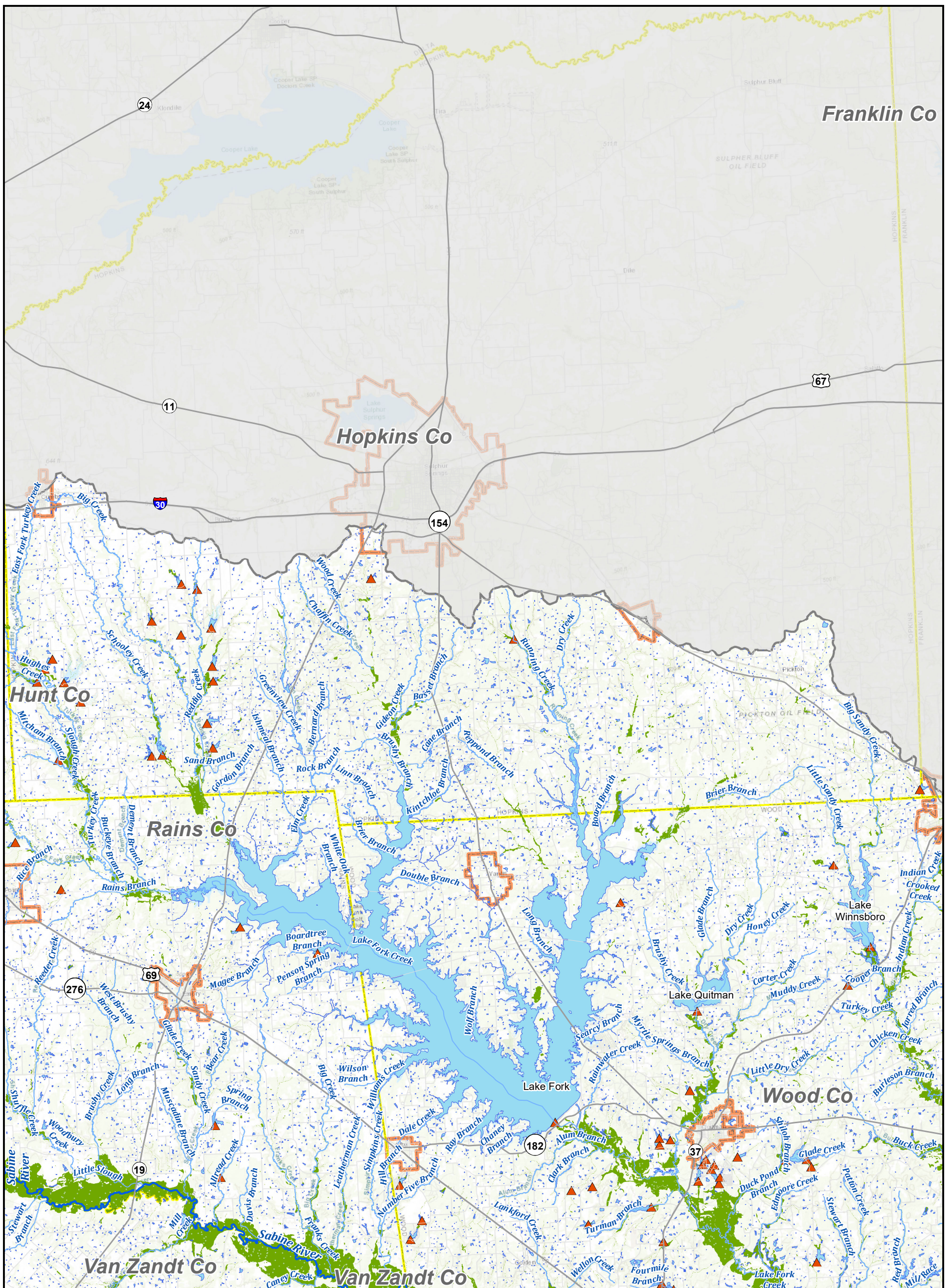


Sabine Regional Flood Plan

Existing Flood Infrastructure - Rains County



MAP 1
FIGURE 8 of 31



Franklin Co

Hopkins Co

Hunt Co

Rains Co


Wood Co

Van Zandt Co

Van Zandt Co

Legend

- Major Roads
- Minor Roads
- River
- Tributary
- ▲ Dams
- Storm Drain System
- Levee
- Pond
- Reservoir
- Wetland
- County Boundary
- Sabine Region Boundary
- Texas Boundary
- City Limit



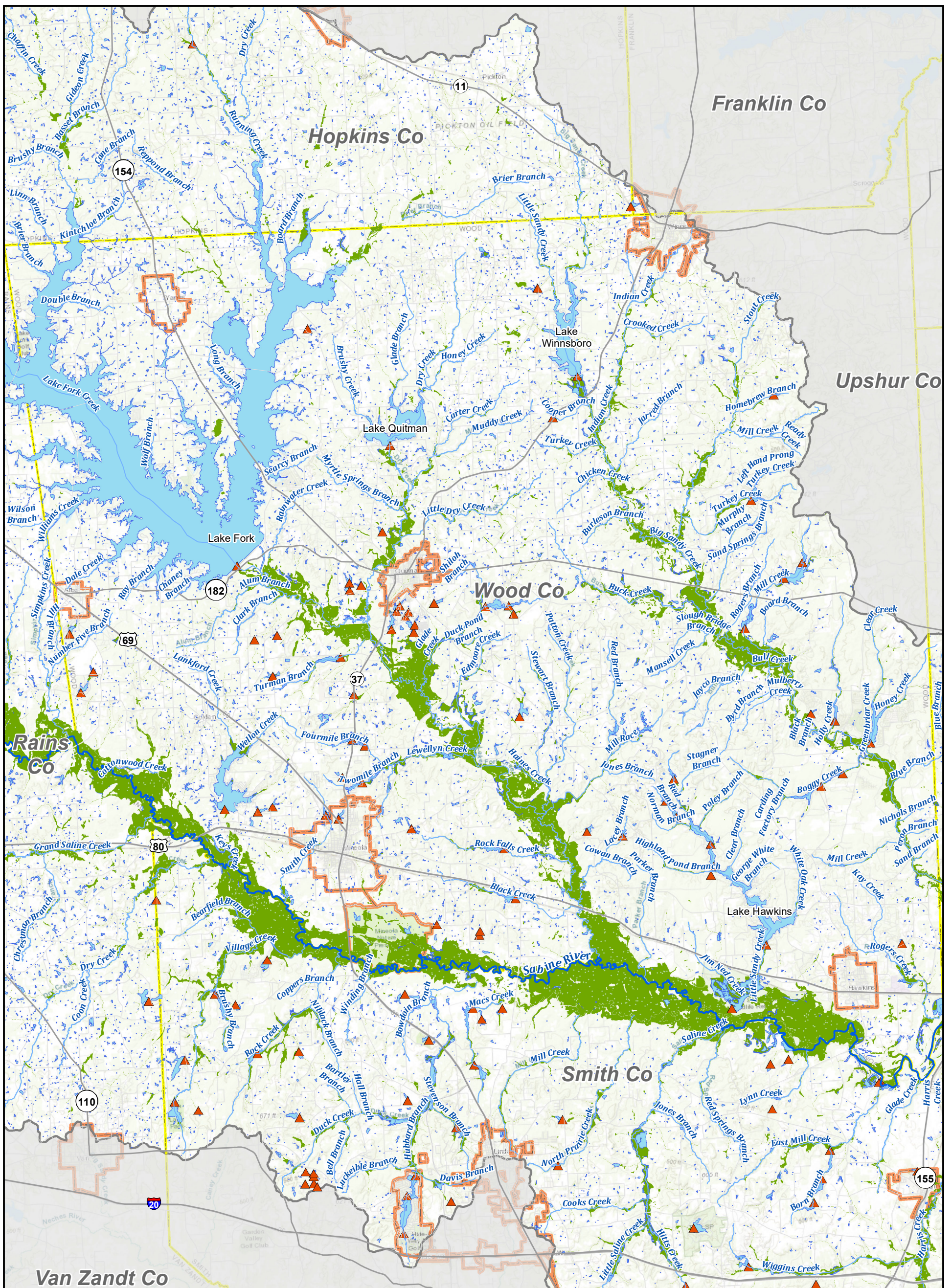
Sabine Regional Flood Plan

Existing Flood Infrastructure - Hopkins County




MAP 1
FIGURE 9 of 31

7.0 DELIVERABLES\RF\2023\Region_04\FinalPlan\FinalData\Static Maps\Map_1_Exp\dmrs_v2.mxd



Legend

- Major Roads
- Minor Roads
- River
- Tributary
- ▲ Dams
- Storm Drain System
- Levee
- ▭ Reservoir
- ▭ Pond
- ▭ Wetland
- ▭ County Boundary
- ▭ Sabine Region Boundary
- ▭ Texas Boundary
- ▭ City Limit

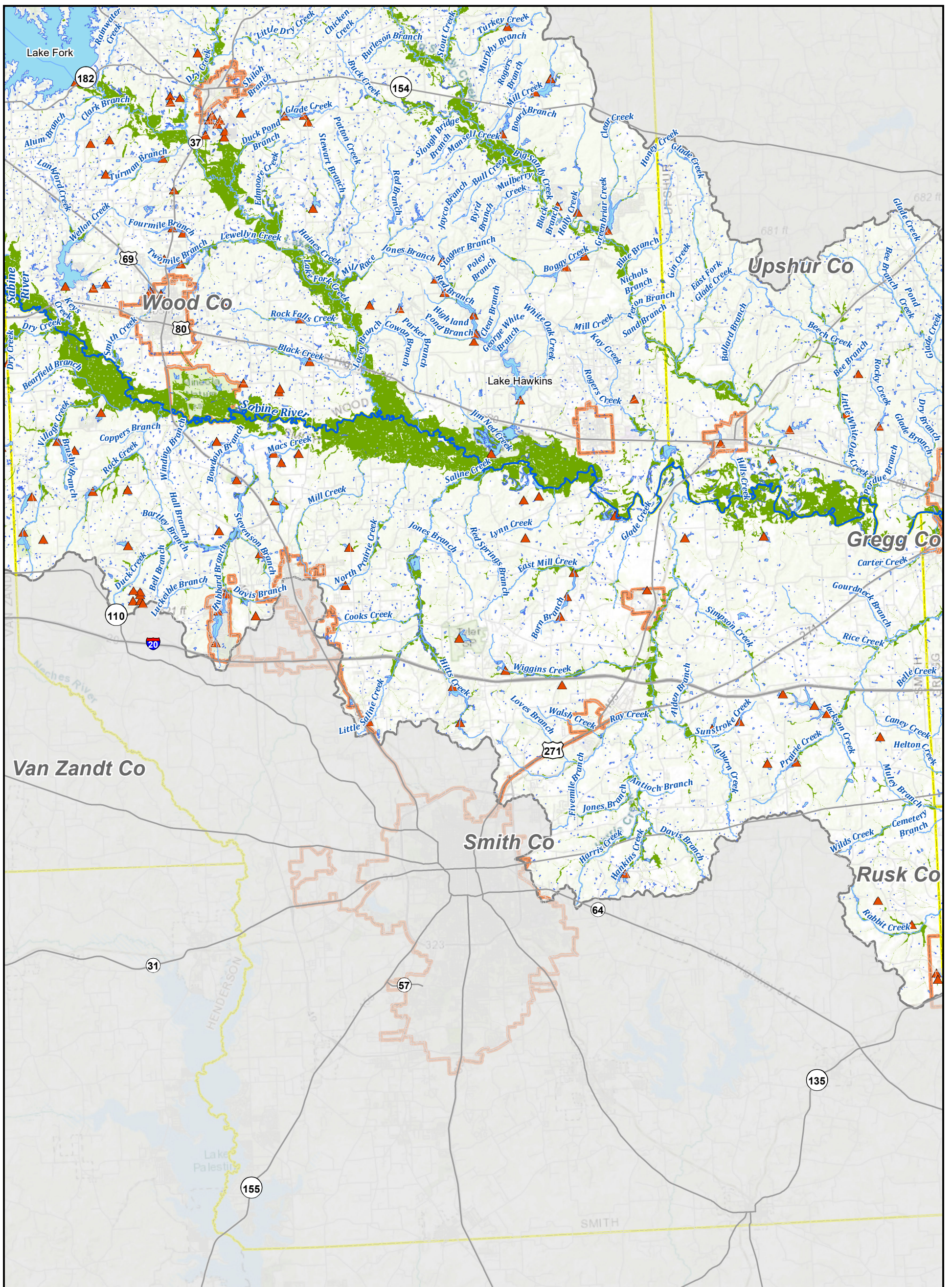


Sabine Regional Flood Plan

Existing Flood Infrastructure - Wood County




MAP 1
FIGURE 10 of 31



Legend

- Major Roads
- Minor Roads
- River
- Tributary
- ▲ Dams
- Storm Drain System
- Levee
- Reservoir
- Pond
- Wetland
- ▭ County Boundary
- ▭ Sabine Region Boundary
- ▭ Texas Boundary
- ▭ City Limit



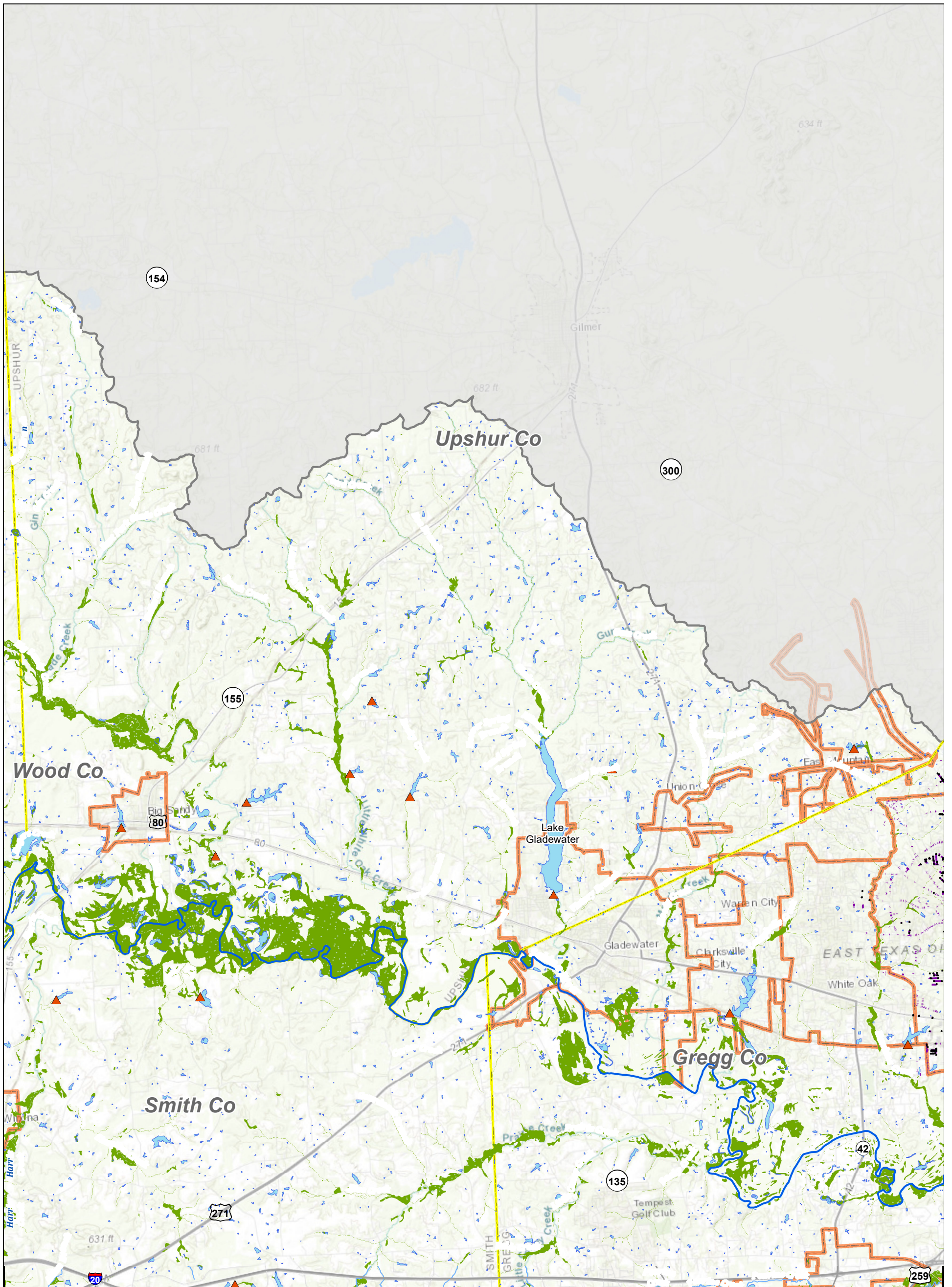
REGION 4

Sabine Regional Flood Plan

Existing Flood Infrastructure - Smith County




MAP
1
FIGURE
11 of 31



Legend

- | | | | | | | |
|-------------|-----------|-------|--------------------|-----------|------------------------|----------------|
| Major Roads | River | Dams | Storm Drain System | Reservoir | County Boundary | Texas Boundary |
| Minor Roads | Tributary | Levee | Pond | Wetland | Sabine Region Boundary | City Limit |

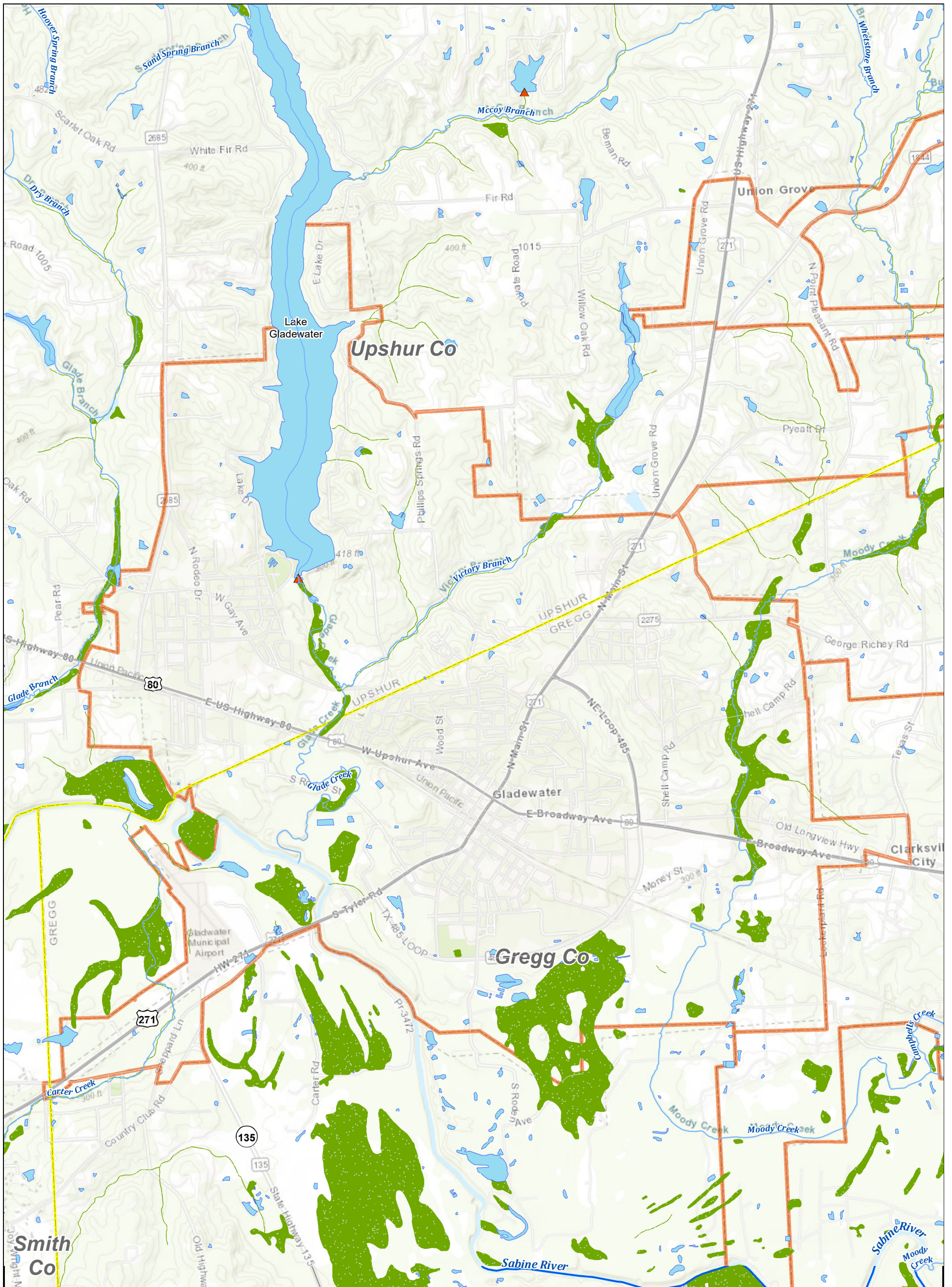


Sabine Regional Flood Plan

Existing Flood Infrastructure - Upshur County




MAP 1
FIGURE 12 of 31



Legend

- | | | | | | | |
|---------------|-------------|---------|----------------------|-----------|------------------------|----------------|
| — Major Roads | — River | ▲ Dams | — Storm Drain System | Reservoir | County Boundary | Texas Boundary |
| — Minor Roads | — Tributary | — Levee | Pond | Wetland | Sabine Region Boundary | City Limit |

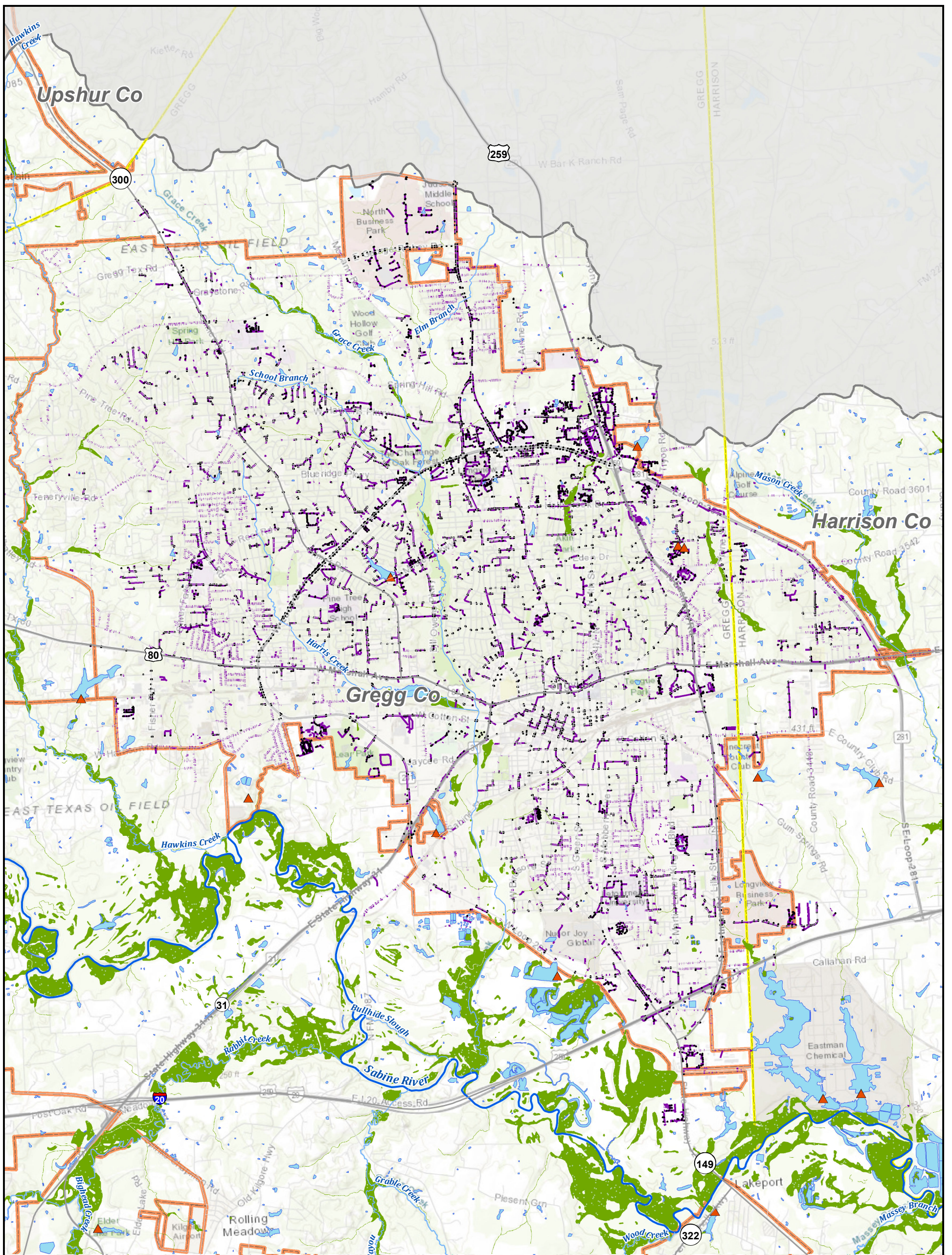


Sabine Regional Flood Plan

Existing Flood Infrastructure - City of Gladewater




MAP 1
FIGURE 13 of 31




Legend

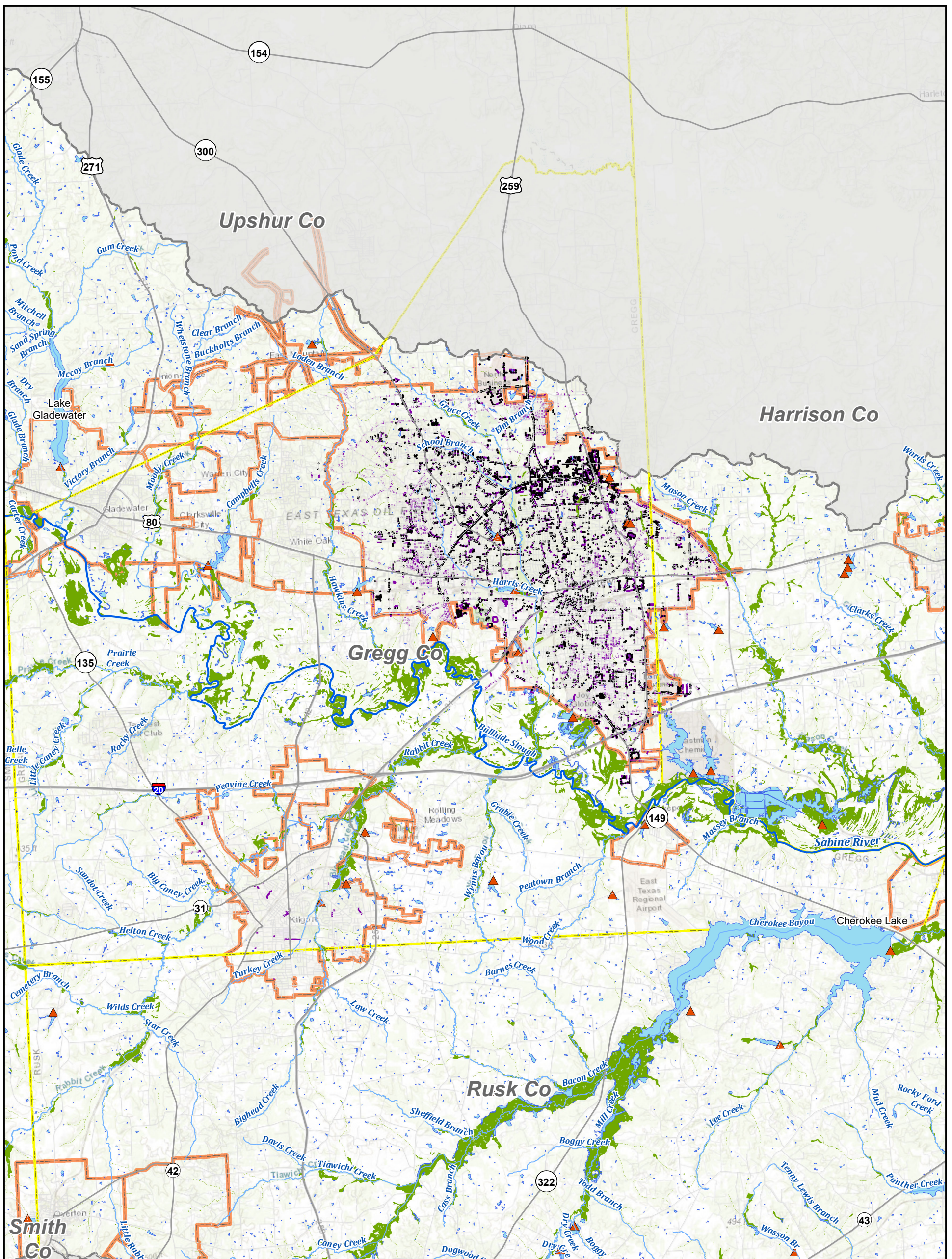
- Major Roads
- Minor Roads
- River
- Tributary
- ▲ Dams
- Inlets
- Levee
- Storm Drain System
- Pond
- Reservoir
- Wetland
- County Boundary
- Sabine Region Boundary
- City Limit
- Texas Boundary



REGION 4
Sabine Regional Flood Plan
Existing Flood Infrastructure - City of Longview




MAP 1
FIGURE 14 of 31



Legend

- | | | | | | | |
|---------------|-------------|----------|----------------------|-----------|------------------------|----------------|
| — Major Roads | — River | ▲ Dams | — Storm Drain System | Reservoir | County Boundary | Texas Boundary |
| — Minor Roads | — Tributary | • Inlets | — Pond | Wetland | Sabine Region Boundary | City Limit |
| | — Levee | | | | | |

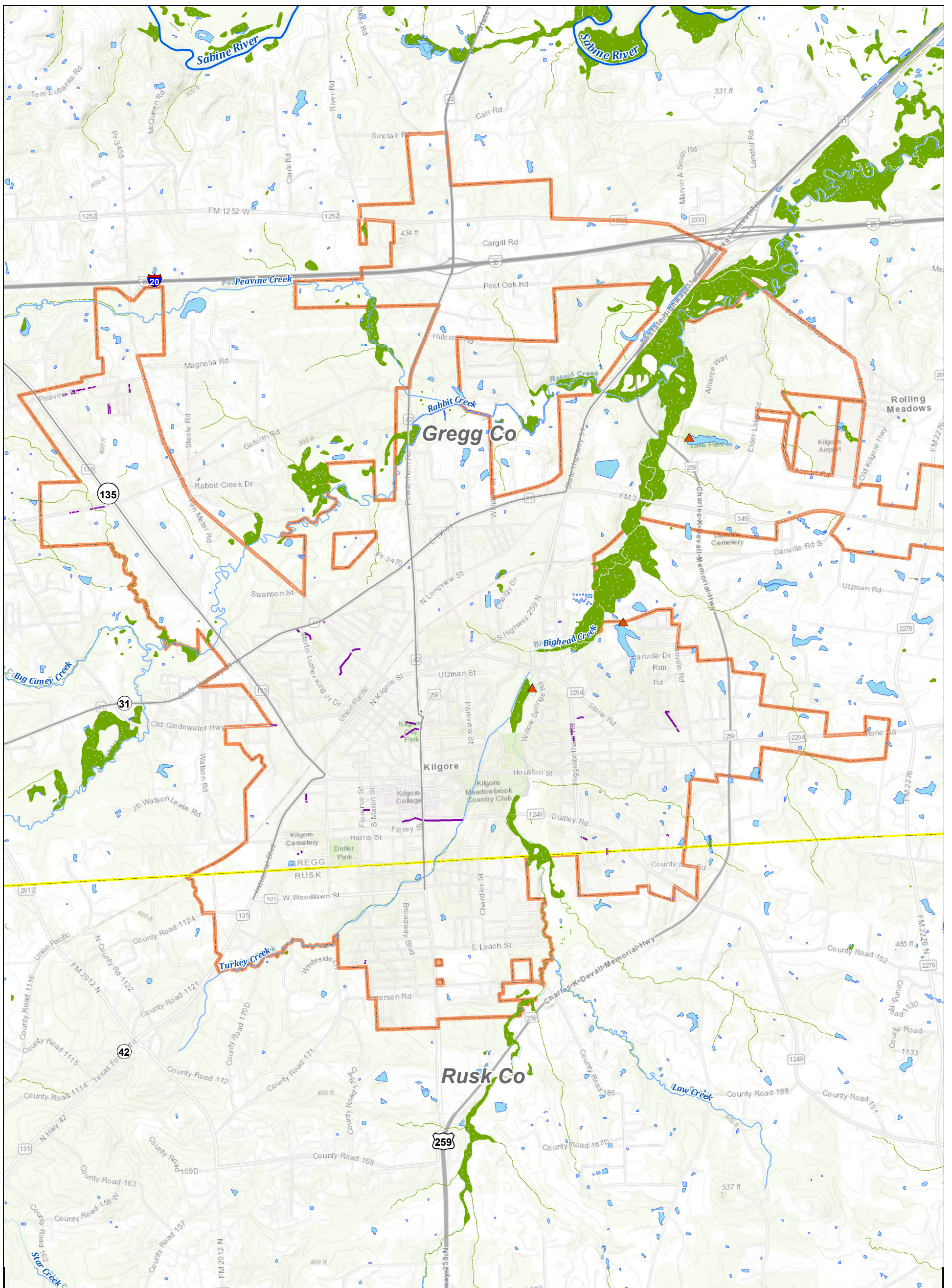


Sabine Regional Flood Plan

Existing Flood Infrastructure - Gregg County




MAP 1
FIGURE 15 of 31



Legend

- | | | | | | | |
|---------------|-------------|---------|----------------------|-------------|--------------------------|------------------|
| — Major Roads | — River | ▲ Dams | — Storm Drain System | ■ Reservoir | ▭ County Boundary | ▭ Texas Boundary |
| — Minor Roads | — Tributary | — Levee | ■ Pond | ■ Wetland | ▭ Sabine Region Boundary | ▭ City Limit |

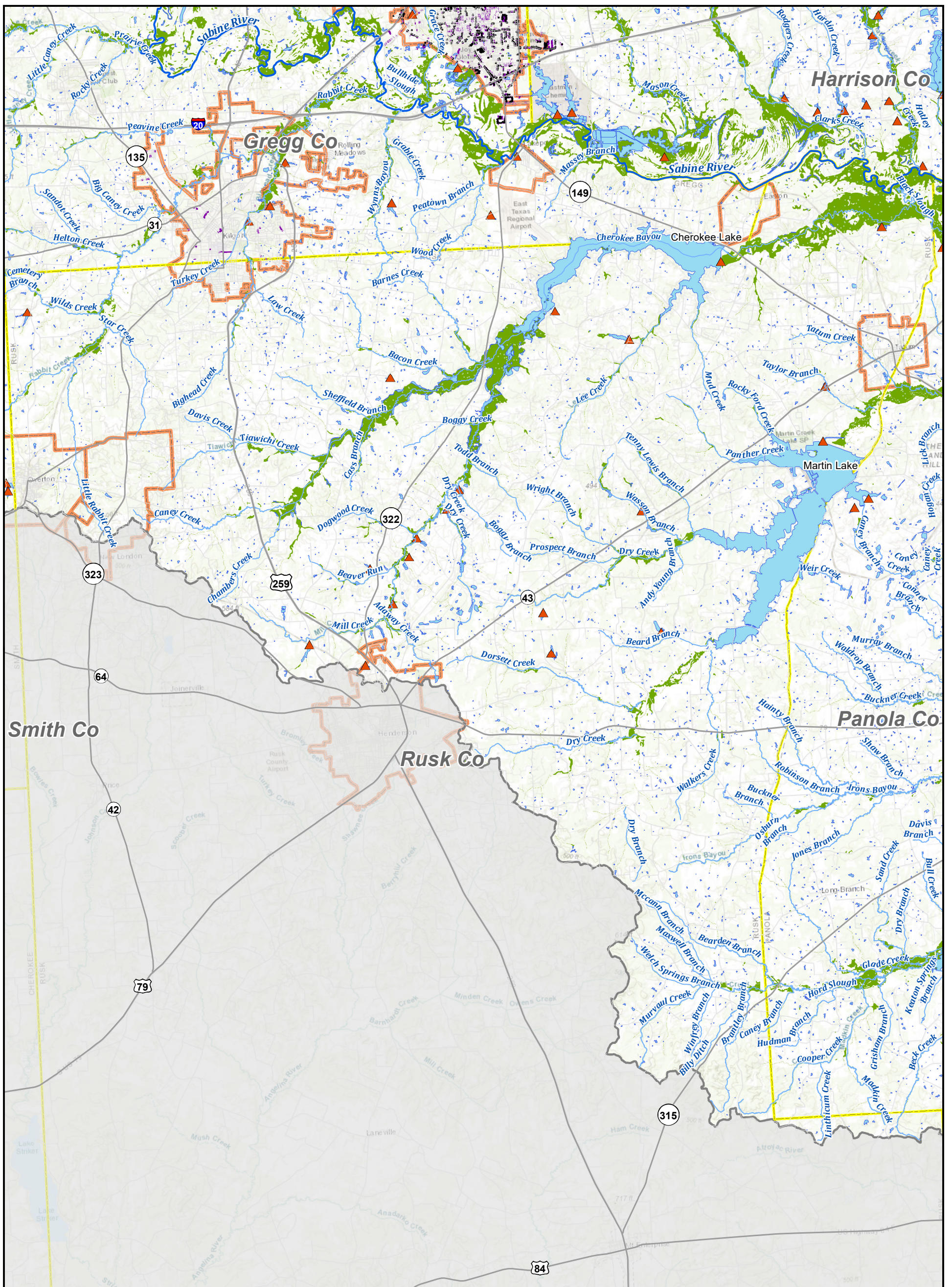


Sabine Regional Flood Plan

Existing Flood Infrastructure - City of Kilgore

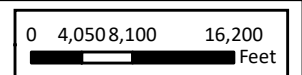


MAP 1
FIGURE 16 of 31



Legend

- Major Roads
- Minor Roads
- River
- Tributary
- ▲ Dams
- Storm Drain System
- Levee
- Reservoir
- Pond
- Wetland
- County Boundary
- Sabine Region Boundary
- City Limit
- Texas Boundary

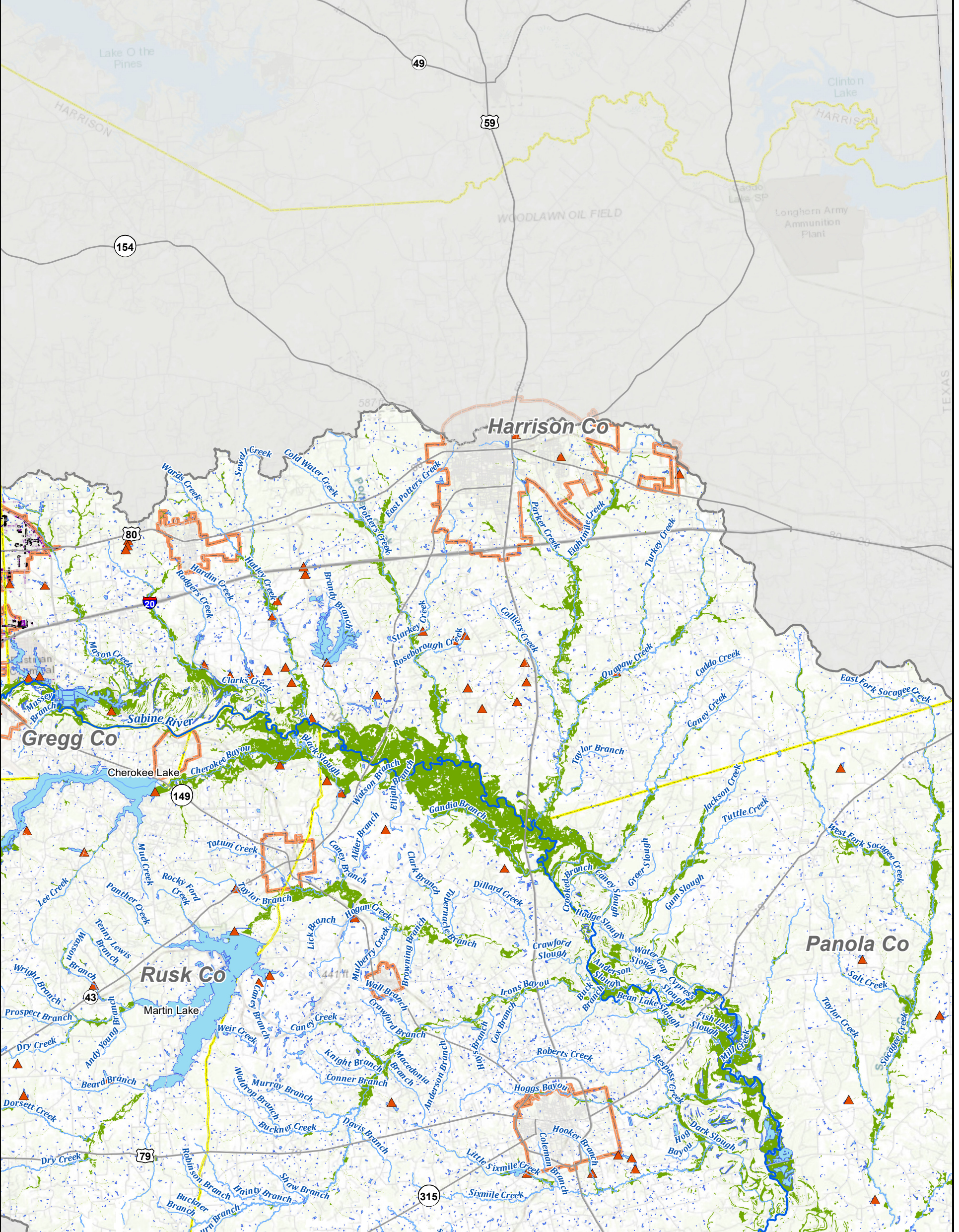


Sabine Regional Flood Plan

Existing Flood Infrastructure - Rusk County



MAP 1
FIGURE 17 of 31



Legend

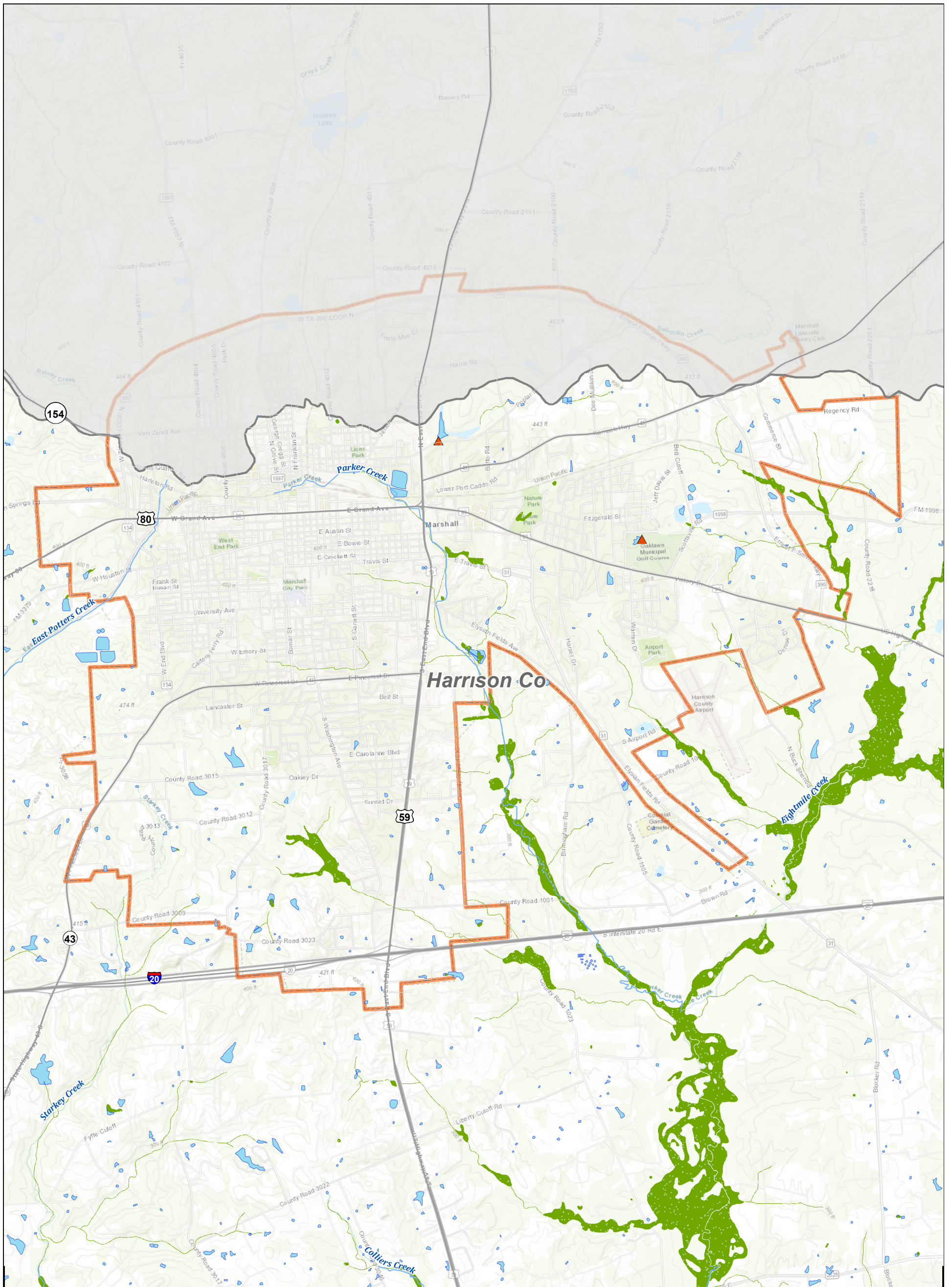
- Major Roads
- Minor Roads
- River
- Tributary
- ▲ Dams
- Inlets
- Storm Drain System
- Pond
- Levee
- Reservoir
- Wetland
- County Boundary
- Sabine Region Boundary
- Texas Boundary
- City Limit



Sabine Regional Flood Plan


Existing Flood Infrastructure - Harrison County





Legend

- | | | | | | | |
|---------------|-------------|---------|----------------------|-------------|--------------------------|------------------|
| — Major Roads | — River | ▲ Dams | — Storm Drain System | ■ Reservoir | ▭ County Boundary | ▭ Texas Boundary |
| — Minor Roads | — Tributary | — Levee | ■ Pond | ■ Wetland | ▭ Sabine Region Boundary | ▭ City Limit |

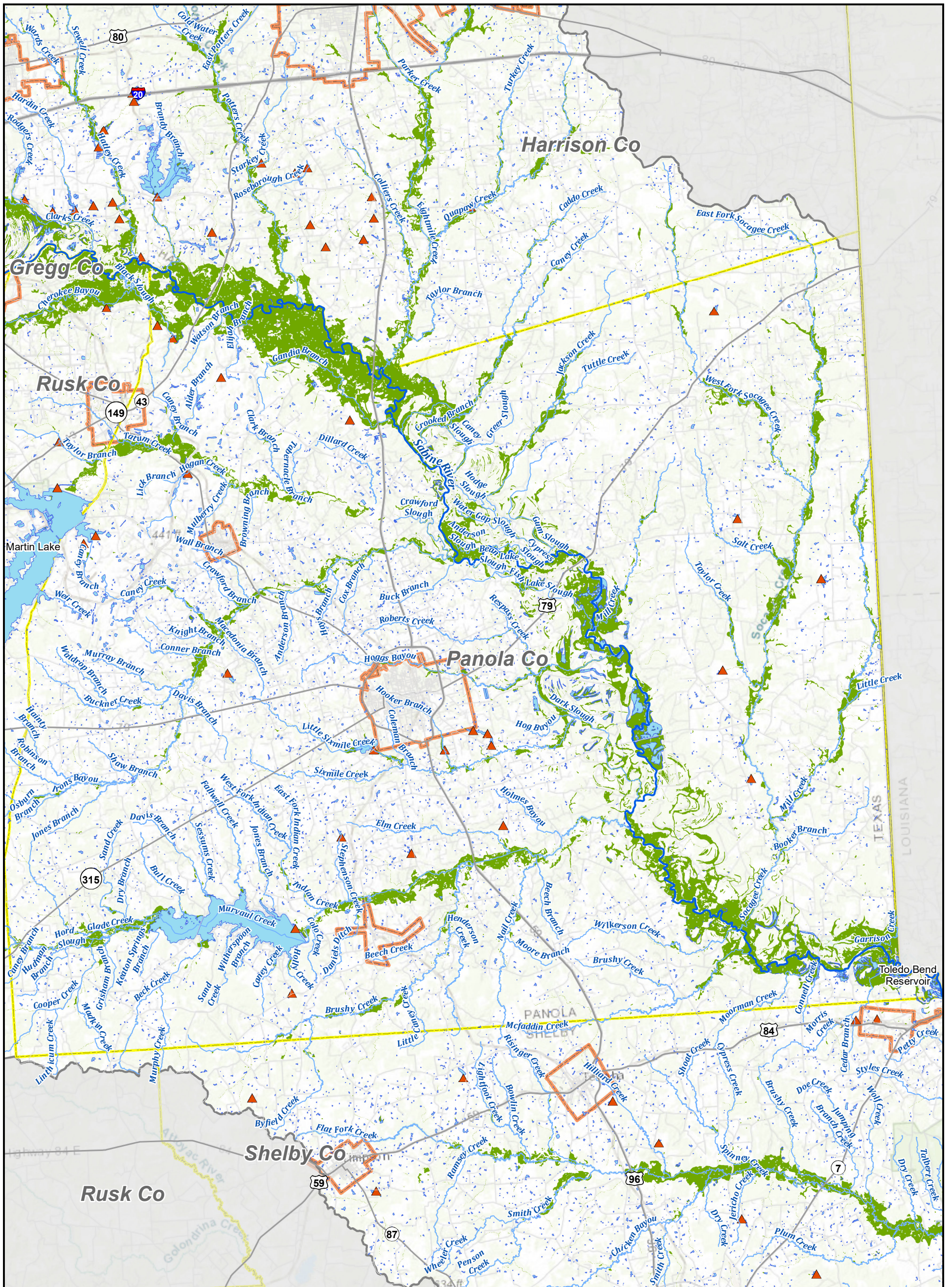


Sabine Regional Flood Plan

Existing Flood Infrastructure - City of Marshall




MAP 1
FIGURE 19 of 31



Legend

- | | | | | | | |
|---------------|-------------|---------|----------------------|-------------|--------------------------|------------------|
| — Major Roads | — River | ▲ Dams | — Storm Drain System | ■ Reservoir | ▭ County Boundary | ▭ Texas Boundary |
| — Minor Roads | — Tributary | — Levee | ■ Pond | ■ Wetland | ▭ Sabine Region Boundary | ▭ City Limit |

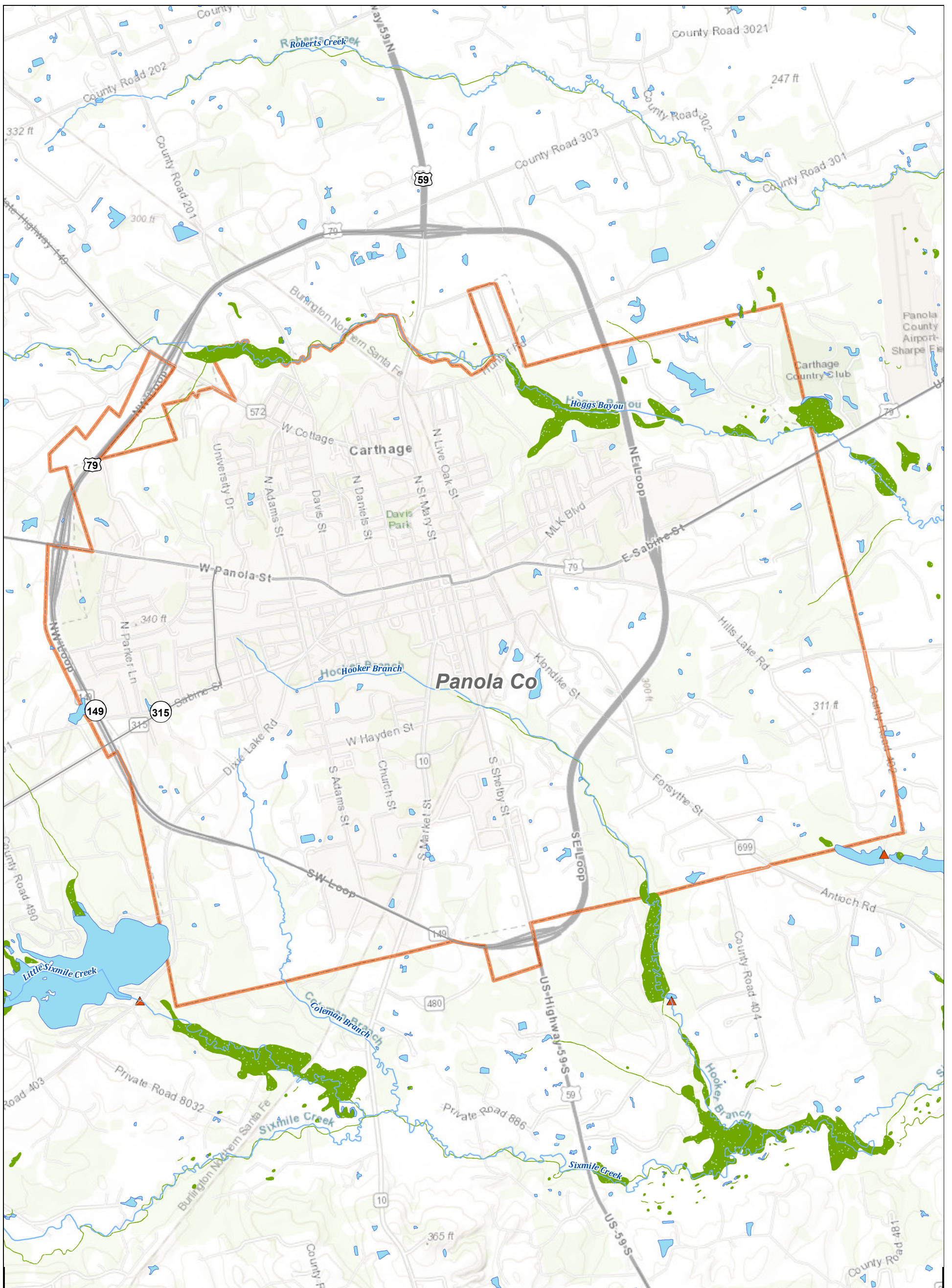


Sabine Regional Flood Plan

Existing Flood Infrastructure - Panola County




MAP 1
FIGURE 20 of 31




Legend

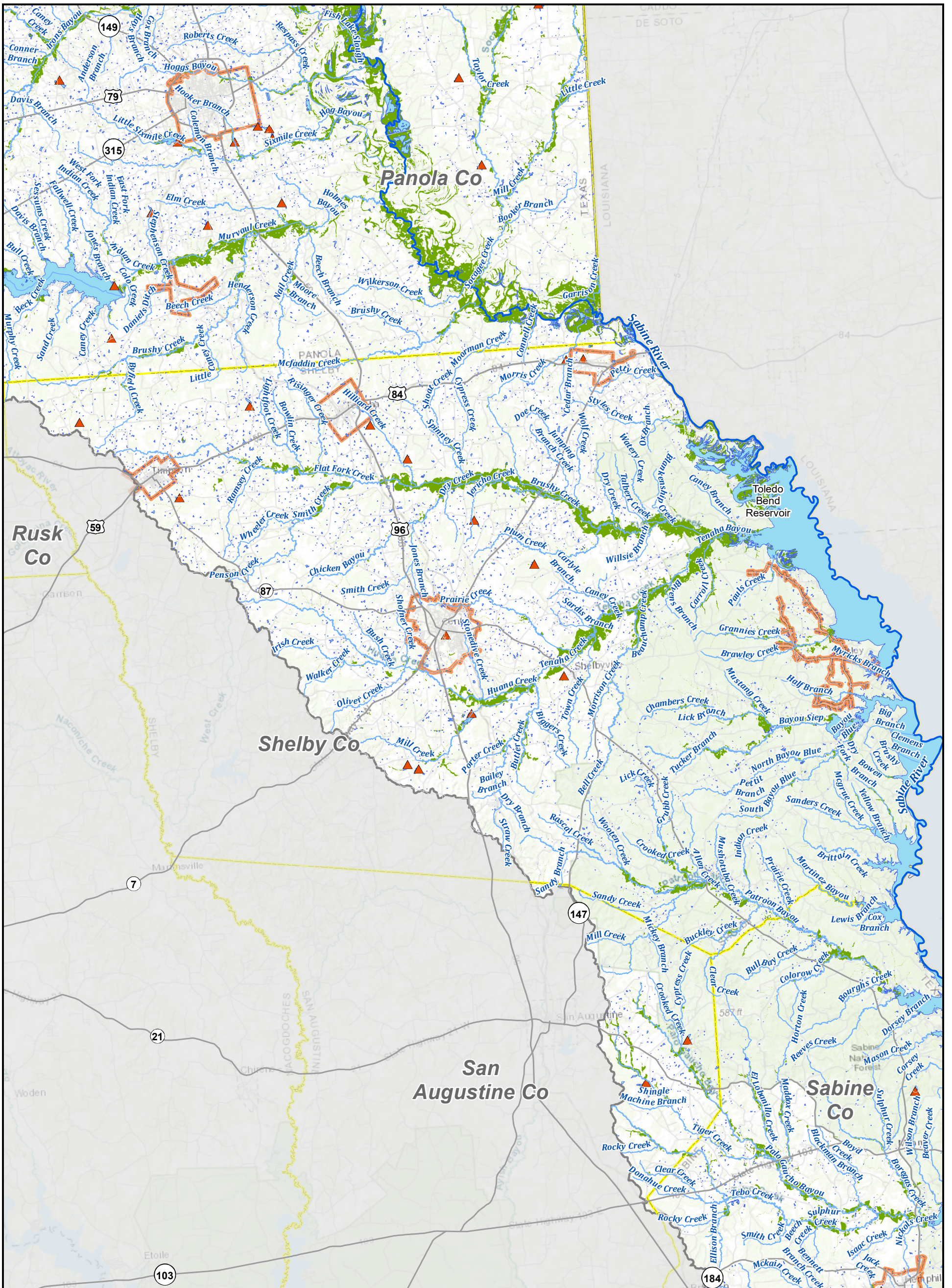
- | | | | | | | |
|---------------|-------------|---------|----------------------|-----------|------------------------|----------------|
| — Major Roads | — River | ▲ Dams | — Storm Drain System | Reservoir | County Boundary | Texas Boundary |
| — Minor Roads | — Tributary | — Levee | Pond | Wetland | Sabine Region Boundary | City Limit |



Sabine Regional Flood Plan
Existing Flood Infrastructure - City of Carthage




MAP 1
FIGURE 21 of 31



Legend

- Major Roads
- River
- Dams
- Storm Drain System
- Reservoir
- County Boundary
- Texas Boundary
- Minor Roads
- Tributary
- Levee
- Pond
- Wetland
- Sabine Region Boundary
- City Limit

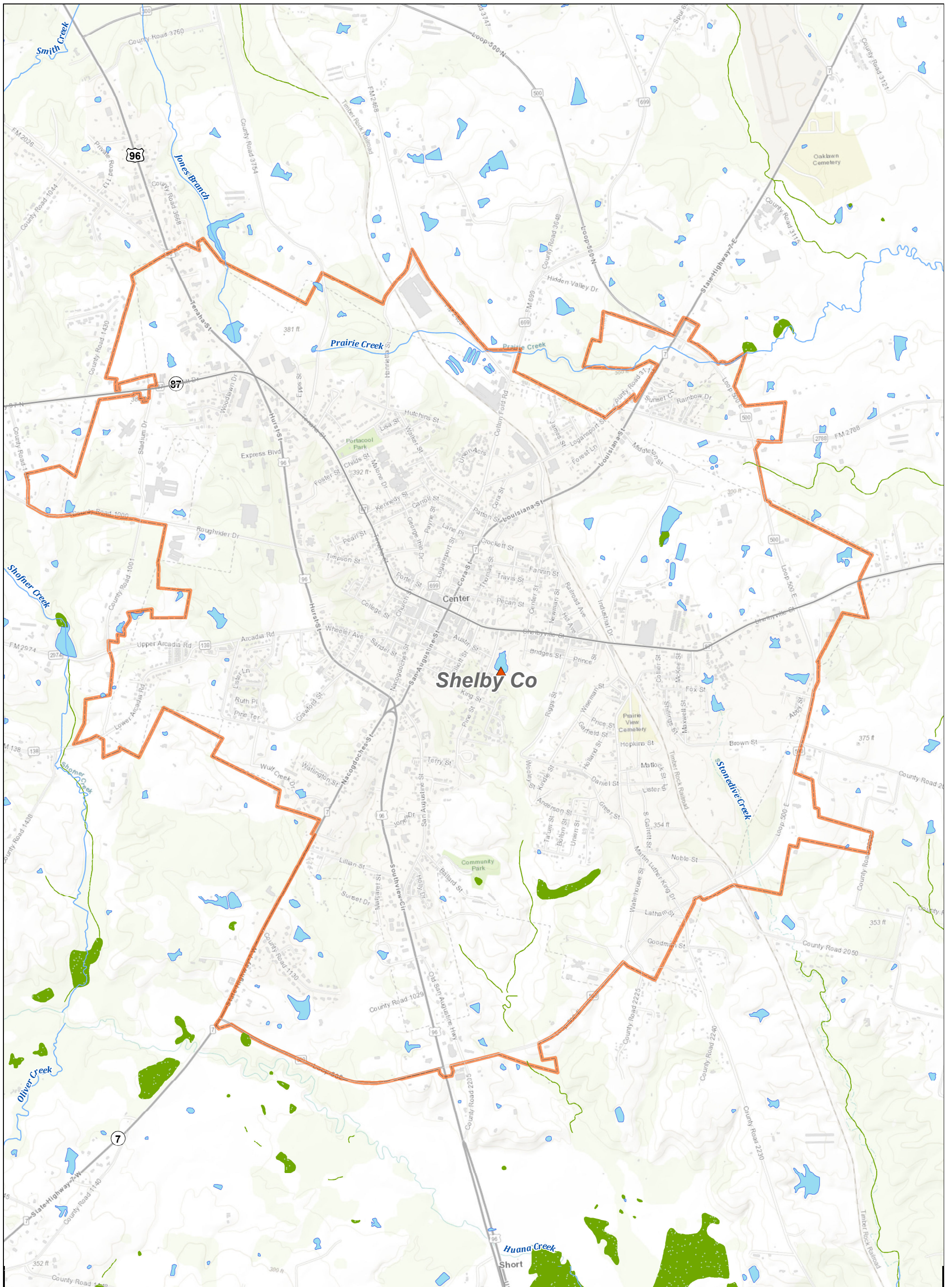


Sabine Regional Flood Plan

Existing Flood Infrastructure - Shelby County




MAP 1
FIGURE 22 of 31



Legend

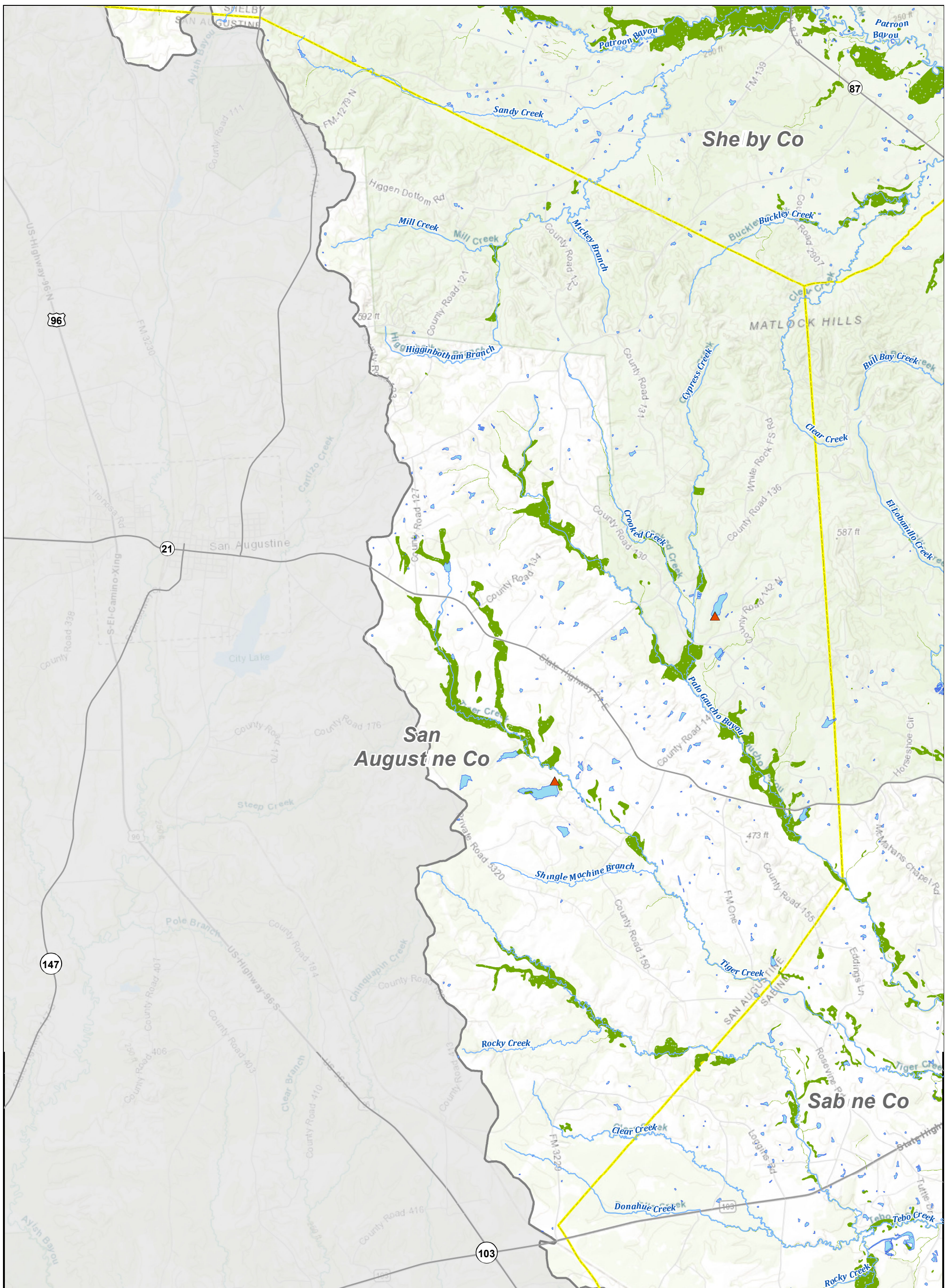
- | | | | | | | |
|---------------|-------------|---------|----------------------|-------------|--------------------------|------------------|
| — Major Roads | — River | ▲ Dams | — Storm Drain System | ■ Reservoir | □ County Boundary | □ Texas Boundary |
| — Minor Roads | — Tributary | — Levee | ■ Pond | ■ Wetland | □ Sabine Region Boundary | □ City Limit |



Sabine Regional Flood Plan
Existing Flood Infrastructure - City of Center




MAP 1
FIGURE
 23 of 31



Legend

- | | | | | | | |
|---------------|-------------|---------|----------------------|-----------|------------------------|----------------|
| — Major Roads | — River | ▲ Dams | — Storm Drain System | Reservoir | County Boundary | Texas Boundary |
| — Minor Roads | — Tributary | — Levee | Pond | Wetland | Sabine Region Boundary | City Limit |

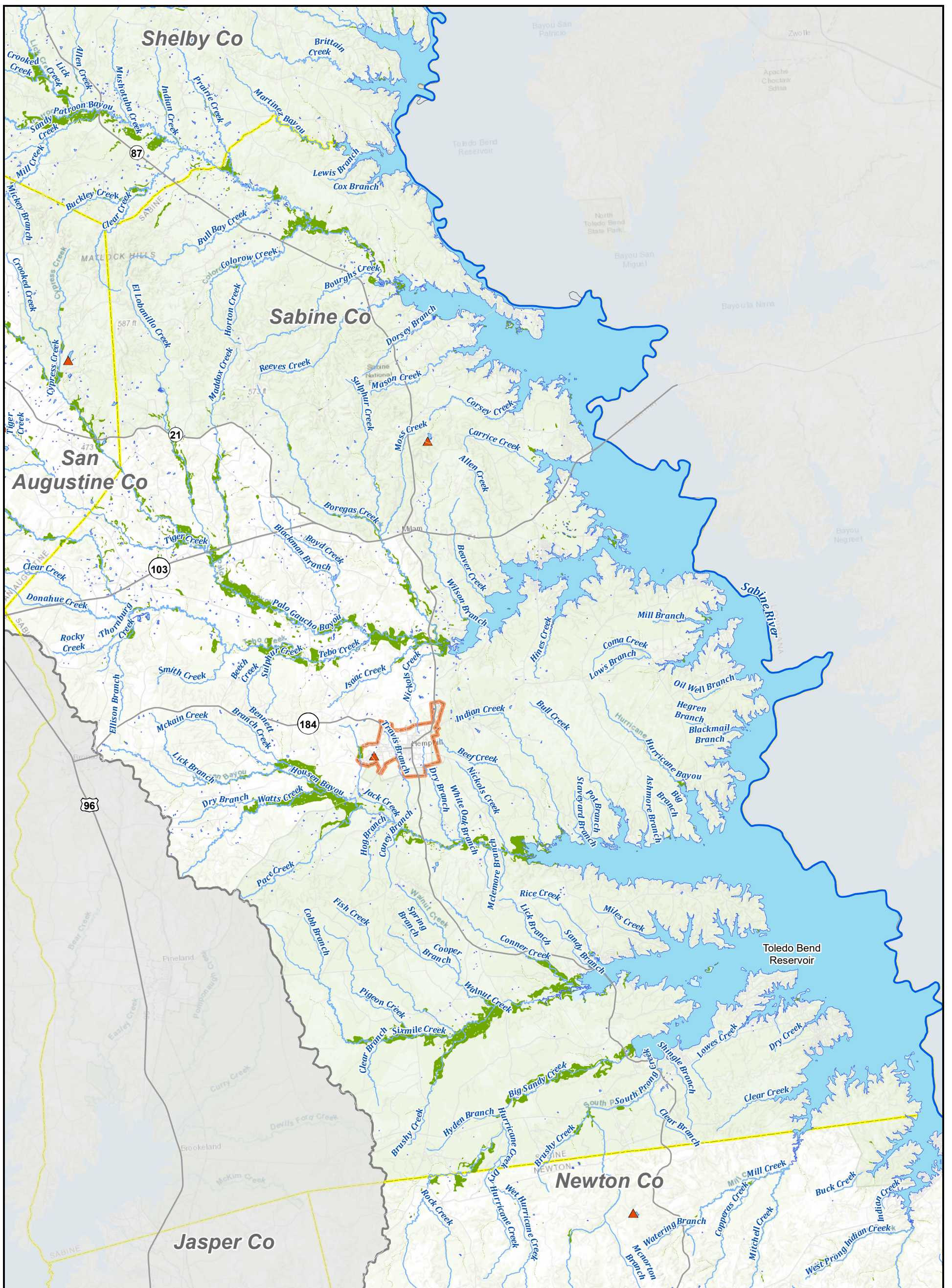


Sabine Regional Flood Plan

Existing Flood Infrastructure - San Augustine County



MAP 1
FIGURE 24 of 31



Legend

Major Roads	River	Dams	Storm Drain System	Reservoir	County Boundary	Texas Boundary
Minor Roads	Tributary	Levee	Pond	Wetland	Sabine Region Boundary	City Limit


0 3,800 7,600 15,200 Feet



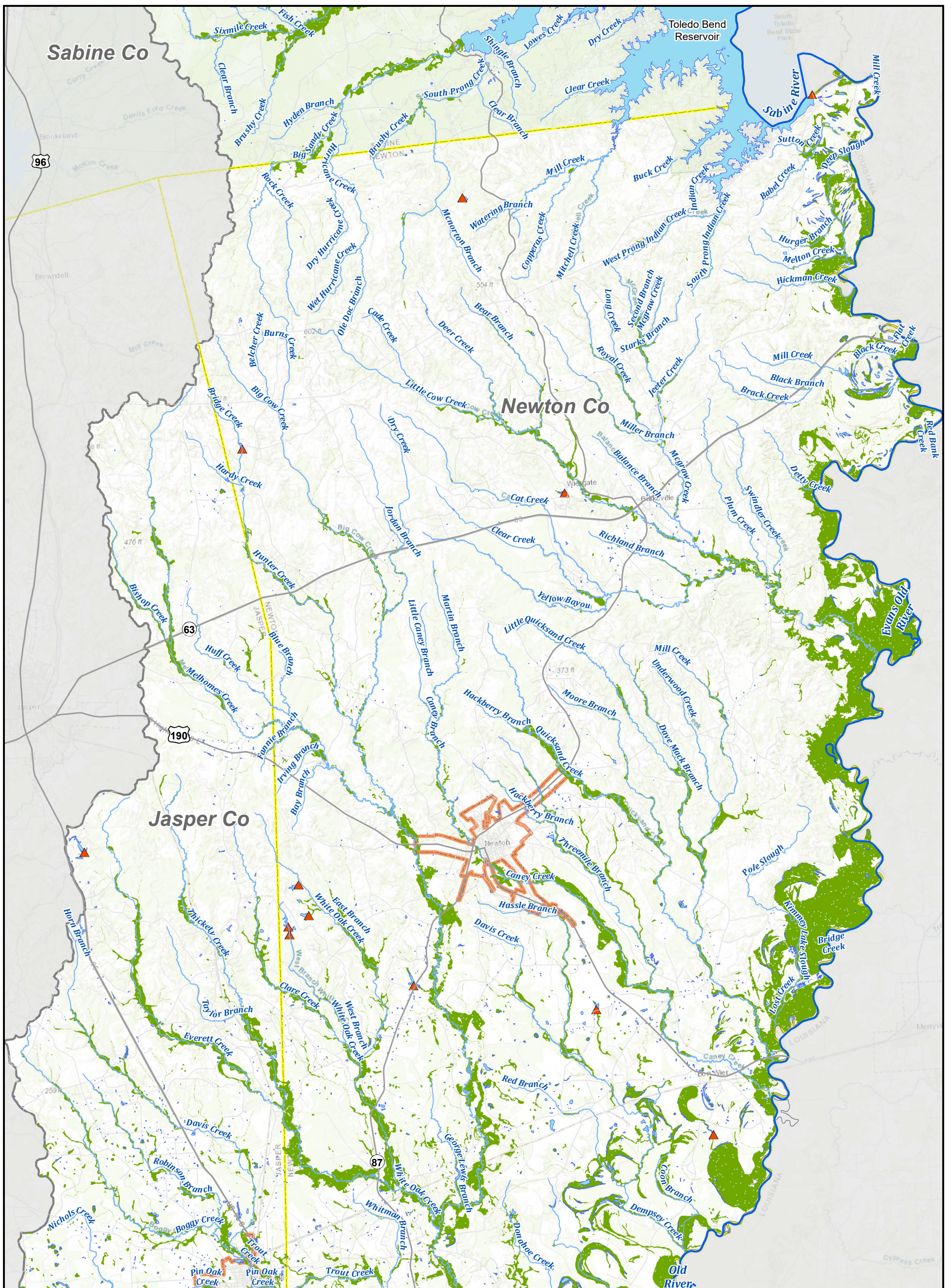
REGION 4

Sabine Regional Flood Plan

Existing Flood Infrastructure - Sabine County




7:0 DELIVERABLES\RF\2023\Region_04\FinalPlan\FinalData\Static Maps\Map_1_Exp\dmr_v2.mxd



Legend

- Major Roads
- Minor Roads
- River
- Tributary
- ▲ Dams
- Storm Drain System
- Levee
- Reservoir
- Pond
- County Boundary
- Sabine Region Boundary
- Texas Boundary
- City Limit

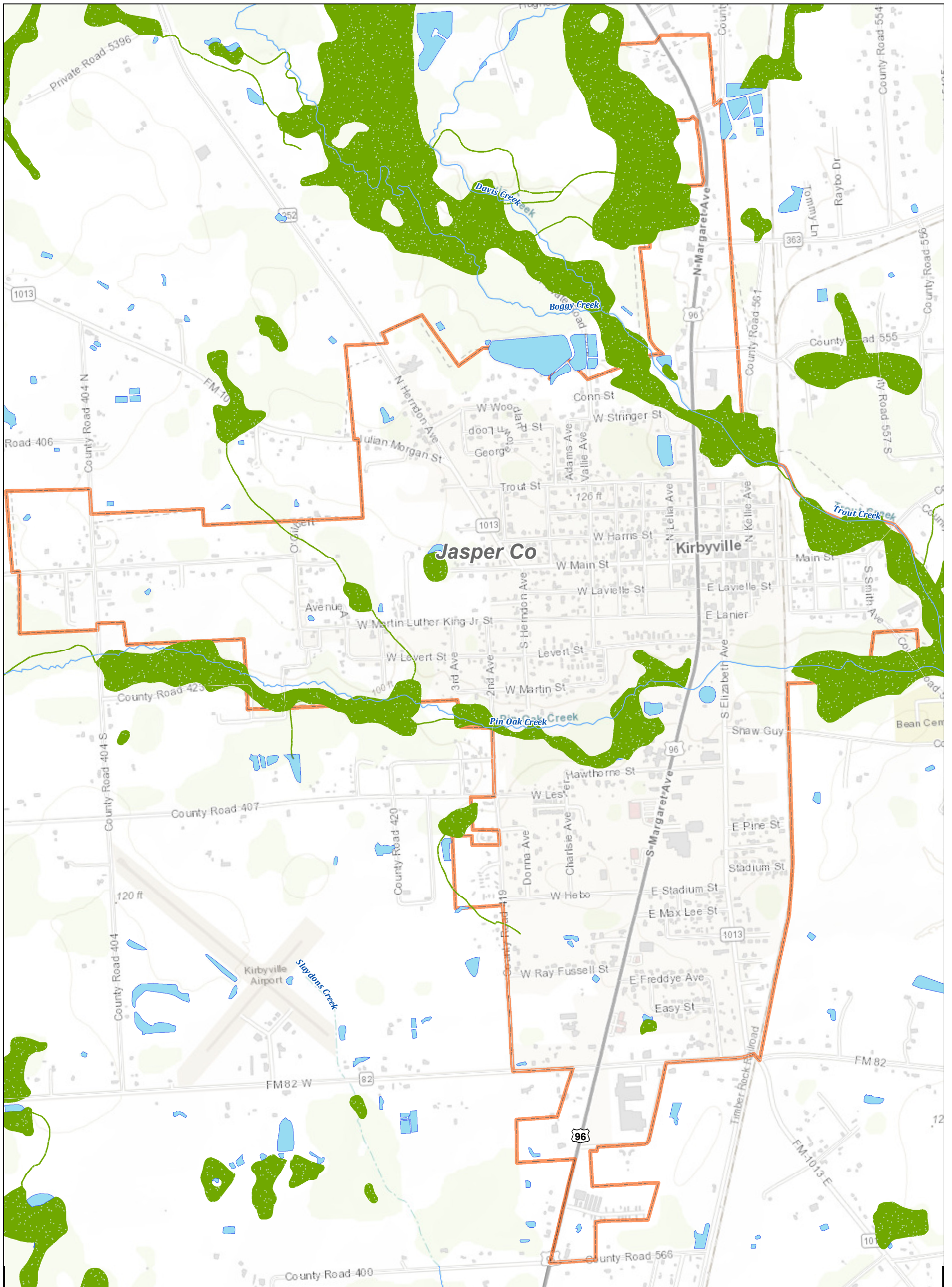


Sabine Regional Flood Plan

Existing Flood Infrastructure - Jasper and Newton Counties - North



MAP 1
FIGURE 26 of 31



Legend

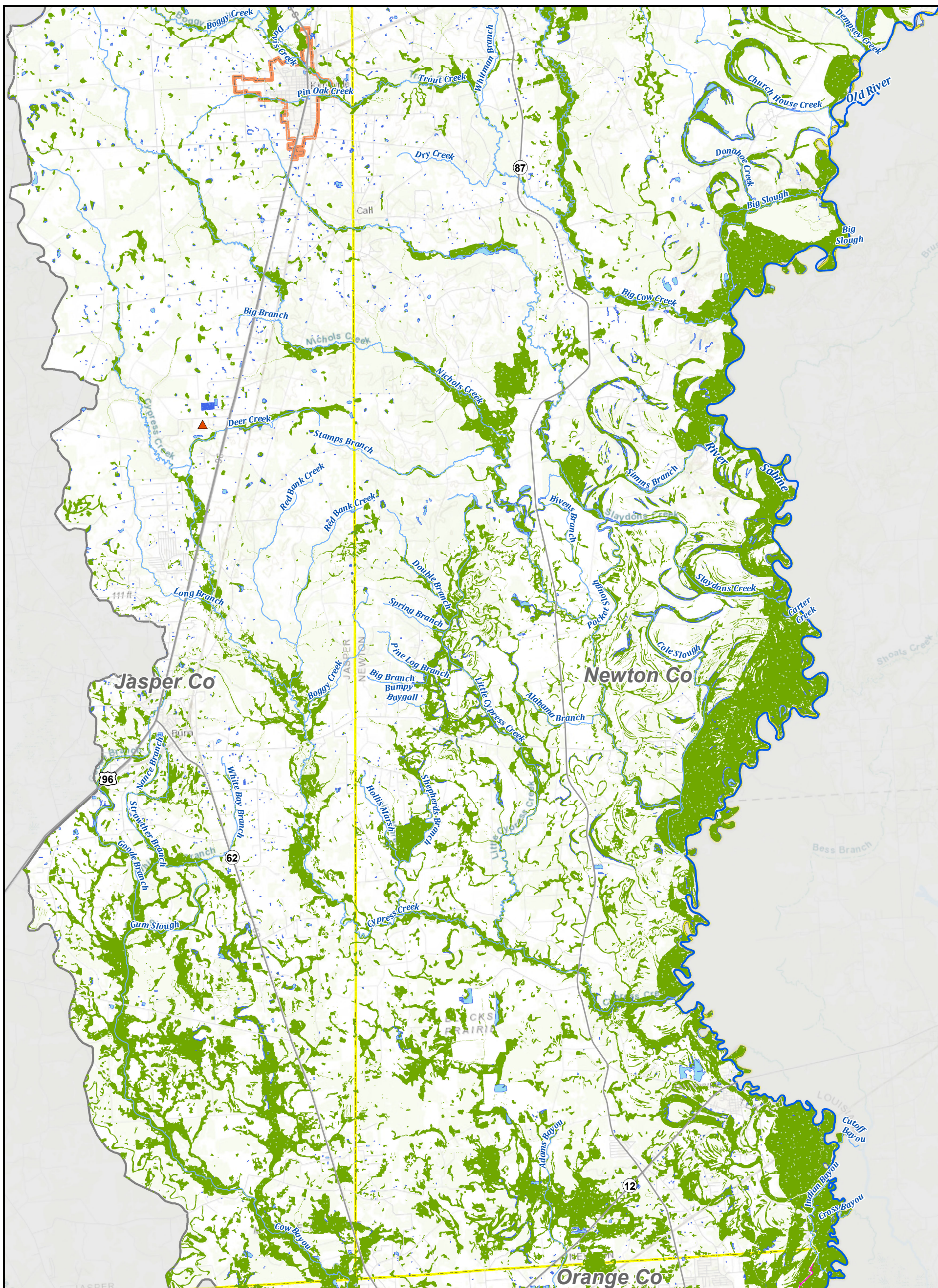
- Major Roads
- River
- ▲ Dams
- Storm Drain System
- ▭ Reservoir
- ▭ County Boundary
- ▭ Texas Boundary
- Minor Roads
- Tributary
- Levee
- ▭ Pond
- ▭ Wetland
- ▭ Sabine Region Boundary
- ▭ City Limit



REGION 4
Sabine Regional Flood Plan
Existing Flood Infrastructure - City of Kirbyville




MAP
1
FIGURE
 27 of 31



Legend

- Major Roads
- Minor Roads
- River
- Tributary
- Dams
- Levee
- Storm Drain System
- Pond
- Reservoir
- Wetland
- County Boundary
- Sabine Region Boundary
- City Limit
- Texas Boundary



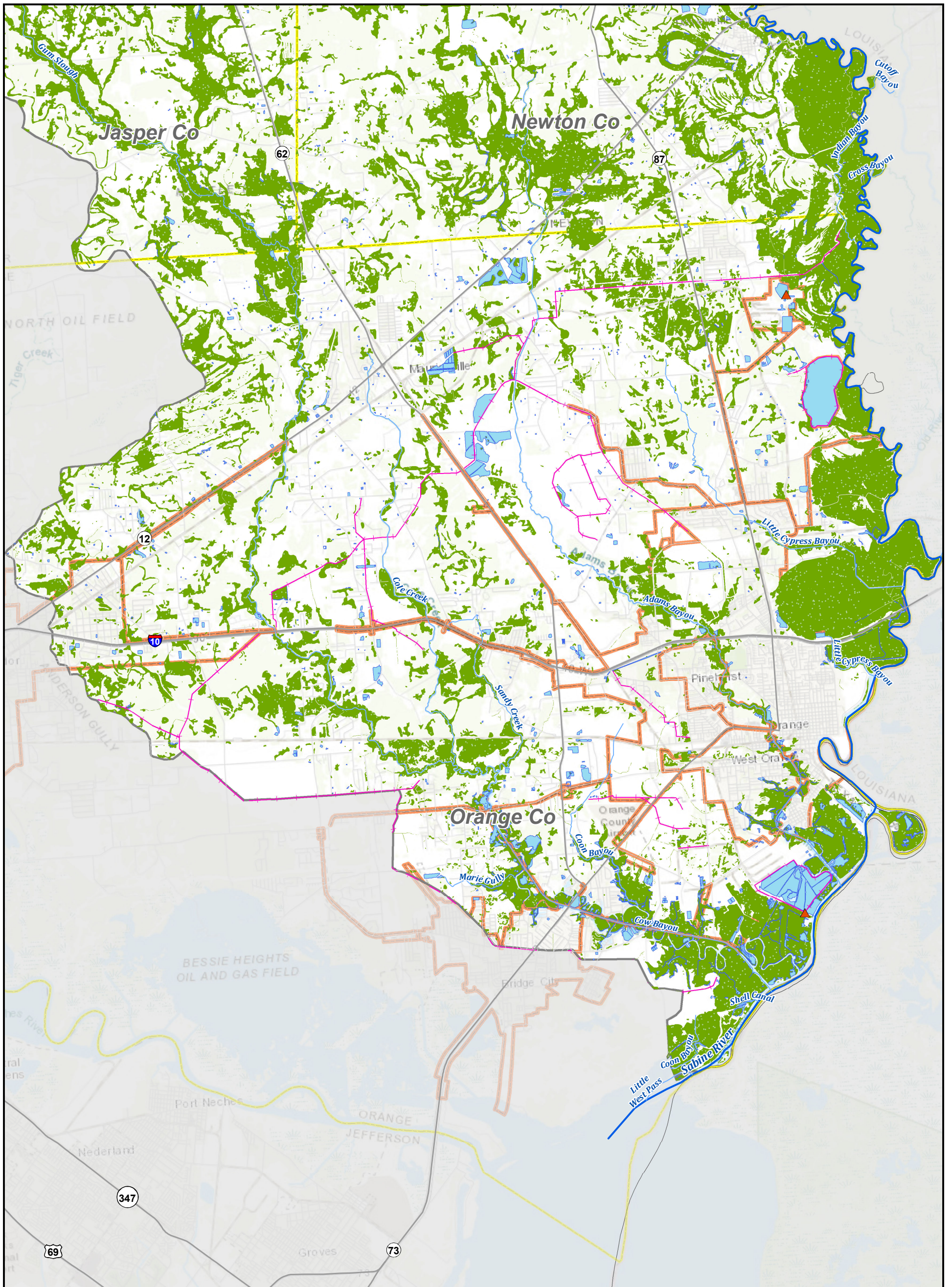
REGION 4

Sabine Regional Flood Plan

Existing Flood Infrastructure - Jasper and Newton Counties - South




MAP 1
FIGURE 28 of 31



Legend

- | | | | | | | |
|-------------|-----------|-------|--------------------|-----------|------------------------|----------------|
| Major Roads | River | Dams | Storm Drain System | Reservoir | County Boundary | Texas Boundary |
| Minor Roads | Tributary | Levee | Pond | Wetland | Sabine Region Boundary | City Limit |

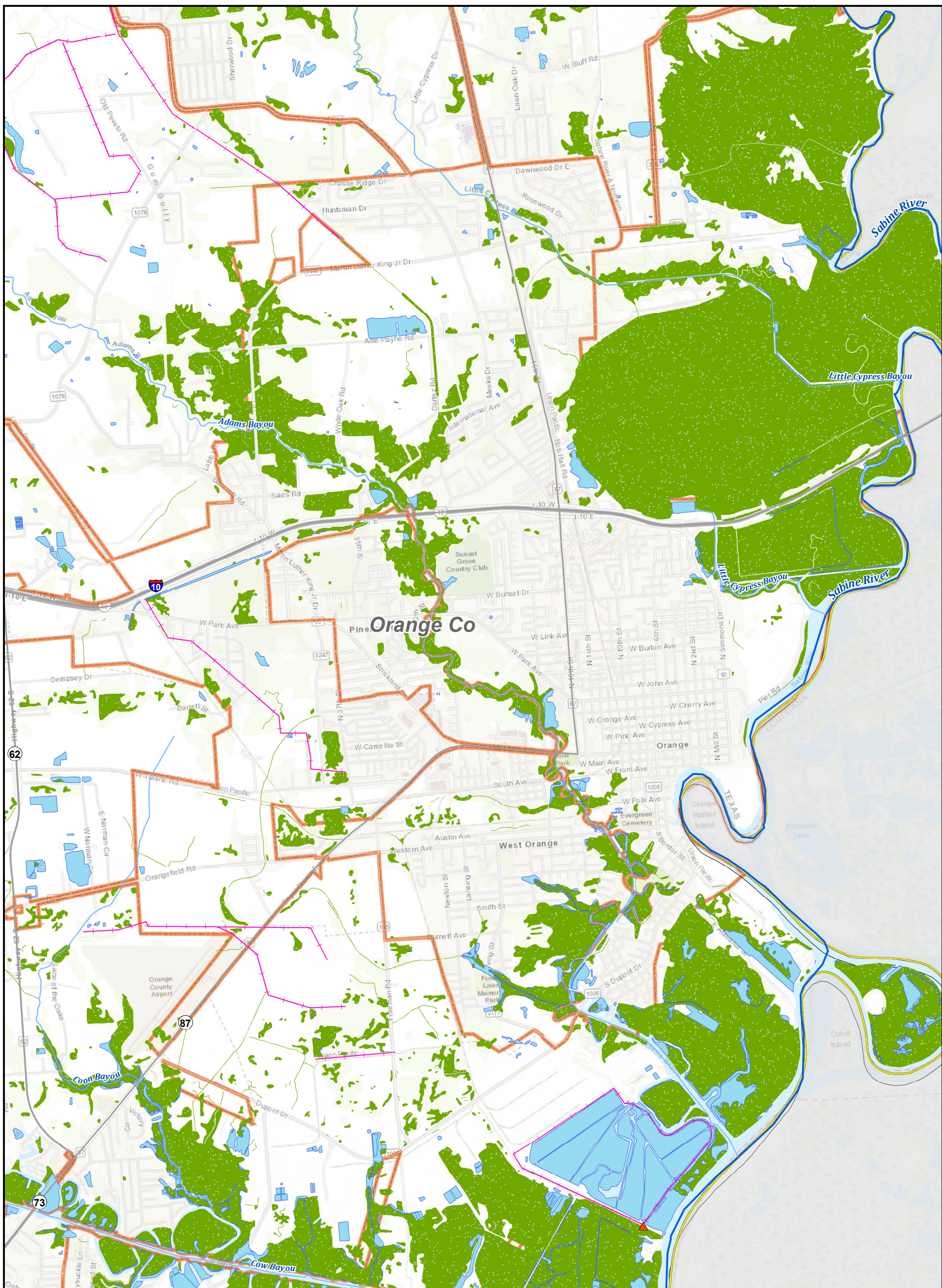


Sabine Regional Flood Plan

Existing Flood Infrastructure - Orange County



MAP 1
FIGURE 29 of 31



Legend

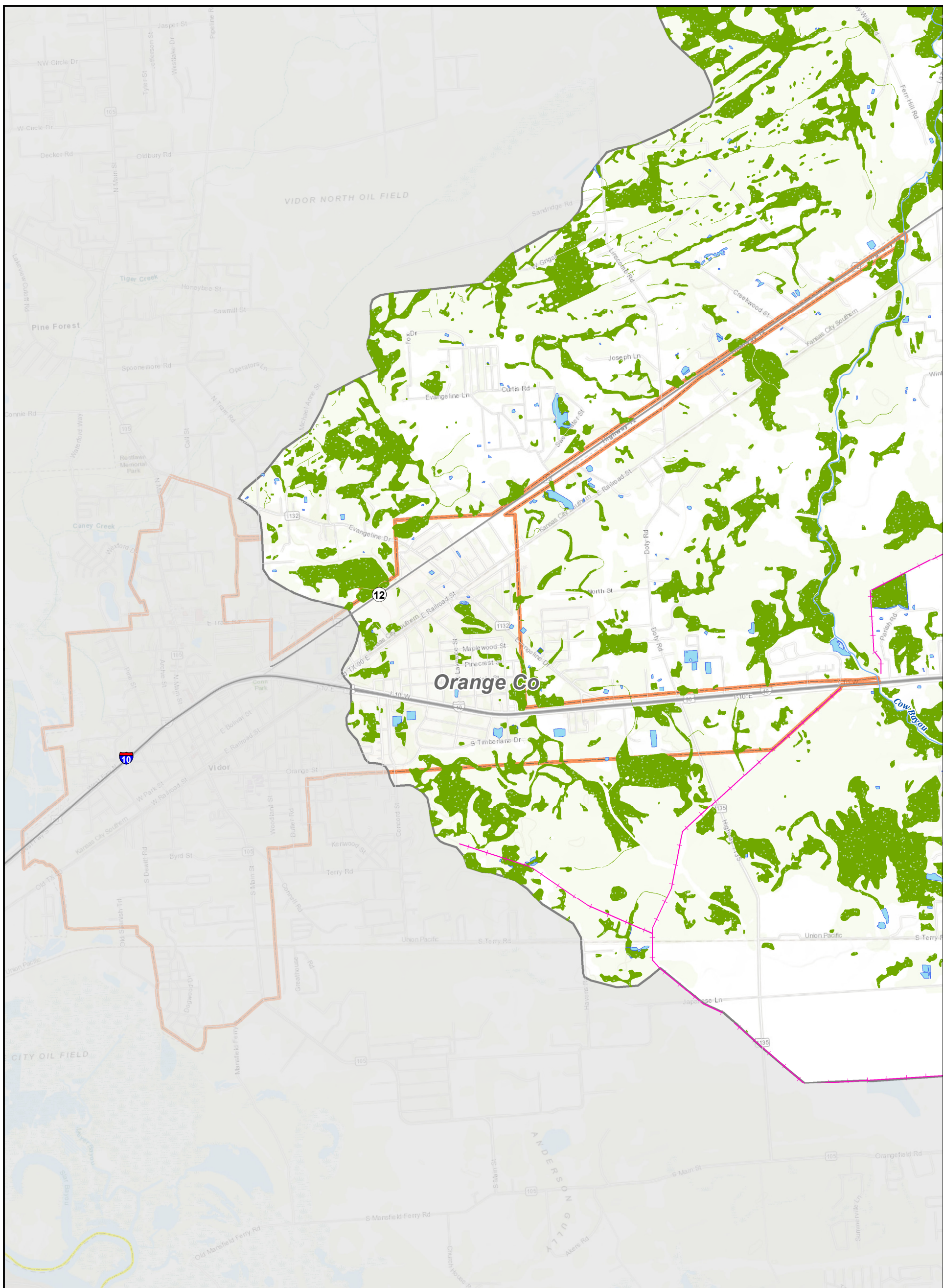
- Major Roads — River ▲ Dams — Storm Drain System Reservoir County Boundary Texas Boundary
- Minor Roads — Tributary — Levee Pond Wetland Sabine Region Boundary City Limit



REGION 4
Sabine Regional Flood Plan
Existing Flood Infrastructure - City of Orange

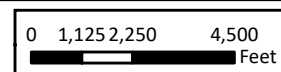


MAP 1
FIGURE 30 of 31



Legend

- Major Roads
- Minor Roads
- River
- Tributary
- ▲ Dams
- Storm Drain System
- Levee
- Reservoir
- Pond
- Wetland
- County Boundary
- Sabine Region Boundary
- Texas Boundary
- City Limit



Sabine Regional Flood Plan

Existing Flood Infrastructure - City of Vidor



MAP 1
FIGURE 31 of 31