

GAM RUN 17-022: CROCKETT COUNTY GROUNDWATER CONSERVATION DISTRICT GROUNDWATER MANAGEMENT PLAN

Ian C. Jones, Ph.D., P.G.
Texas Water Development Board
Groundwater Division
Groundwater Availability Modeling Section
(512) 463-6641
March 31, 2017



I. C. Jones
3/29/17

This page is intentionally blank.

GAM RUN 17-022: CROCKETT COUNTY GROUNDWATER CONSERVATION DISTRICT GROUNDWATER MANAGEMENT PLAN

Ian C. Jones, Ph.D., P.G.
Texas Water Development Board
Groundwater Division
Groundwater Availability Modeling Section
(512) 463-6641
March 31, 2017

EXECUTIVE SUMMARY:

Texas State Water Code, Section 36.1071, Subsection (h) (Texas Water Code, 2015), states that, in developing its groundwater management plan, a groundwater conservation district shall use groundwater availability modeling information provided by the Executive Administrator of the Texas Water Development Board (TWDB) in conjunction with any available site-specific information provided by the district for review and comment to the Executive Administrator.

The TWDB provides data and information to the Crockett County Groundwater Conservation District in two parts. Part 1 is the Estimated Historical Water Use/State Water Plan dataset report, which will be provided to you separately by the TWDB Groundwater Technical Assistance Section. Please direct questions about the water data report to Mr. Stephen Allen at (512) 463-7317 or stephen.allen@twdb.texas.gov. Part 2 is the required groundwater availability modeling information and this information includes:

1. the annual amount of recharge from precipitation, if any, to the groundwater resources within the district;
2. for each aquifer within the district, the annual volume of water that discharges from the aquifer to springs and any surface-water bodies, including lakes, streams, and rivers; and
3. the annual volume of flow into and out of the district within each aquifer and between aquifers in the district.

The groundwater management plan for the Crockett County Groundwater Conservation District should be adopted by the district on or before September 18, 2018, and submitted to the Executive Administrator of the TWDB on or before October 18, 2018. The current

management plan for the Crockett County Groundwater Conservation District expires on December 17, 2018.

We used the groundwater availability models for the Edwards-Trinity (Plateau) Aquifer (Anaya and Jones, 2009) and High Plains Aquifer System (Deeds and Jigmond, 2015) to estimate the management plan information for the aquifers within Crockett County Groundwater Conservation District. This report replaces the results of GAM Run 12-004 (Jones, 2012). GAM Run 17-022 meets current standards set after the release of GAM Run 12-004 and includes information from the groundwater availability model for the High Plains Aquifer System. Tables 1 through 3 summarize the groundwater availability model data required by statute and Figures 1 and 2 show the areas of the respective models from which the values in the tables were extracted. If after reviewing the figures, the Crockett County Groundwater Conservation District determines that the district boundaries used in the assessment do not reflect current conditions, please notify the TWDB at your earliest convenience.

METHODS:

In accordance with the provisions of the Texas State Water Code, Section 36.1071, Subsection (h), the groundwater availability models for the High Plains Aquifer System and the Edwards-Trinity (Plateau) Aquifer were used to estimate information for the Crockett County Groundwater Conservation District management plan. Water budgets were extracted for the respective historical model periods (1929 through 2012, and 1980 through 2000 for the groundwater availability model for the High Plains Aquifer System and Edwards-Trinity (Plateau) Aquifer, respectively) using ZONEBUDGET Version 3.01 (Harbaugh, 2009). The average annual water budget values for recharge, surface-water outflow, inflow to the district, and outflow from the district for the aquifers within the district are summarized in this report.

PARAMETERS AND ASSUMPTIONS:

Dockum Aquifer

- We used version 1.01 of the groundwater availability model for the High Plains Aquifer System. See Deeds and Jigmond (2015) for assumptions and limitations of the model.
- The model was run with MODFLOW-NWT (Niswonger and others, 2011).
- The groundwater availability model for the High Plains Aquifer System contains four layers:

- Layer 1—the Ogallala Aquifer and the Pecos Valley Alluvium Aquifer
- Layer 2—the Rita Blanca Aquifer, the Edwards-Trinity (High Plains) Aquifer, the Edwards-Trinity (Plateau) Aquifer, and pass through cells of the Dockum Aquifer
- Layer 3—the upper Dockum Group and pass through cells of the lower Dockum Group
- Layer 4—the lower Dockum Group
- While the model for the High Plains Aquifer System includes the Pecos Valley Alluvium and Edwards-Trinity (Plateau) aquifers, the focus of the model run was to extract information for the Dockum Aquifer.
- Perennial rivers and reservoirs were simulated using the MODFLOW-NWT river package. Springs, seeps, and draws were simulated using the MODFLOW-NWT drain package. For this analysis, groundwater discharge to surface water includes groundwater leakage to the river and drain packages.

Edwards-Trinity (Plateau) and Pecos Valley Aquifers

- We used version 1.01 of the groundwater availability model for the Edwards-Trinity (Plateau) and Pecos Valley aquifers. See Anaya and Jones (2009) for assumptions and limitations of the groundwater availability model for the Edwards-Trinity (Plateau) and Pecos Valley aquifers.
- This groundwater availability model includes two layers within Crockett County Groundwater Conservation District, which generally represent the Edwards Group (Layer 1) and the Trinity Group (Layer 2) of the Edwards-Trinity (Plateau) Aquifer. Individual water budgets for the district were determined for the Edwards-Trinity (Plateau) Aquifer (Layer 1 and Layer 2 combined).
- The model was run with MODFLOW-96 (Harbaugh and McDonald, 1996).

RESULTS:

A groundwater budget summarizes the amount of water entering and leaving the aquifer according to the groundwater availability model. Selected groundwater budget components listed below were extracted from the groundwater availability models for the High Plains Aquifer System and the Edwards-Trinity (Plateau) Aquifer within Crockett County Groundwater Conservation District and averaged over the respective historical calibration periods, as shown in Tables 1 through 3.

1. Precipitation recharge—the areally distributed recharge sourced from precipitation falling on the outcrop areas of the aquifers (where the aquifer is exposed at land surface) within the district.
2. Surface-water outflow—the total water discharging from the aquifer (outflow) to surface-water features such as streams, reservoirs, and springs.
3. Flow into and out of district—the lateral flow within the aquifer between the district and adjacent counties.
4. Flow between aquifers—the net vertical flow between the aquifer and adjacent aquifers or confining units. This flow is controlled by the relative water levels in each aquifer and aquifer properties of each aquifer or confining unit that define the amount of leakage that occurs.

The information needed for the district's management plan is summarized in Tables 1 through 3. It is important to note that sub-regional water budgets are not exact. This is due to the size of the model cells and the approach used to extract data from the model. To avoid double accounting, a model cell that straddles a political boundary, such as a district or county boundary, is assigned to one side of the boundary based on the location of the centroid of the model cell. For example, if a cell contains two counties, the cell is assigned to the county where the centroid of the cell is located.

TABLE 1: SUMMARIZED INFORMATION FOR THE EDWARDS-TRINITY (PLATEAU) AQUIFER FOR THE CROCKETT COUNTY GROUNDWATER CONSERVATION DISTRICT'S GROUNDWATER MANAGEMENT PLAN. ALL VALUES ARE REPORTED IN ACRE-FEET PER YEAR AND ROUNDED TO THE NEAREST 1 ACRE-FOOT.

Management Plan requirement	Aquifer or confining unit	Results
Estimated annual amount of recharge from precipitation to the district	Edwards-Trinity (Plateau) Aquifer	43,599
Estimated annual volume of water that discharges from the aquifer to springs and any surface-water body including lakes, streams, and rivers	Edwards-Trinity (Plateau) Aquifer	19,835
Estimated annual volume of flow into the district within each aquifer in the district	Edwards-Trinity (Plateau) Aquifer	23,447
Estimated annual volume of flow out of the district within each aquifer in the district	Edwards-Trinity (Plateau) Aquifer	49,313
Estimated net annual volume of flow between each aquifer in the district	From the Edwards-Trinity (Plateau) Aquifer into the Pecos Valley	1,384
	From the Dockum Aquifer into the Edwards-Trinity (Plateau) Aquifer	512 ¹

¹ From the groundwater availability model for the High Plains Aquifer System.

TABLE 2: SUMMARIZED INFORMATION FOR THE PECOS VALLEY AQUIFER FOR THE CROCKETT COUNTY GROUNDWATER CONSERVATION DISTRICT'S GROUNDWATER MANAGEMENT PLAN. ALL VALUES ARE REPORTED IN ACRE-FEET PER YEAR AND ROUNDED TO THE NEAREST 1 ACRE-FOOT.

Management Plan requirement	Aquifer or confining unit	Results
Estimated annual amount of recharge from precipitation to the district	Pecos Valley Aquifer	127
Estimated annual volume of water that discharges from the aquifer to springs and any surface-water body including lakes, streams, and rivers	Pecos Valley Aquifer	3,143
Estimated annual volume of flow into the district within each aquifer in the district	Pecos Valley Aquifer	1,975
Estimated annual volume of flow out of the district within each aquifer in the district	Pecos Valley Aquifer	341
Estimated net annual volume of flow between each aquifer in the district	From the Edwards-Trinity (Plateau) Aquifer into the Pecos Valley	1,384

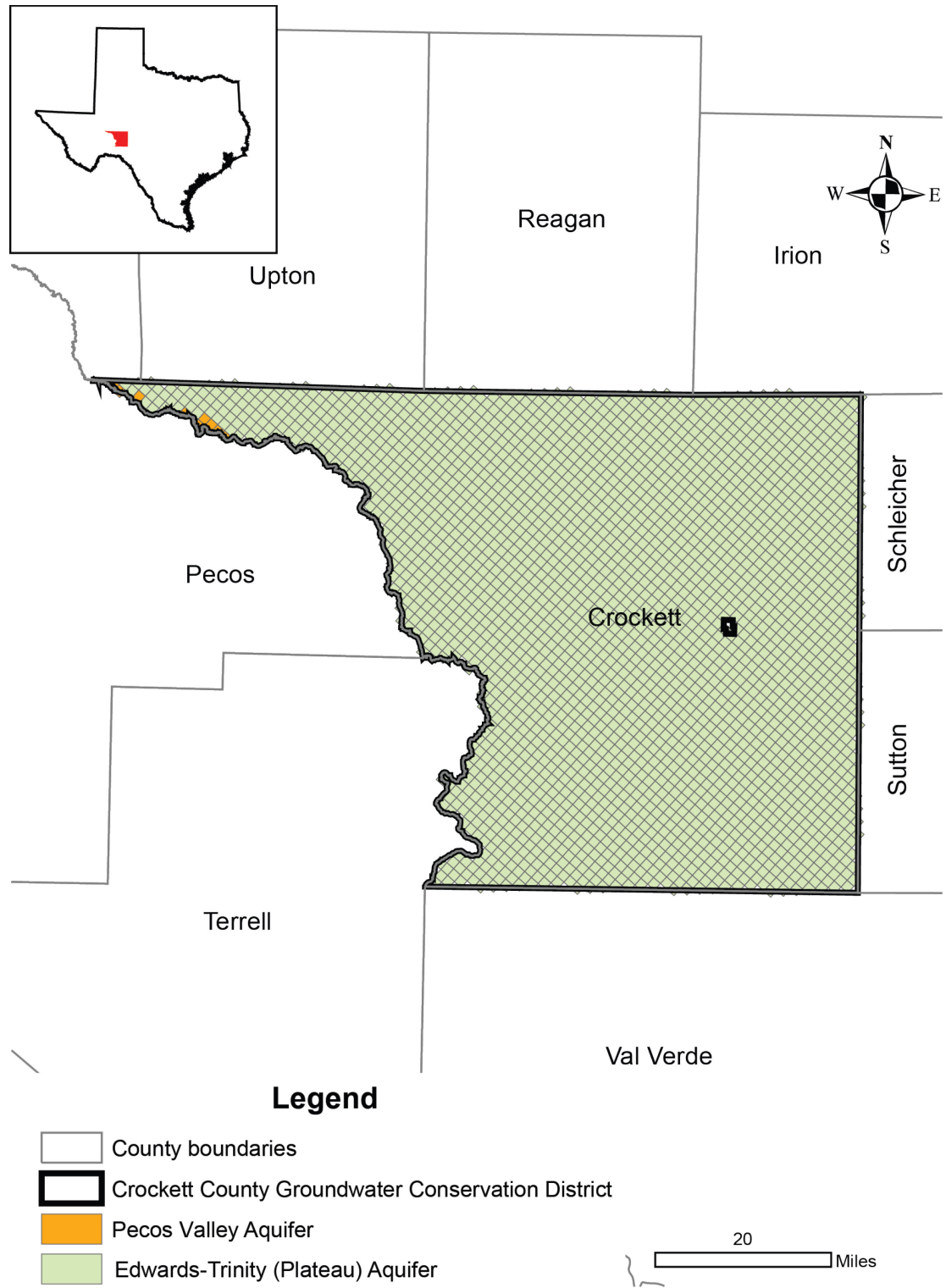


FIGURE 1: AREA OF THE GROUNDWATER AVAILABILITY MODEL FOR THE EDWARDS-TRINITY (PLATEAU) AQUIFER FROM WHICH THE INFORMATION IN TABLE 1 WAS EXTRACTED (THE EXTENT OF THE EDWARDS-TRINITY (PLATEAU) AND PECOS VALLEY AQUIFERS WITHIN THE DISTRICT BOUNDARY).

TABLE 3: SUMMARIZED INFORMATION FOR THE DOCKUM AQUIFER FOR THE CROCKETT COUNTY GROUNDWATER CONSERVATION DISTRICT'S GROUNDWATER MANAGEMENT PLAN. ALL VALUES ARE REPORTED IN ACRE-FEET PER YEAR AND ROUNDED TO THE NEAREST 1 ACRE-FOOT.

Management Plan requirement	Aquifer or confining unit	Results
Estimated annual amount of recharge from precipitation to the district	Dockum Aquifer	0
Estimated annual volume of water that discharges from the aquifer to springs and any surface-water body including lakes, streams, and rivers	Dockum Aquifer	0
Estimated annual volume of flow into the district within each aquifer in the district	Dockum Aquifer	510
Estimated annual volume of flow out of the district within each aquifer in the district	Dockum Aquifer	18
Estimated net annual volume of flow between each aquifer in the district	From the Dockum Aquifer into the Edwards-Trinity (Plateau) Aquifer	512

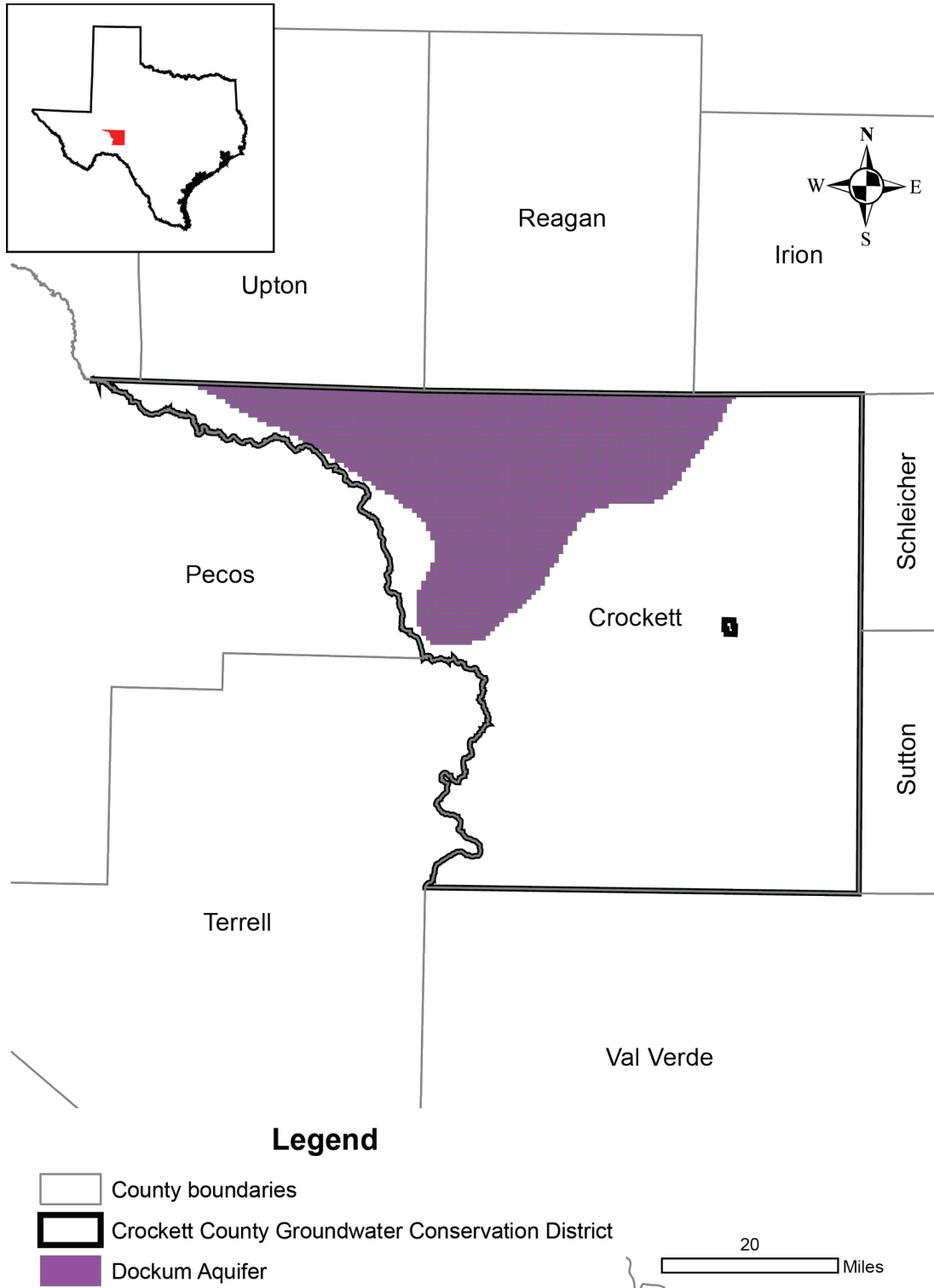


FIGURE 2: AREA OF THE GROUNDWATER AVAILABILITY MODEL FOR THE HIGH PLAINS AQUIFER SYSTEM FROM WHICH THE INFORMATION IN TABLE 2 WAS EXTRACTED (THE DOCKUM AQUIFER EXTENT WITHIN THE DISTRICT BOUNDARY).

LIMITATIONS:

The groundwater models used in completing this analysis are the best available scientific tools that can be used to meet the stated objectives. To the extent that this analysis will be used for planning purposes and/or regulatory purposes related to pumping in the past and into the future, it is important to recognize the assumptions and limitations associated with the use of the results. In reviewing the use of models in environmental regulatory decision making, the National Research Council (2007) noted:

“Models will always be constrained by computational limitations, assumptions, and knowledge gaps. They can best be viewed as tools to help inform decisions rather than as machines to generate truth or make decisions. Scientific advances will never make it possible to build a perfect model that accounts for every aspect of reality or to prove that a given model is correct in all respects for a particular regulatory application. These characteristics make evaluation of a regulatory model more complex than solely a comparison of measurement data with model results.”

A key aspect of using the groundwater model to evaluate historic groundwater flow conditions includes the assumptions about the location in the aquifer where historic pumping was placed. Understanding the amount and location of historic pumping is as important as evaluating the volume of groundwater flow into and out of the district, between aquifers within the district (as applicable), interactions with surface water (as applicable), recharge to the aquifer system (as applicable), and other metrics that describe the impacts of that pumping. In addition, assumptions regarding precipitation, recharge, and interaction with streams are specific to particular historic time periods.

Because the application of the groundwater models was designed to address regional-scale questions, the results are most effective on a regional scale. The TWDB makes no warranties or representations related to the actual conditions of any aquifer at a particular location or at a particular time.

It is important for groundwater conservation districts to monitor groundwater pumping and overall conditions of the aquifer. Because of the limitations of the groundwater model and the assumptions in this analysis, it is important that the groundwater conservation districts work with the TWDB to refine this analysis in the future given the reality of how the aquifer responds to the actual amount and location of pumping now and in the future. Historic precipitation patterns also need to be placed in context as future climatic conditions, such as dry and wet year precipitation patterns, may differ and affect groundwater flow conditions.

REFERENCES:

- Anaya, R., and Jones, I. C., 2009, Groundwater Availability Model for the Edwards-Trinity (Plateau) and Pecos Valley Aquifers of Texas: Texas Water Development Board Report 373, 103 p.,
http://www.twdb.texas.gov/groundwater/models/gam/eddt_p/ET-Plateau_Full.pdf.
- Deeds, N. E., and Jigmond, M., 2015, Numerical Model Report for the High Plains Aquifer System Groundwater Availability Model: Prepared for the Texas Water Development Board by INTERA Inc., 640 p.
http://www.twdb.texas.gov/groundwater/models/gam/hpas/HPAS_GAM_Numerical_Report.pdf
- Harbaugh, A. W., 2009, Zonebudget Version 3.01, A computer program for computing subregional water budgets for MODFLOW ground-water flow models: U.S. Geological Survey Groundwater Software.
- Harbaugh, A. W., Banta, E. R., Hill, M. C., and McDonald, M. G., 2000, MODFLOW-2000, the U.S. Geological Survey modular ground-water model -- User guide to modularization concepts and the Ground-Water Flow Process: U.S. Geological Survey Open-File Report 00-92, 121 p.
- Jones, I. C., 2012, GAM Run 12-004, 16 p.,
<http://www.twdb.texas.gov/groundwater/docs/GAMruns/GR12-004.pdf>
- National Research Council, 2007, Models in Environmental Regulatory Decision Making Committee on Models in the Regulatory Decision Process, National Academies Press, Washington D.C., 287 p., http://www.nap.edu/catalog.php?record_id=11972.
- Niswonger, R.G., Panday, S., and Ibaraki, M., 2011, MODFLOW-NWT, a Newton formulation for MODFLOW-2005: USGS, Techniques and Methods 6-A37, 44 p.
- Texas Water Code, 2015, <http://www.statutes.legis.state.tx.us/docs/WA/pdf/WA.36.pdf>.