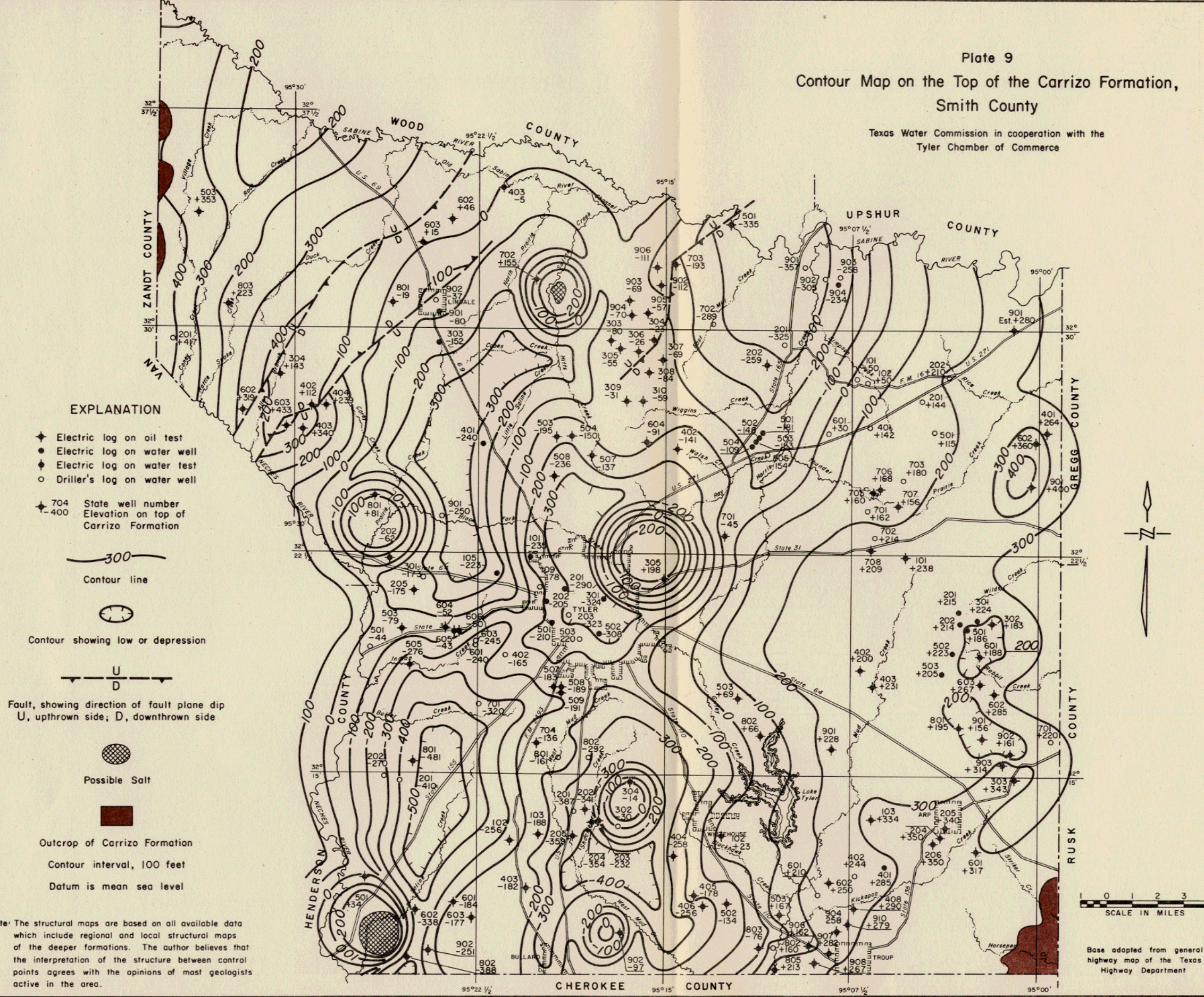


Contour Map on the Top of the Carrizo Formation, Smith County

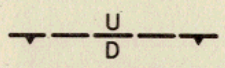

Texas Water Commission in cooperation with the
Tyler Chamber of Commerce



EXPLANATION


- ◆ Electric log on oil test
- Electric log on water well
- ◐ Electric log on water test
- Driller's log on water well

◆ 704 State well number
-400 Elevation on top of Carrizo Formation



Contour interval, 100 feet
Datum is mean sea level

Note: The structural maps are based on all available data which include regional and local structural maps of the deeper formations. The author believes that the interpretation of the structure between control points agrees with the opinions of most geologists active in the area.



Base adapted from general highway map of the Texas Highway Department