
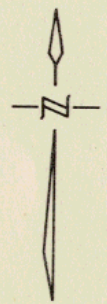
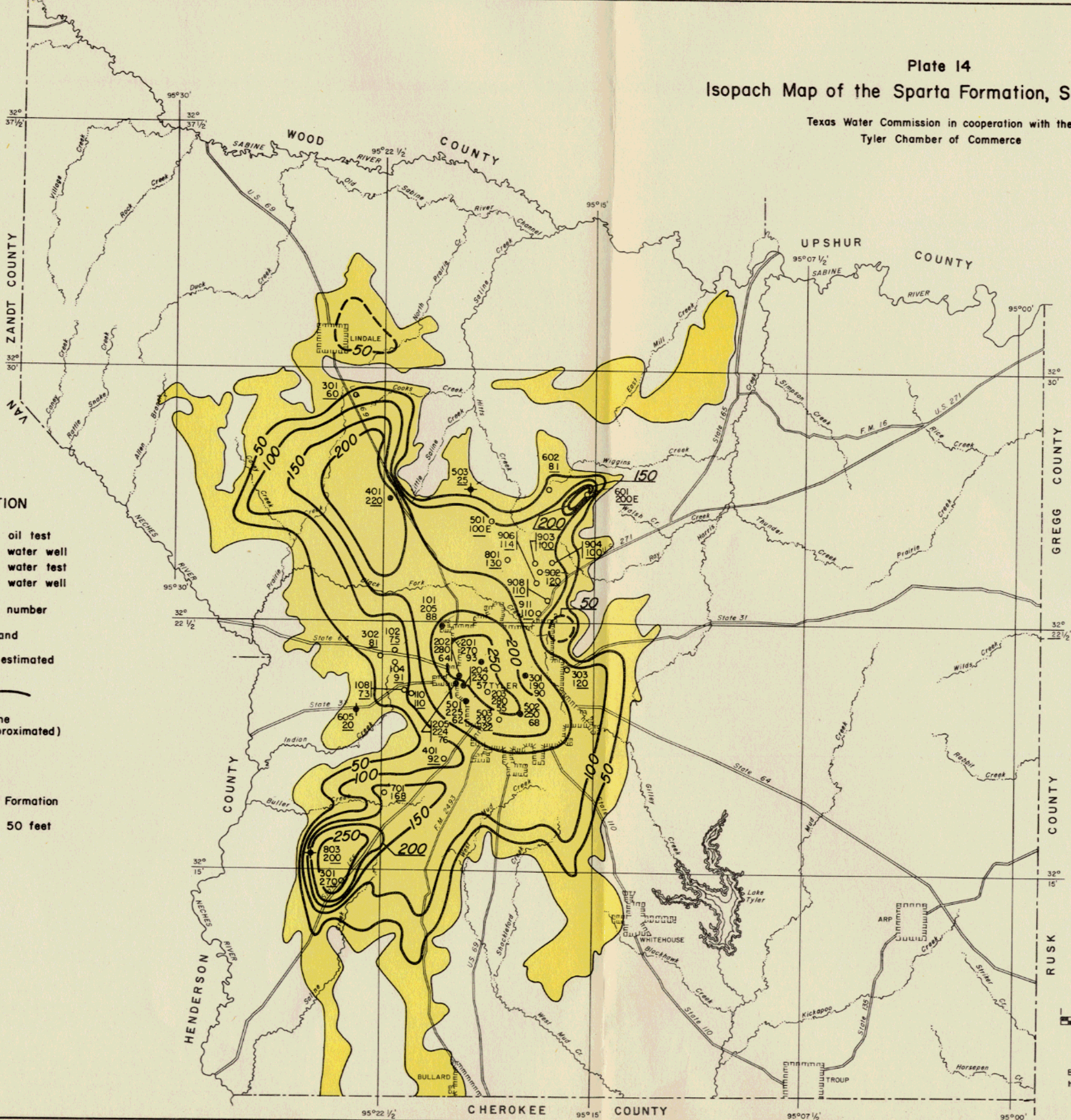


Plate 14
Isopach Map of the Sparta Formation, Smith County

Texas Water Commission in cooperation with the
Tyler Chamber of Commerce

- EXPLANATION**
- ◆ Electric log on oil test
 - Electric log on water well
 - ⬮ Electric log on water test
 - Driller's log on water well
-
- ◆ 904 State well number
 - 200 Thickness
 - 70 Percent sand
 - 200E Thickness estimated
-
- 200 —
Contour line
(dashed where approximated)
-
- Outcrop of Sparta Formation
-
- Contour interval, 50 feet



Base adapted from general highway map of the Texas Highway Department