



LAND USE/LAND COVER MAPS OF TEXAS

Developed to satisfy the requirements of Section 208
Federal Water Pollution Control Act Amendments of 1972

Pursuant to

Title 40 C.F.R. part 131 and

The State of Texas Continuing Planning Process
and Funded in Part

By Federal Grant Funds

From The U.S. Environmental Protection Agency
Compiled and Interpreted By W. Glenn Ouzts

This Reprinting Funded Through An Integrated
Grant From The U.S. Department of Housing and Urban Development
Through The Governor's Office of Budget and Planning

For Additional Copies Of This Document Contact
TNRIS, P.O. Box 13087, Austin, Texas 78711

TEXAS DEPARTMENT OF WATER RESOURCES • 1700 N. CONGRESS AVENUE • AUSTIN, TEXAS 78701

FEBRUARY, 1977

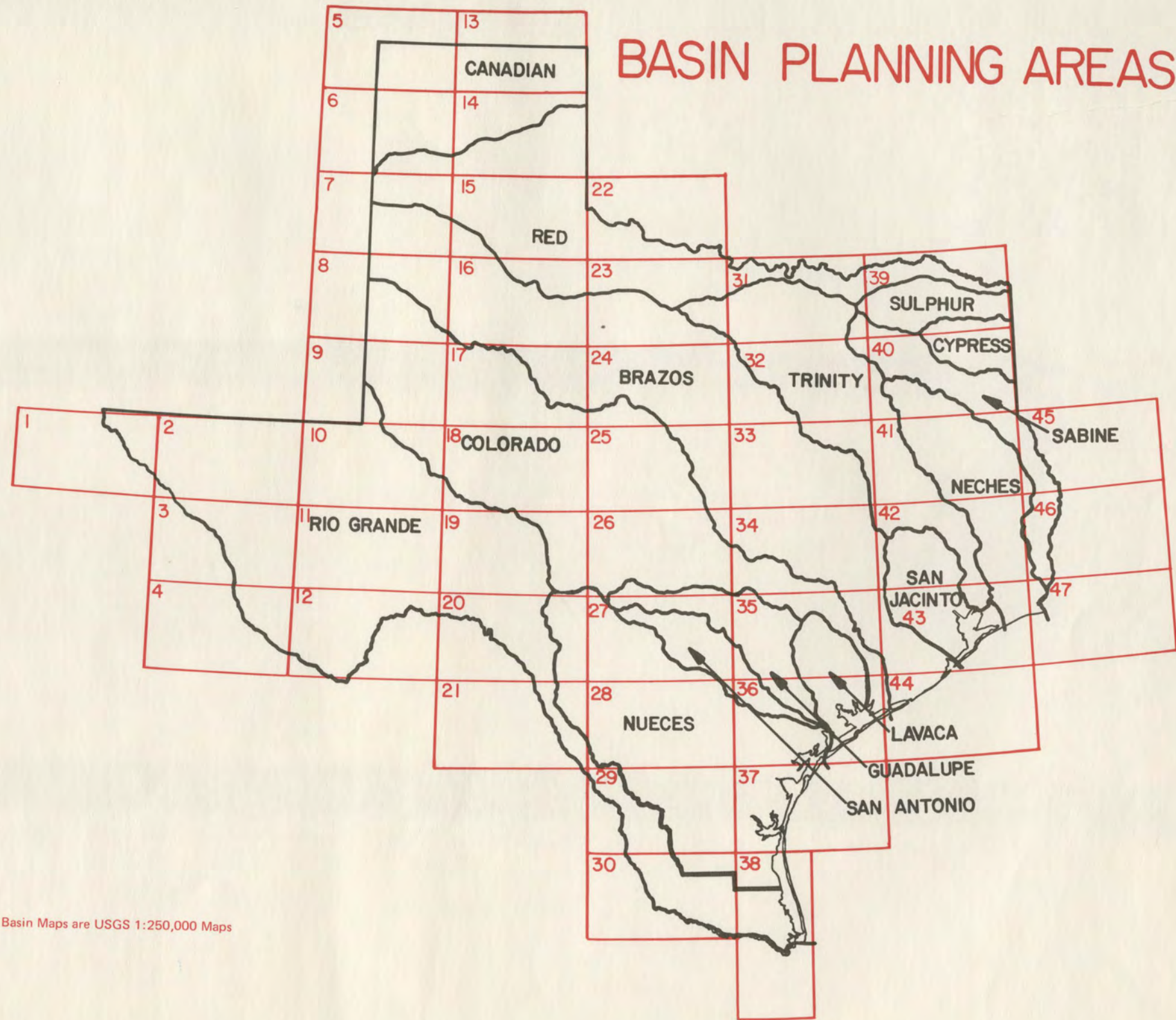
REPRINTED 1978

LP-62

MAP INDEX

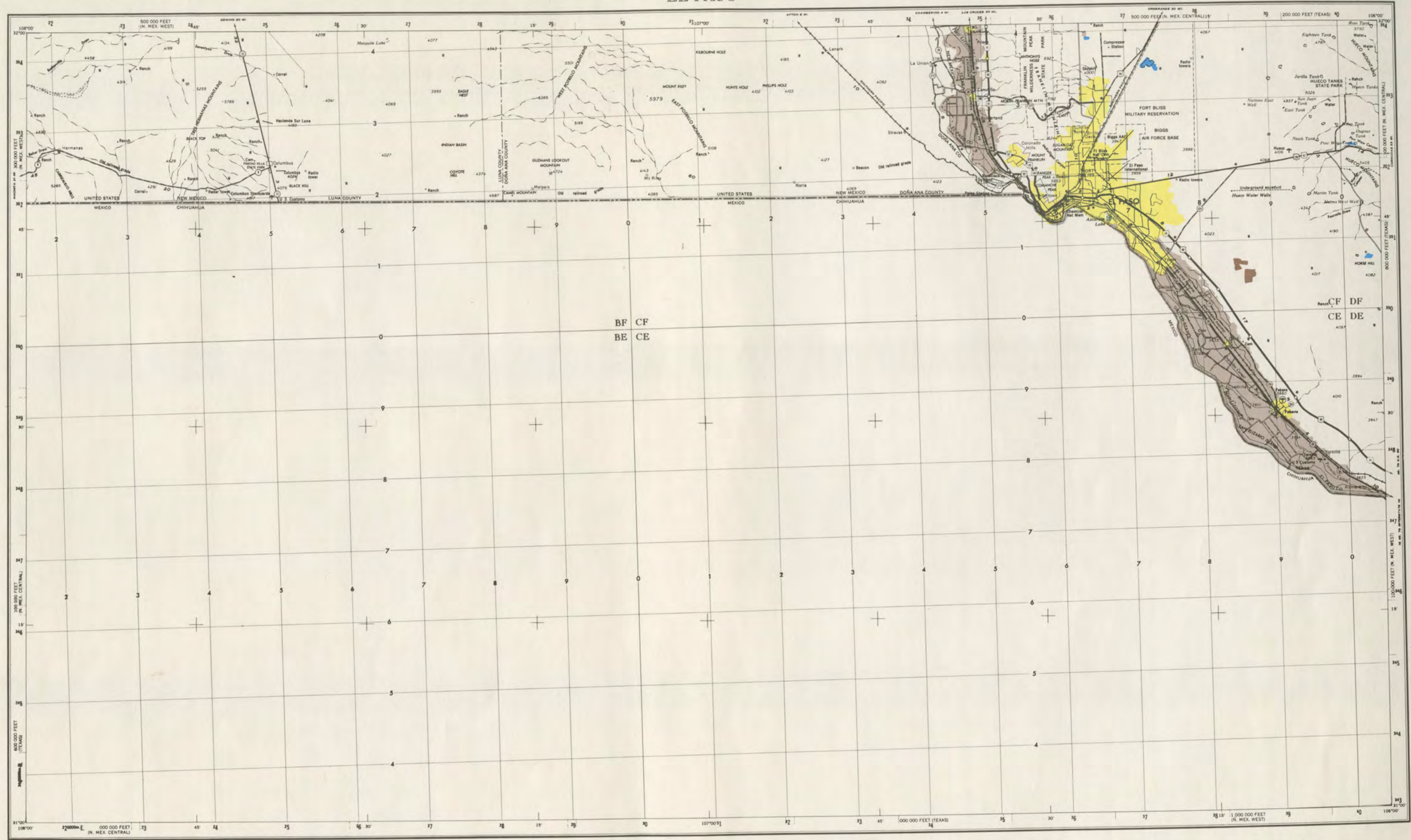
NO.	NAME
1.	EL PASO
2.	VAN HORN
3.	MARFA
4.	PRESIDIO
5.	DALHART
6.	TUCUMCARI
7.	CLOVIS
8.	BROWNFIELD
9.	HOBBS
10.	PECOS
11.	FT. STOCKTON
12.	EMORY PEAK
13.	PERRYTON
14.	AMARILLO
15.	PLAINVIEW
16.	LUBBOCK
17.	BIG SPRING
18.	SAN ANGELO
19.	SONORA
20.	DEL RIO
21.	EAGLE PASS
22.	LAWTON
23.	WICHITA FALLS
24.	ABILENE
25.	BROWNWOOD
26.	LLANO
27.	SAN ANTONIO
28.	CRYSTAL CITY
29.	LAREDO
30.	McALLEN
31.	SHERMAN
32.	DALLAS
33.	WACO
34.	AUSTIN
35.	SEGUIN
36.	BEEVILLE
37.	CORPUS CHRISTI
38.	BROWNSVILLE
39.	TEXARKANA
40.	TYLER
41.	PALESTINE
42.	BEAUMONT
43.	HOUSTON
44.	BAY CITY
45.	ALEXANDRIA
46.	LAKE CHARLES
47.	PORT ARTHUR

BASIN PLANNING AREAS



Basin Maps are USGS 1:250,000 Maps


EL PASO



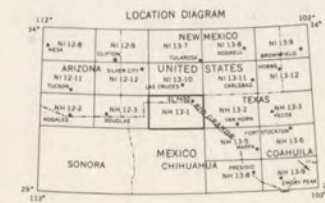
BF CF
BE CE

EXPLANATION

Urban or Built-up Land		Water	
Cropland, Dry		Wetlands	NONE
Cropland, Irrigated		Rangeland	
Forest Land	NONE	Barren Lands	NONE

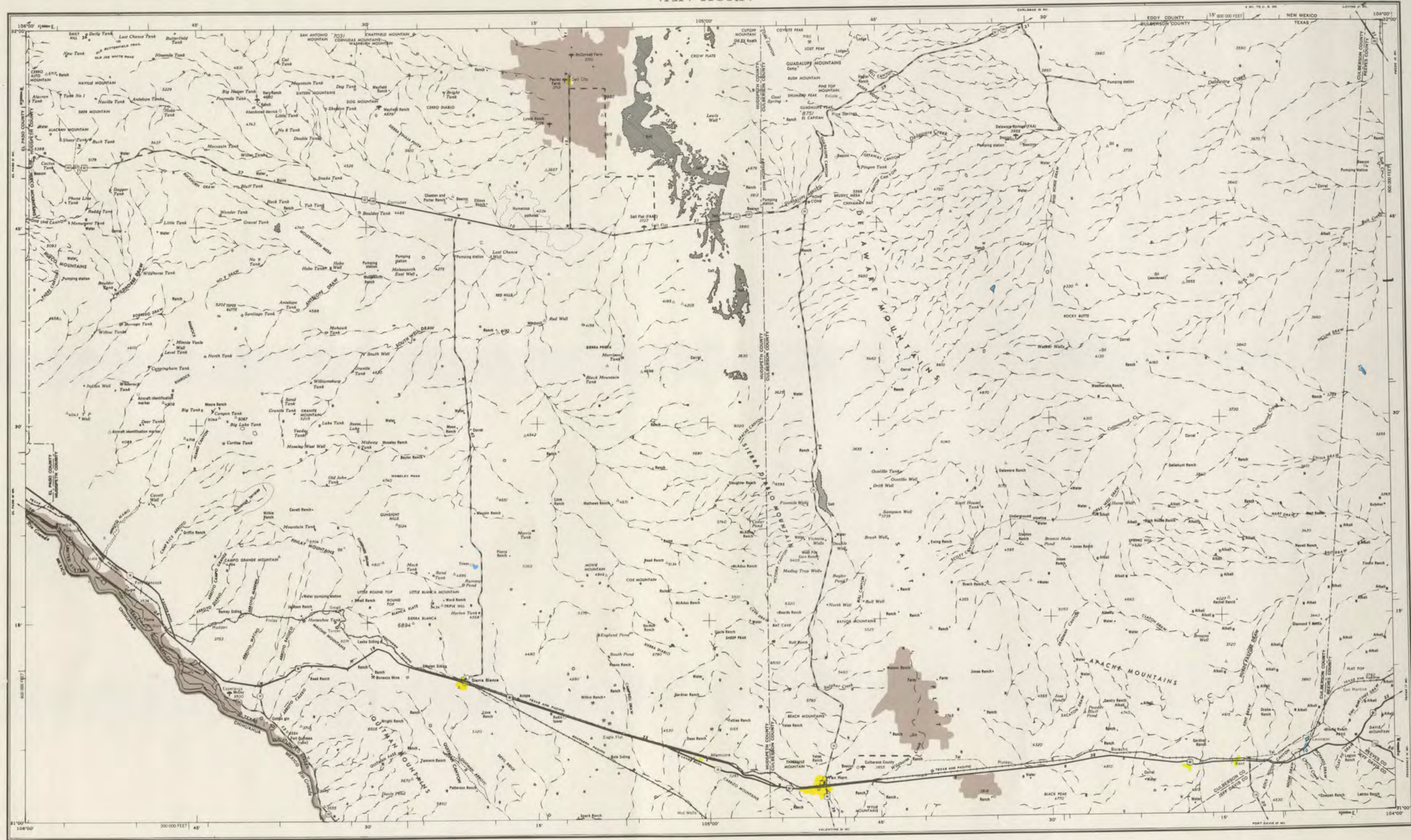


LAND USE/LAND COVER




Prepared by the
TEXAS DEPARTMENT OF WATER RESOURCES
February, 1977

VAN HORN

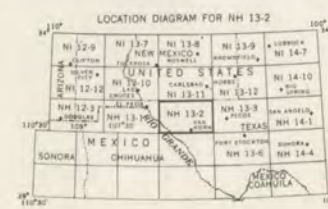


EXPLANATION

Urban or Built-up Land		Water	
Cropland, Dry	NONE	Wetlands	NONE
Cropland, Irrigated		Rangeland	
Forest Land	NONE	Barren Lands	NONE



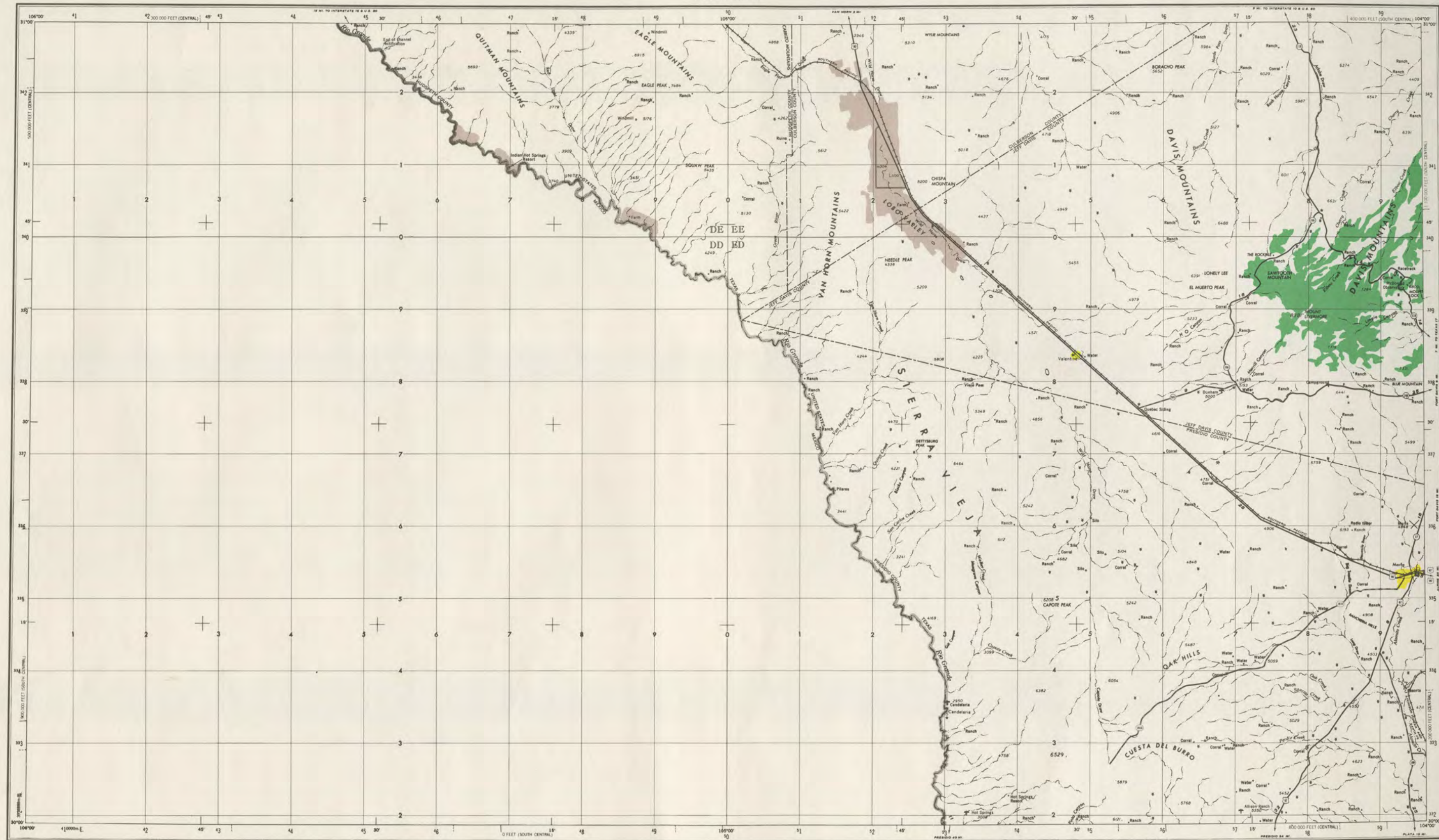
LAND USE/LAND COVER






Prepared by the
TEXAS DEPARTMENT OF WATER RESOURCES
February, 1977


MAP 2

MARFA



EXPLANATION

Urban or Built-up Land		Water	NONE
Cropland, Dry	NONE	Wetlands	NONE
Cropland, Irrigated		Rangeland	
Forest Land		Barren Lands	NONE



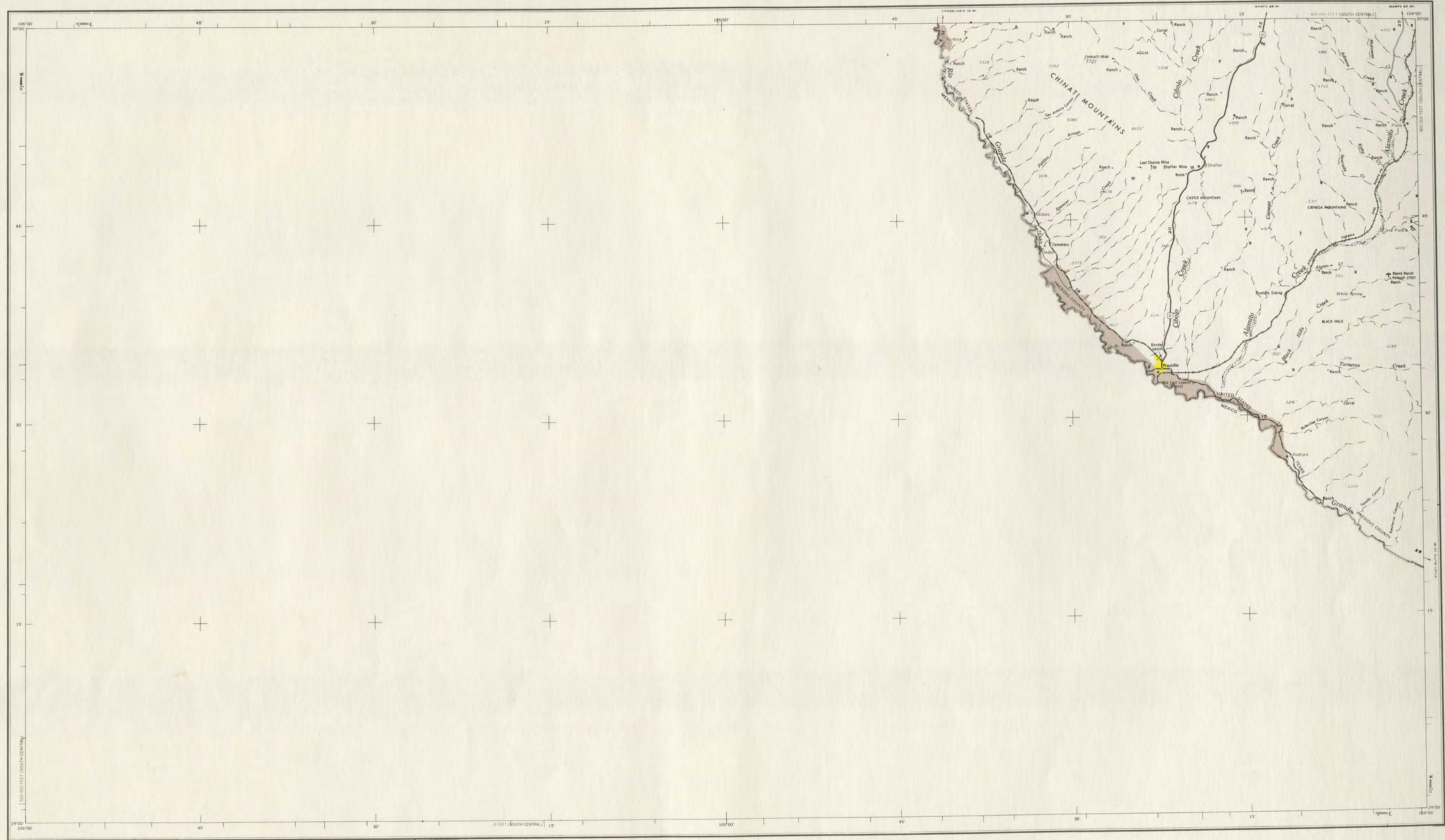
LAND USE/LAND COVER






Prepared by the
TEXAS DEPARTMENT OF WATER RESOURCES
February, 1977


MAP 3

PRESIDIO

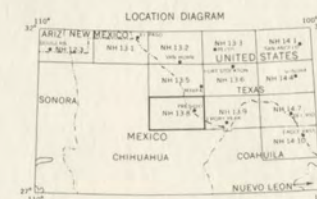


EXPLANATION

Urban or Built-up Land		Water	NONE
Cropland, Dry	NONE	Wetlands	NONE
Cropland, Irrigated		Rangeland	
Forest Land	NONE	Barren Lands	NONE

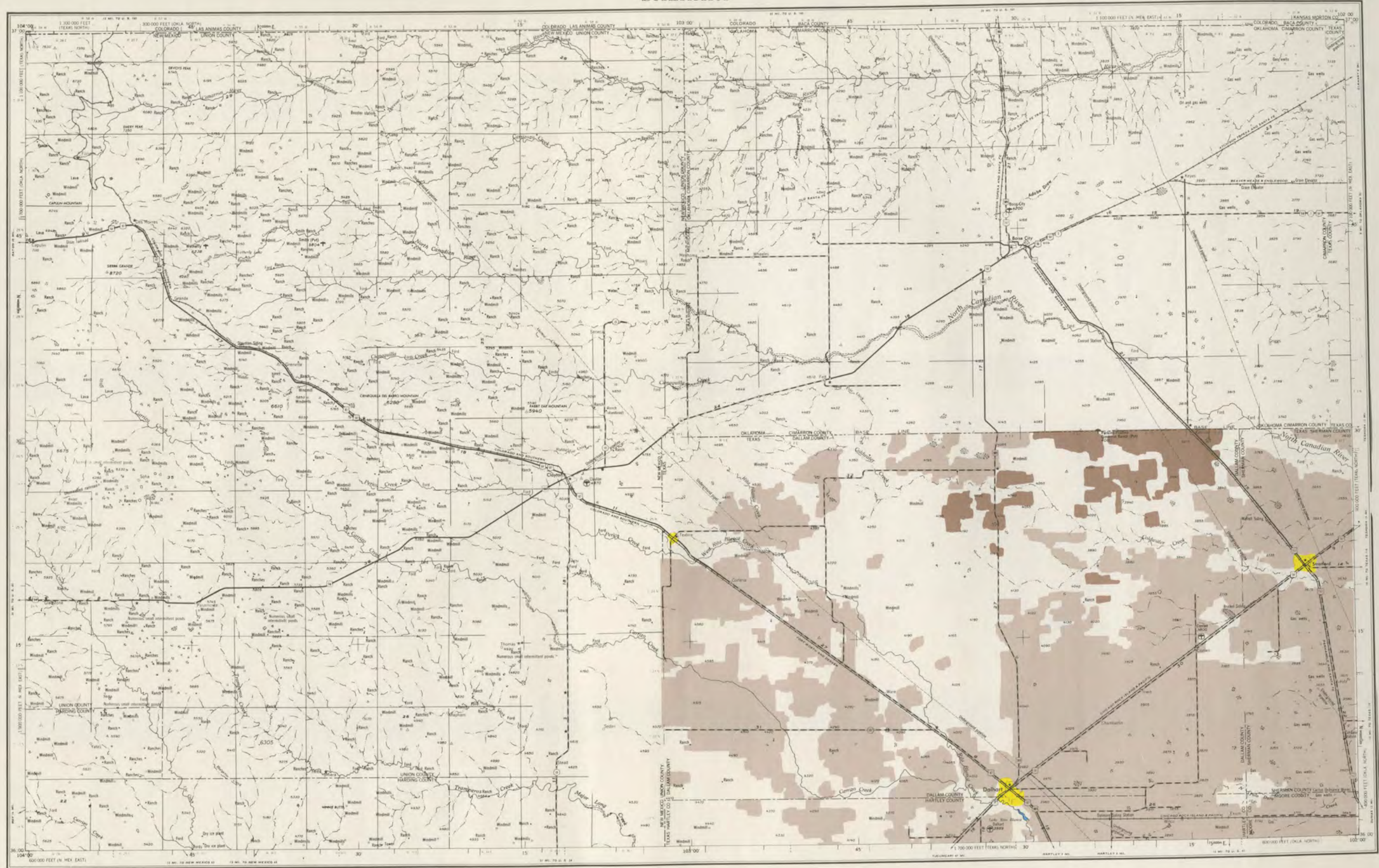


LAND USE/LAND COVER









Prepared by the
TEXAS DEPARTMENT OF WATER RESOURCES
February, 1977

DALHART

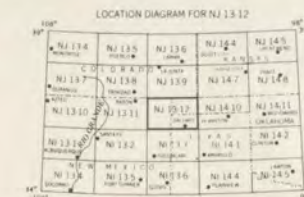


EXPLANATION

Urban or Built-up Land		Water	
Cropland, Dry		Wetlands	NONE
Cropland, Irrigated		Rangeland	
Forest Land	NONE	Barren Lands	NONE

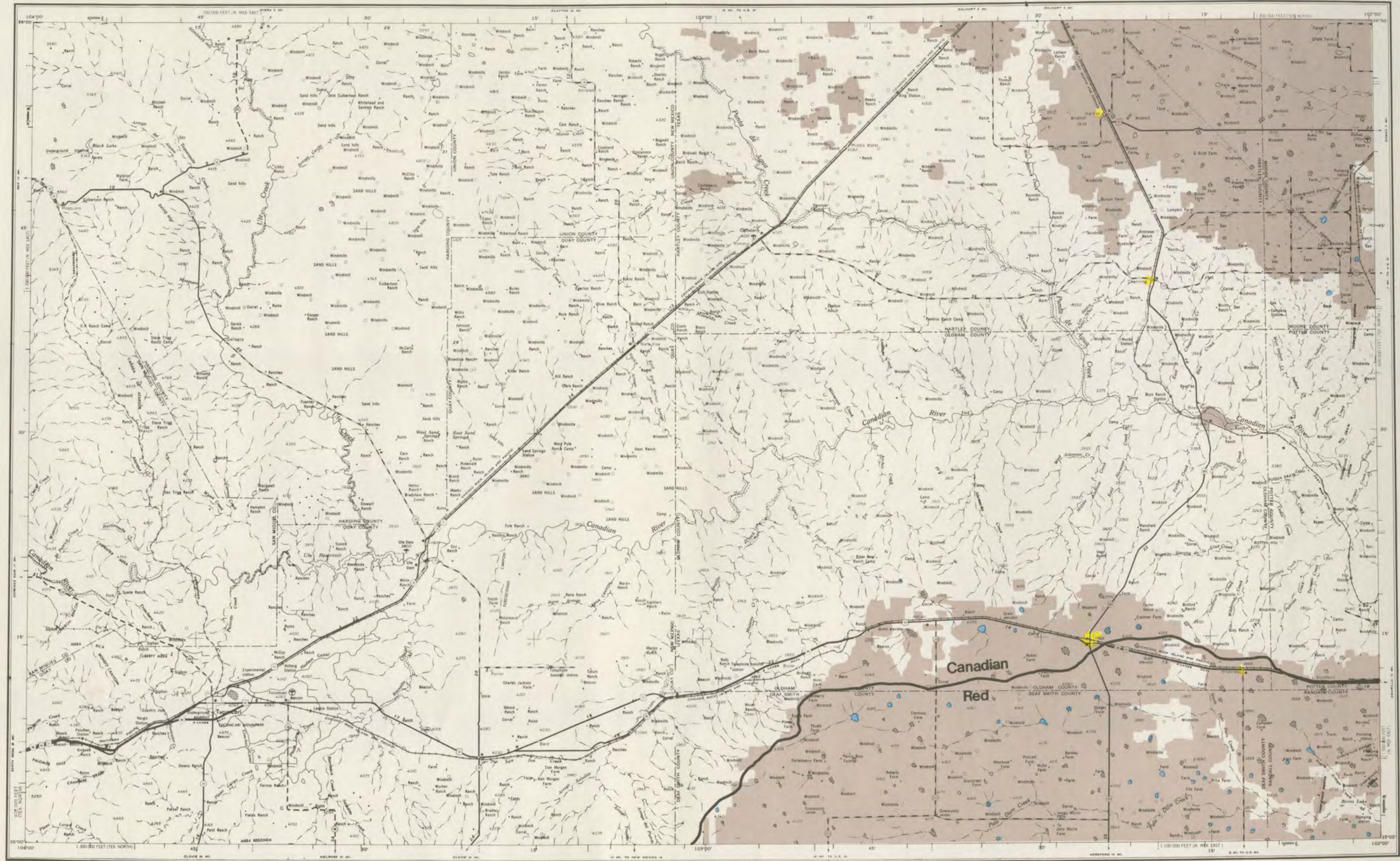


LAND USE/LAND COVER




Prepared by the
TEXAS DEPARTMENT OF WATER RESOURCES
February, 1977

TUCUMCARI

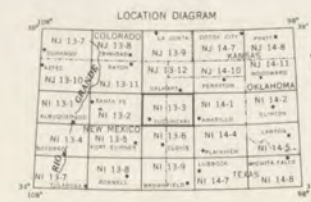


EXPLANATION

Urban or Built-up Land		Water	
Cropland, Dry	NONE	Wetlands	NONE
Cropland, Irrigated		Rangeland	
Forest Land	NONE	Barren Lands	NONE

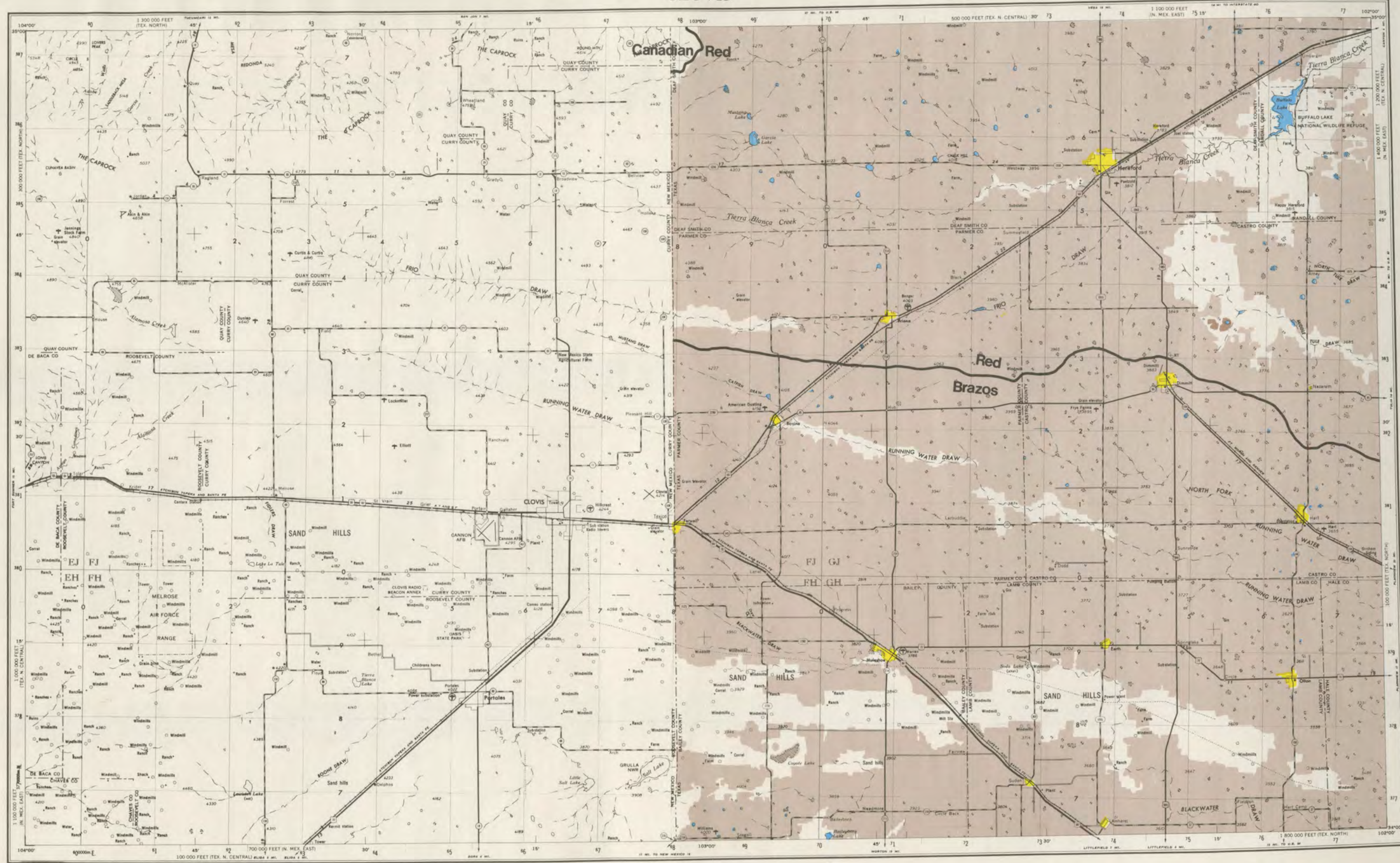


LAND USE/LAND COVER




Prepared by the
TEXAS DEPARTMENT OF WATER RESOURCES
 February, 1977

CLOVIS

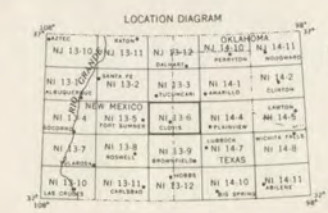


EXPLANATION

Urban or Built-up Land		Water	
Cropland, Dry		Wetlands	NONE
Cropland, Irrigated		Rangeland	
Forest Land	NONE	Barren Lands	NONE

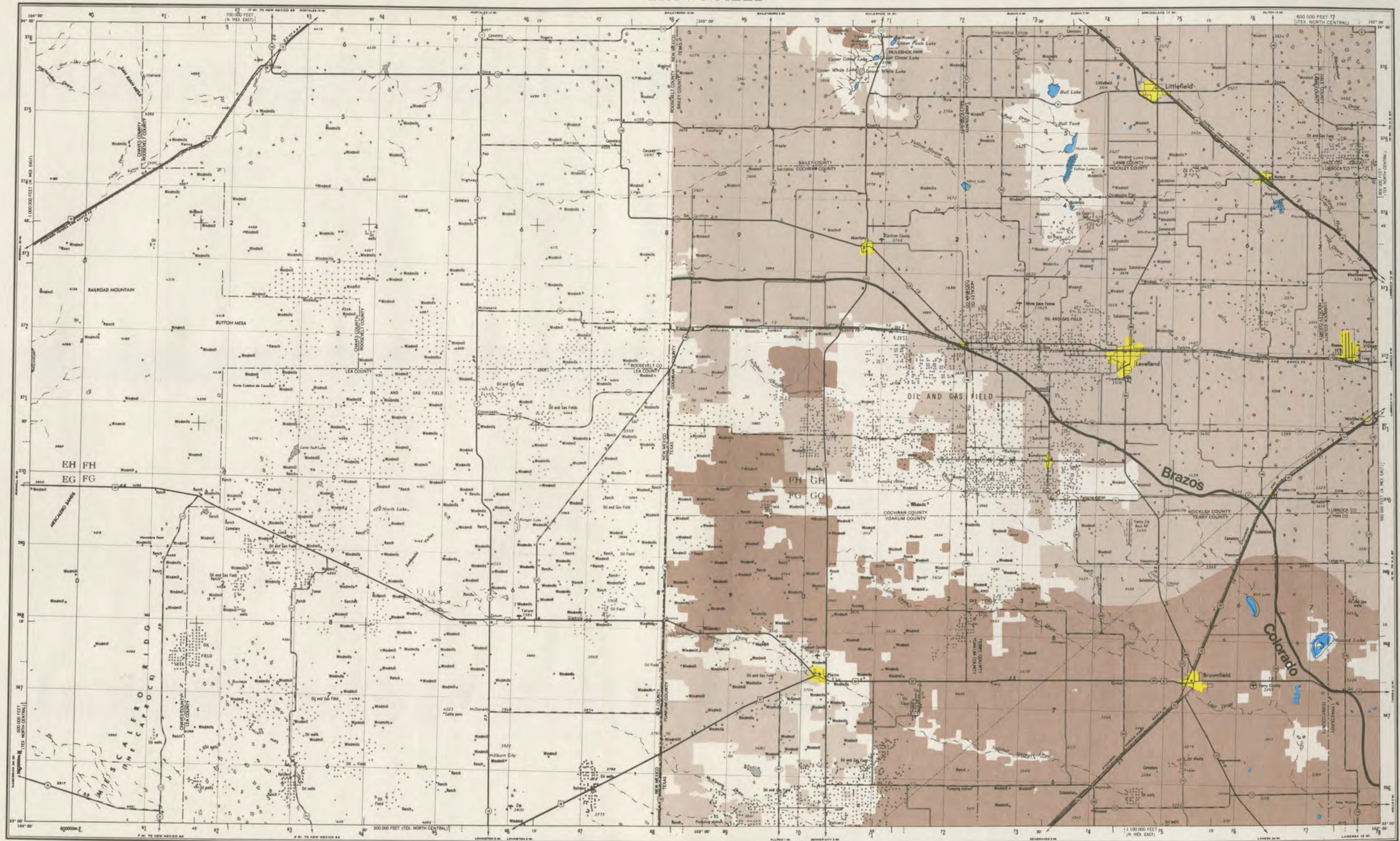


LAND USE/LAND COVER




Prepared by the
TEXAS DEPARTMENT OF WATER RESOURCES
February, 1977

BROWNFIELD

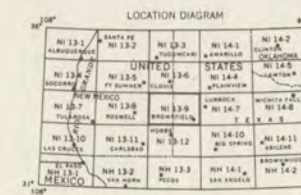


EXPLANATION

Urban or Built-up Land		Water	
Cropland, Dry		Wetlands	NONE
Cropland, Irrigated		Rangeland	
Forest Land	NONE	Barren Lands	NONE

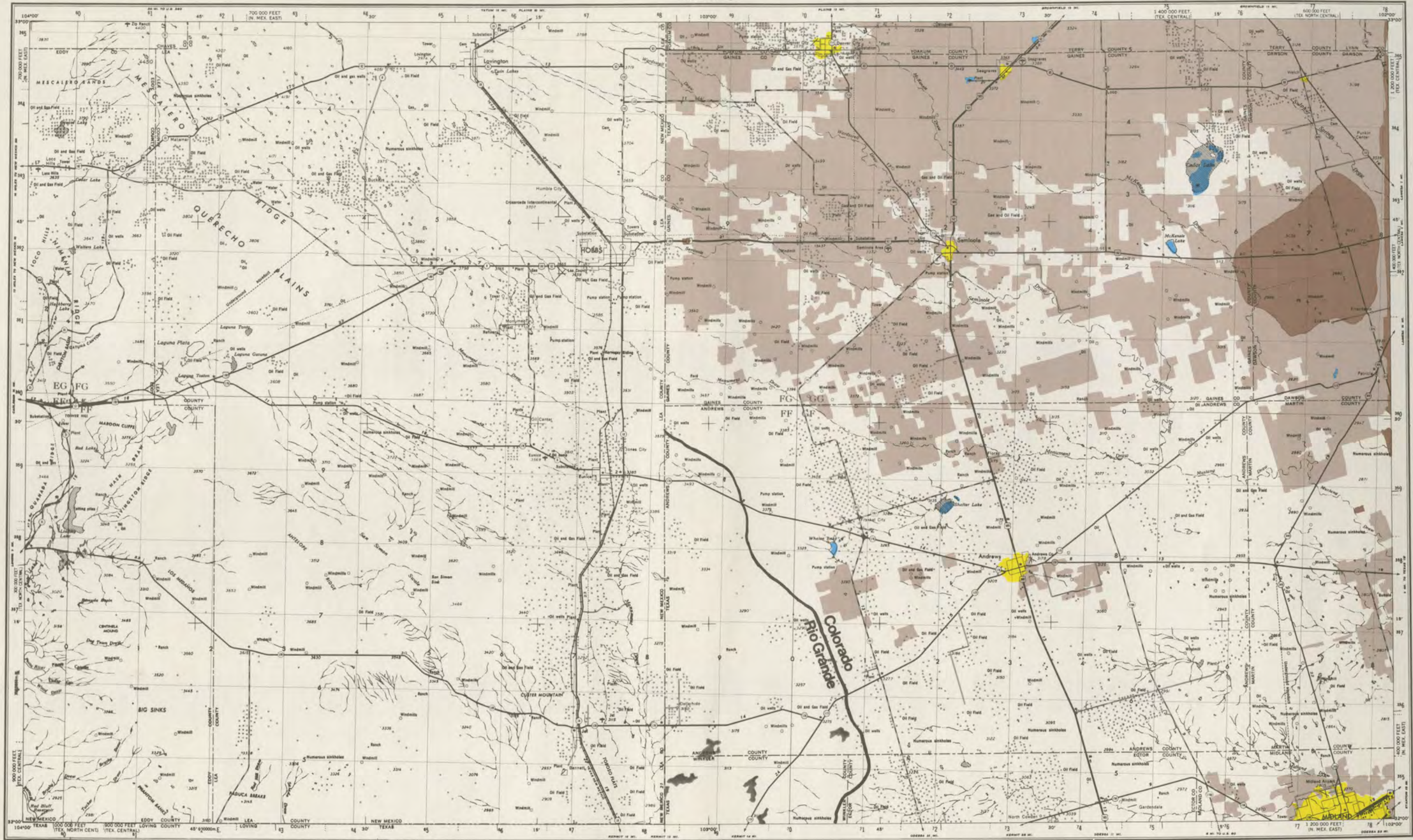


LAND USE/LAND COVER




Prepared by the
TEXAS DEPARTMENT OF WATER RESOURCES
 February, 1977

HOBBS



EXPLANATION

Urban or Built-up Land		Water	
Cropland, Dry		Wetlands	
Cropland, Irrigated		Rangeland	
Forest Land		Barren Lands	



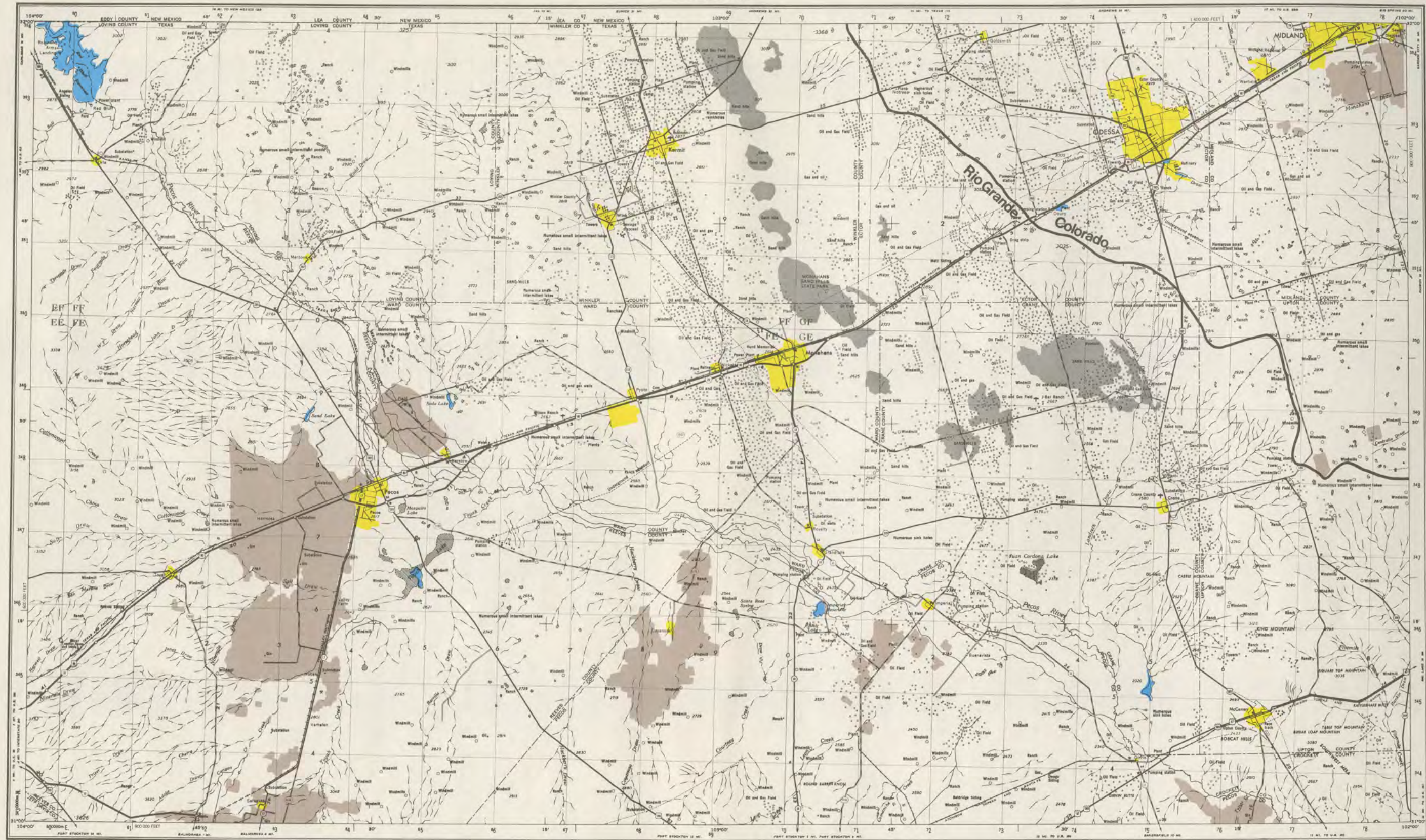
LAND USE/LAND COVER

LOCATION DIAGRAM



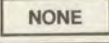
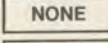


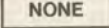

NEW MEXICO	TX 13.4	TX 13.5	TX 13.6	TX 13.7	TX 13.8	TX 13.9	TX 14.0	TX 14.1	TX 14.2	TX 14.3	TX 14.4	TX 14.5
UN. STATES	TX 13.4	TX 13.5	TX 13.6	TX 13.7	TX 13.8	TX 13.9	TX 14.0	TX 14.1	TX 14.2	TX 14.3	TX 14.4	TX 14.5
NEW MEXICO	TX 13.4	TX 13.5	TX 13.6	TX 13.7	TX 13.8	TX 13.9	TX 14.0	TX 14.1	TX 14.2	TX 14.3	TX 14.4	TX 14.5


Prepared by the
TEXAS DEPARTMENT OF WATER RESOURCES
 February, 1977

PECOS



EXPLANATION

Urban or Built-up Land		Water	
Cropland, Dry		Wetlands	
Cropland, Irrigated		Rangeland	
Forest Land		Barren Lands	



LAND USE/LAND COVER

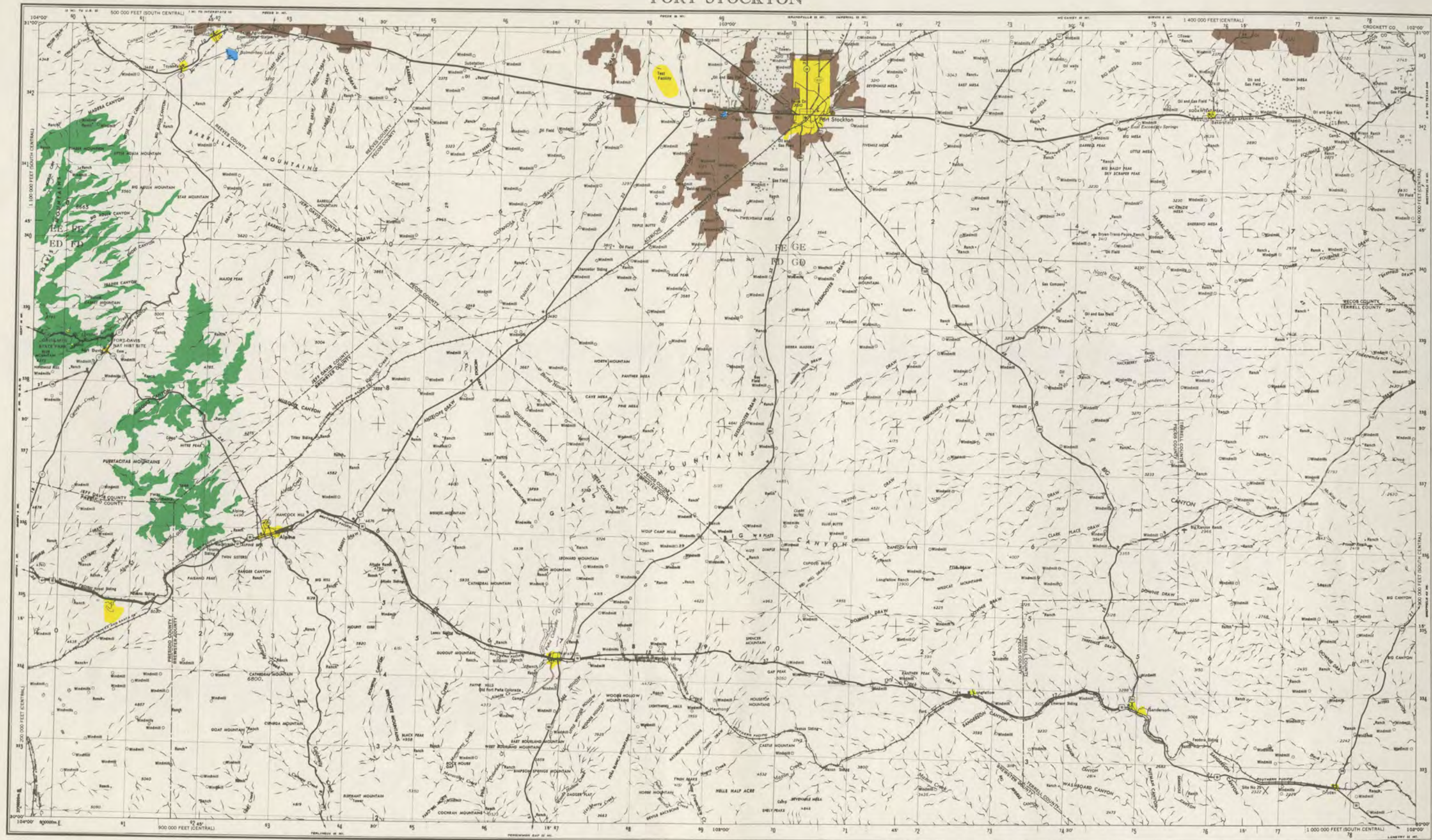
LOCATION DIAGRAM

NH 13-7	NH 13-8	NH 13-9	NH 13-10	NH 13-11
NH 13-12	NH 13-13	NH 13-14	NH 13-15	NH 13-16
NH 13-17	NH 13-18	NH 13-19	NH 13-20	NH 13-21
NH 13-22	NH 13-23	NH 13-24	NH 13-25	NH 13-26
NH 13-27	NH 13-28	NH 13-29	NH 13-30	NH 13-31



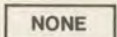
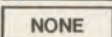



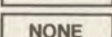
Prepared by the
TEXAS DEPARTMENT OF WATER RESOURCES
February, 1977


MAP 10

FORT STOCKTON



EXPLANATION

Urban or Built-up Land		Water	
Cropland, Dry		Wetlands	
Cropland, Irrigated		Rangeland	
Forest Land		Barren Lands	

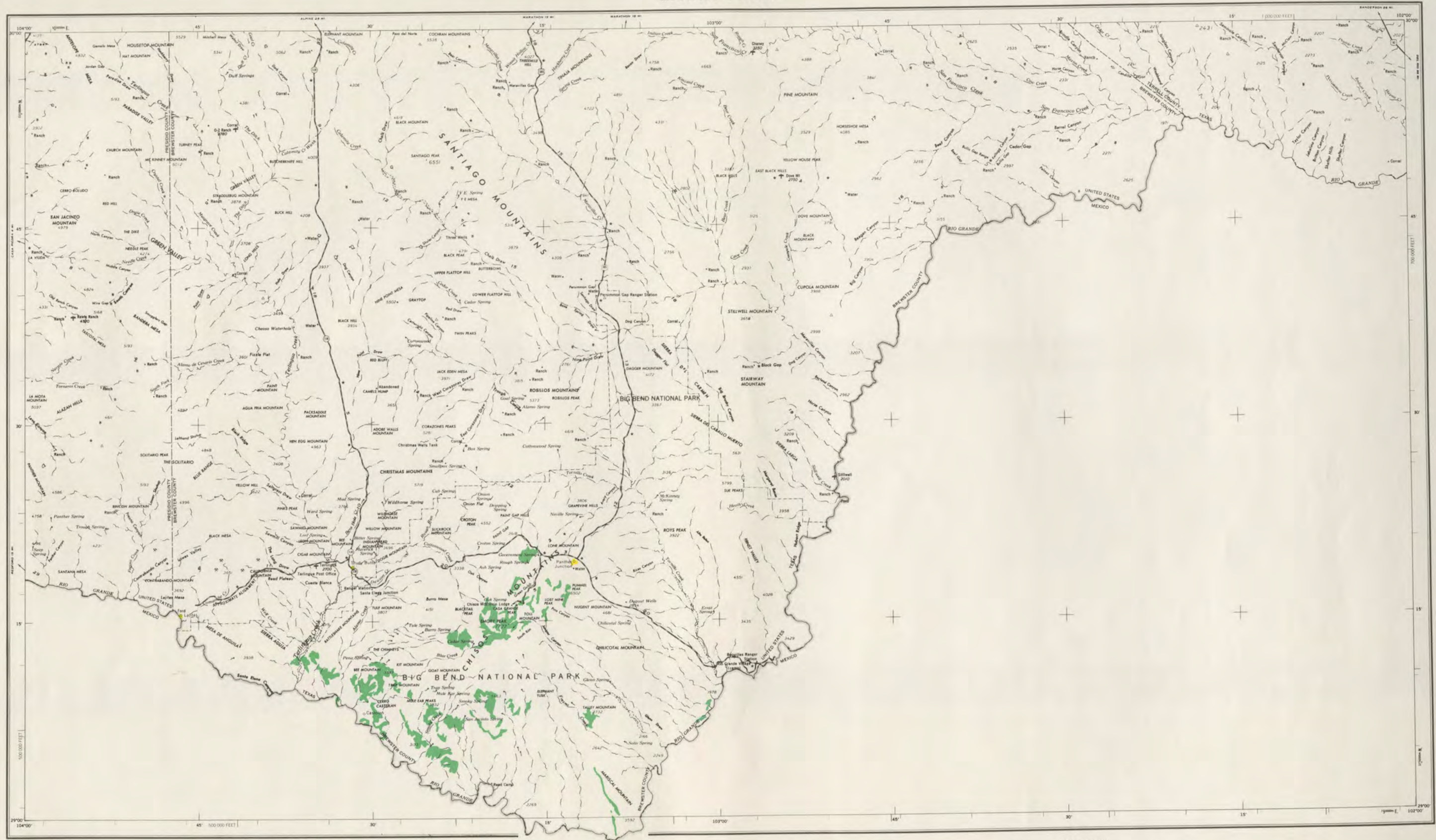


LAND USE/LAND COVER




Prepared by the
TEXAS DEPARTMENT OF WATER RESOURCES
February, 1977

EMORY PEAK



EXPLANATION

Urban or Built-up Land		Water	NONE
Cropland, Dry	NONE	Wetlands	NONE
Cropland, Irrigated	NONE	Rangeland	
Forest Land		Barren Lands	NONE



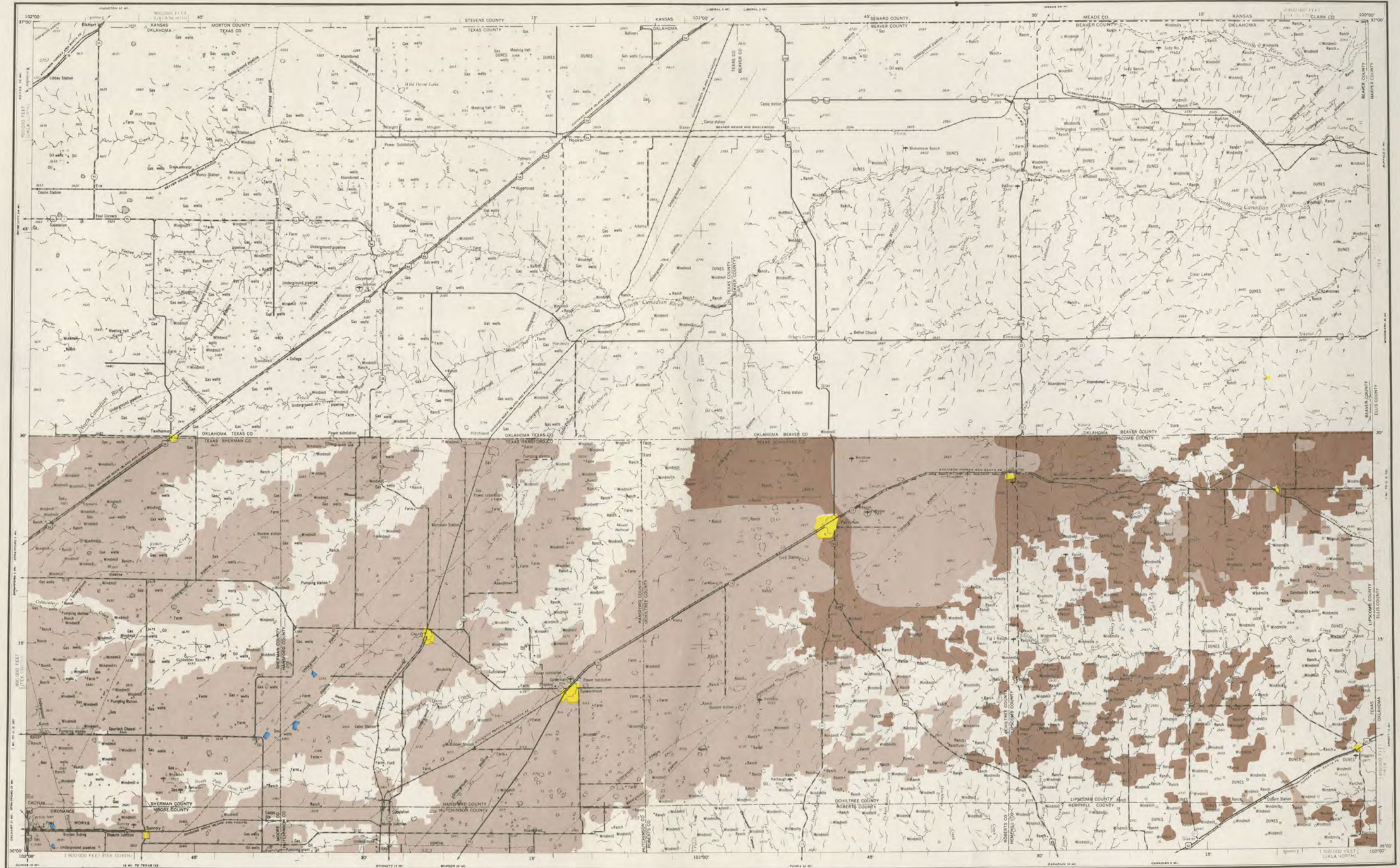
LAND USE/LAND COVER



Prepared by the
TEXAS DEPARTMENT OF WATER RESOURCES
February, 1977


MAP 12

PERRYTON



EXPLANATION

Urban or Built-up Land		Water	
Cropland, Dry		Wetlands	
Cropland, Irrigated		Rangeland	
Forest Land		Barren Lands	



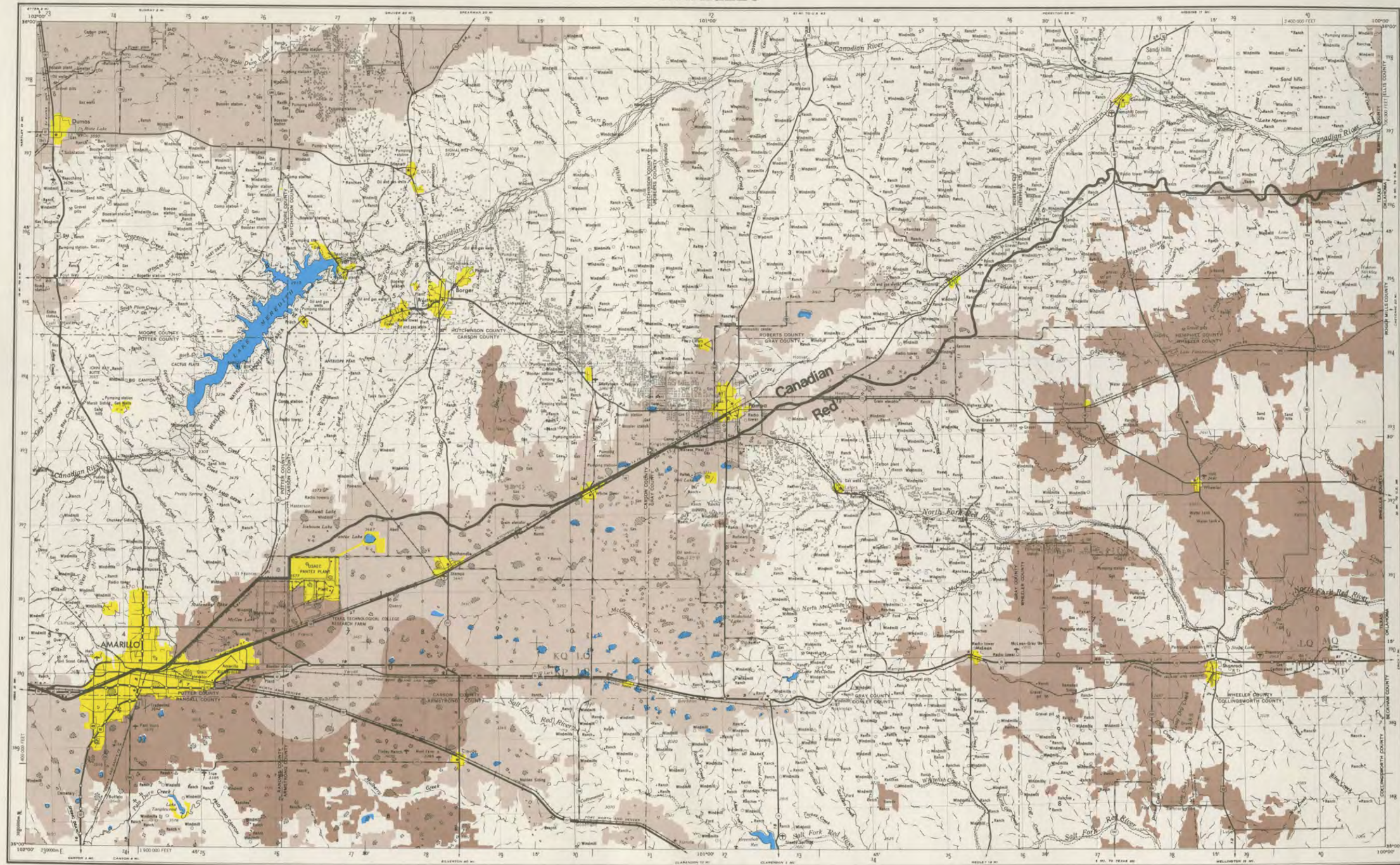
LAND USE/LAND COVER

LOCATION DIAGRAM

TX 13-9	TX 13-6	TX 13-4	TX 13-5	TX 13-8
TX 13-10	TX 13-7	TX 13-3	TX 13-1	TX 13-2
TX 13-11	TX 13-12	TX 13-10	TX 13-11	TX 13-12
TX 13-13	TX 13-14	TX 13-15	TX 13-16	TX 13-17
TX 13-18	TX 13-19	TX 13-20	TX 13-21	TX 13-22


Prepared by the
TEXAS DEPARTMENT OF WATER RESOURCES
 February, 1977

AMARILLO



EXPLANATION

Urban or Built-up Land		Water	
Cropland, Dry		Wetlands	NONE
Cropland, Irrigated		Rangeland	
Forest Land	NONE	Barren Lands	NONE



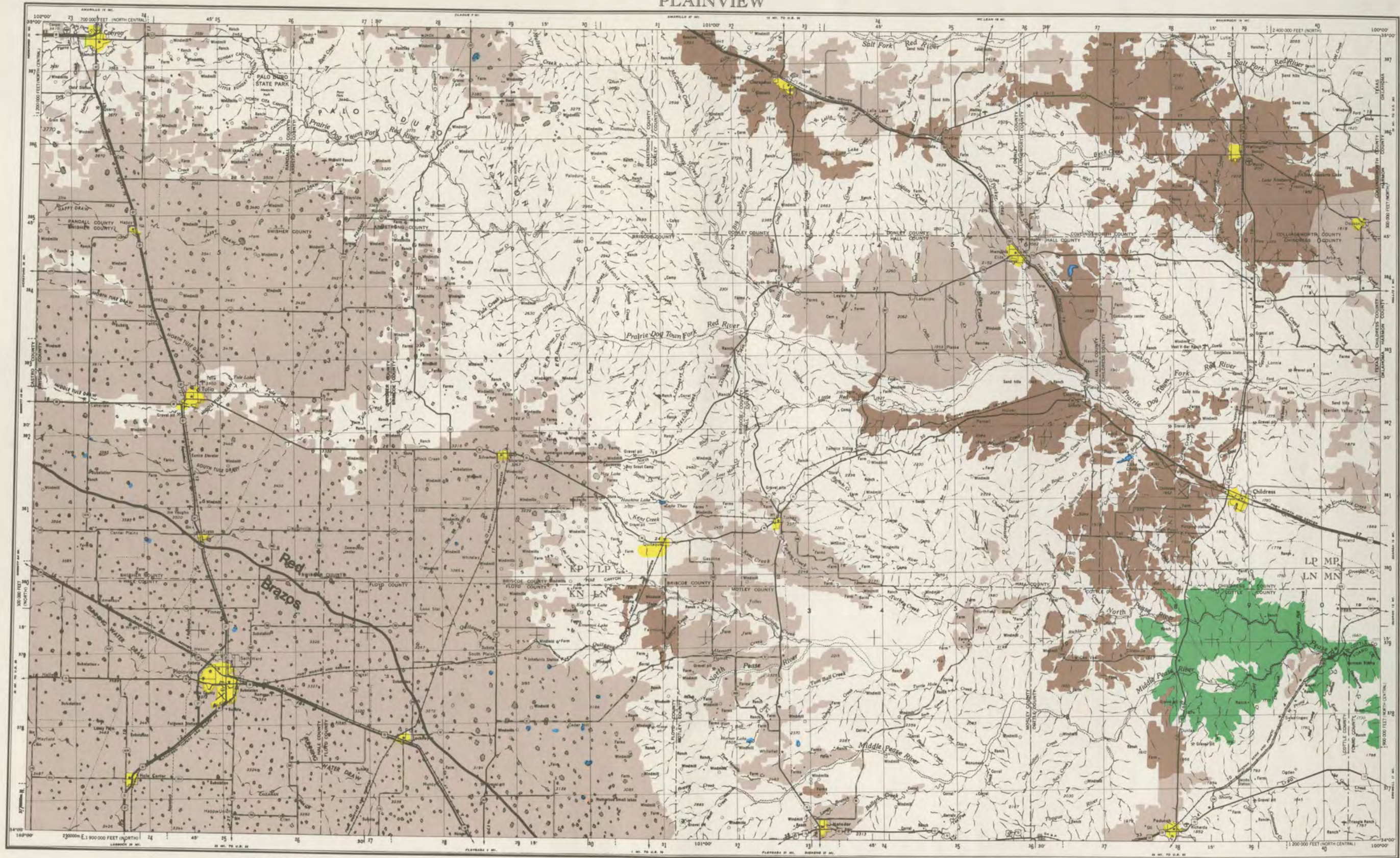
LAND USE/LAND COVER

LOCATION DIAGRAM

TX 13.8	TX 13.9	TX 14.0	TX 14.1	TX 14.2	TX 14.3	TX 14.4	TX 14.5
TX 13.11	TX 13.12	TX 13.13	TX 13.14	TX 13.15	TX 13.16	TX 13.17	TX 13.18
TX 13.2	TX 13.3	TX 13.4	TX 13.5	TX 13.6	TX 13.7	TX 13.8	TX 13.9
TX 13.10	TX 13.11	TX 13.12	TX 13.13	TX 13.14	TX 13.15	TX 13.16	TX 13.17
TX 13.18	TX 13.19	TX 13.20	TX 13.21	TX 13.22	TX 13.23	TX 13.24	TX 13.25


Prepared by the
TEXAS DEPARTMENT OF WATER RESOURCES
February, 1977

PLAINVIEW



EXPLANATION

- | | | | |
|------------------------|---|--------------|---|
| Urban or Built-up Land |  | Water |  |
| Cropland, Dry |  | Wetlands |  |
| Cropland, Irrigated |  | Rangeland |  |
| Forest Land |  | Barren Lands |  |



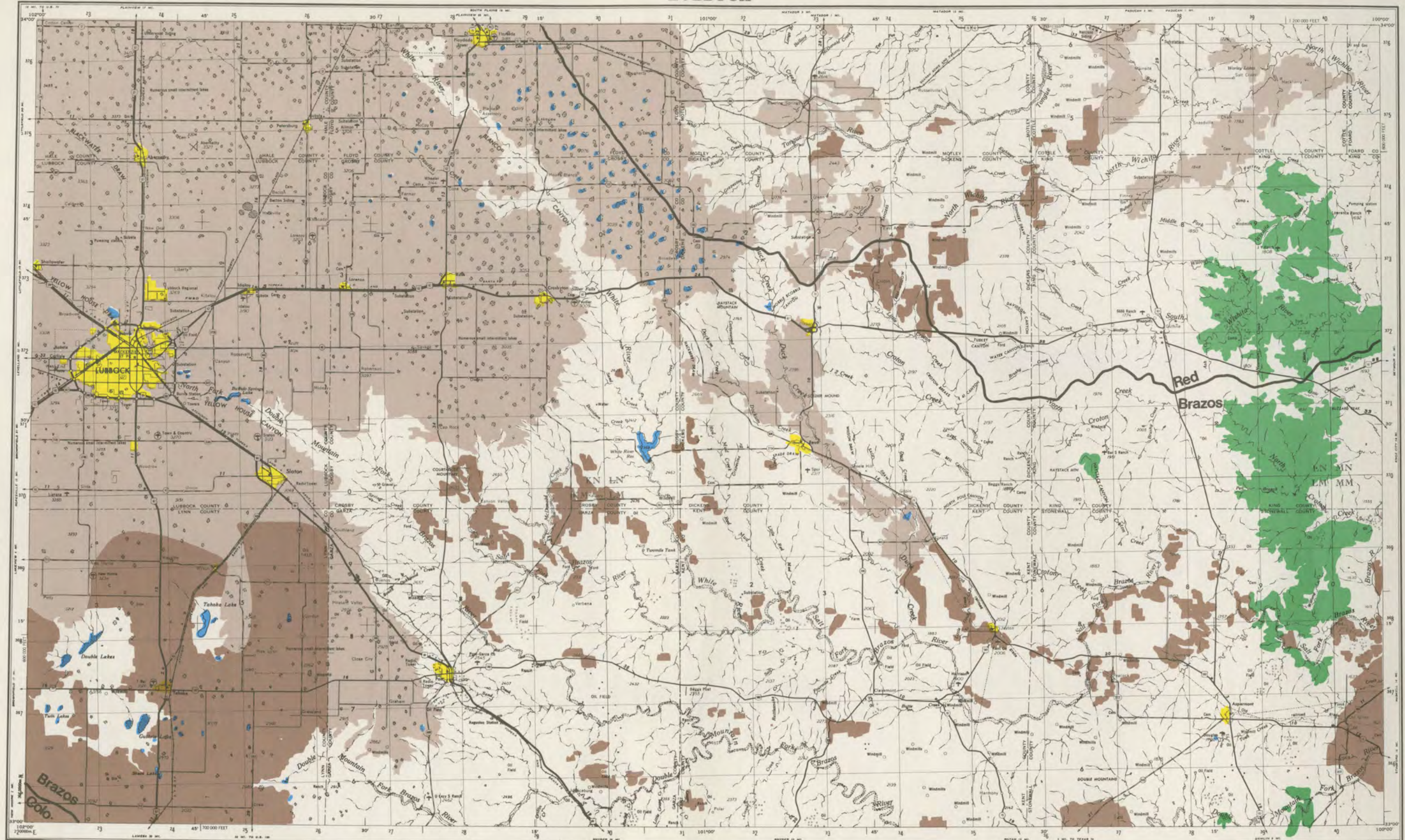
LAND USE/LAND COVER

LOCATION DIAGRAM

13-11	13-12	13-13	13-14	13-15
14-11	14-12	14-13	14-14	14-15
15-11	15-12	15-13	15-14	15-15
16-11	16-12	16-13	16-14	16-15


Prepared by the
TEXAS DEPARTMENT OF WATER RESOURCES
February, 1977

LUBBOCK



EXPLANATION

- | | | | |
|------------------------|---|--------------|---|
| Urban or Built-up Land |  | Water |  |
| Cropland, Dry |  | Wetlands | NONE |
| Cropland, Irrigated |  | Rangeland |  |
| Forest Land |  | Barren Lands | NONE |



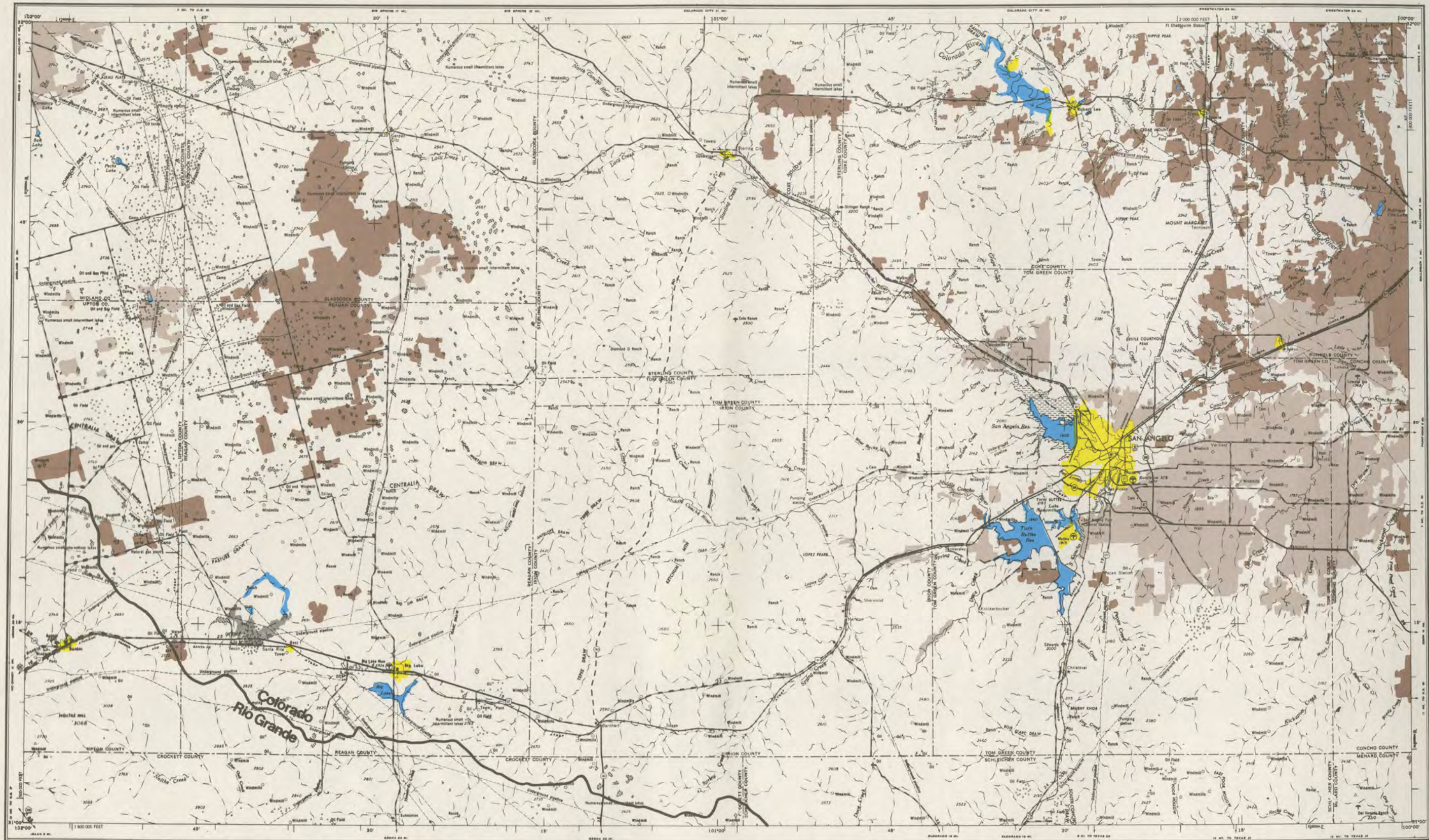
LAND USE/LAND COVER

LOCATION DIAGRAM




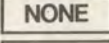


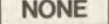

TX 13-2	TX 13-3	TX 14-1	TX 14-2	OKLAHOMA 14-3
TX 13-4	TX 13-5	TX 14-3	TX 14-4	OKLAHOMA 14-4
TX 13-6	TX 13-7	TX 14-4	TX 14-5	OKLAHOMA 14-5
TX 13-8	TX 13-9	TX 14-5	TX 14-6	OKLAHOMA 14-6
TX 13-10	TX 13-11	TX 14-6	TX 14-7	OKLAHOMA 14-7
TX 13-12	TX 13-13	TX 14-7	TX 14-8	OKLAHOMA 14-8
TX 13-14	TX 13-15	TX 14-8	TX 14-9	OKLAHOMA 14-9
TX 13-16	TX 13-17	TX 14-9	TX 14-10	OKLAHOMA 14-10
TX 13-18	TX 13-19	TX 14-10	TX 14-11	OKLAHOMA 14-11
TX 13-20	TX 13-21	TX 14-11	TX 14-12	OKLAHOMA 14-12
TX 13-22	TX 13-23	TX 14-12	TX 14-13	OKLAHOMA 14-13


Prepared by the
TEXAS DEPARTMENT OF WATER RESOURCES
 February, 1977

SAN ANGELO

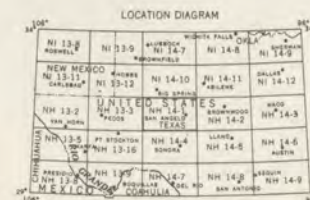


EXPLANATION

Urban or Built-up Land		Water	
Cropland, Dry		Wetlands	
Cropland, Irrigated		Rangeland	
Forest Land		Barren Lands	

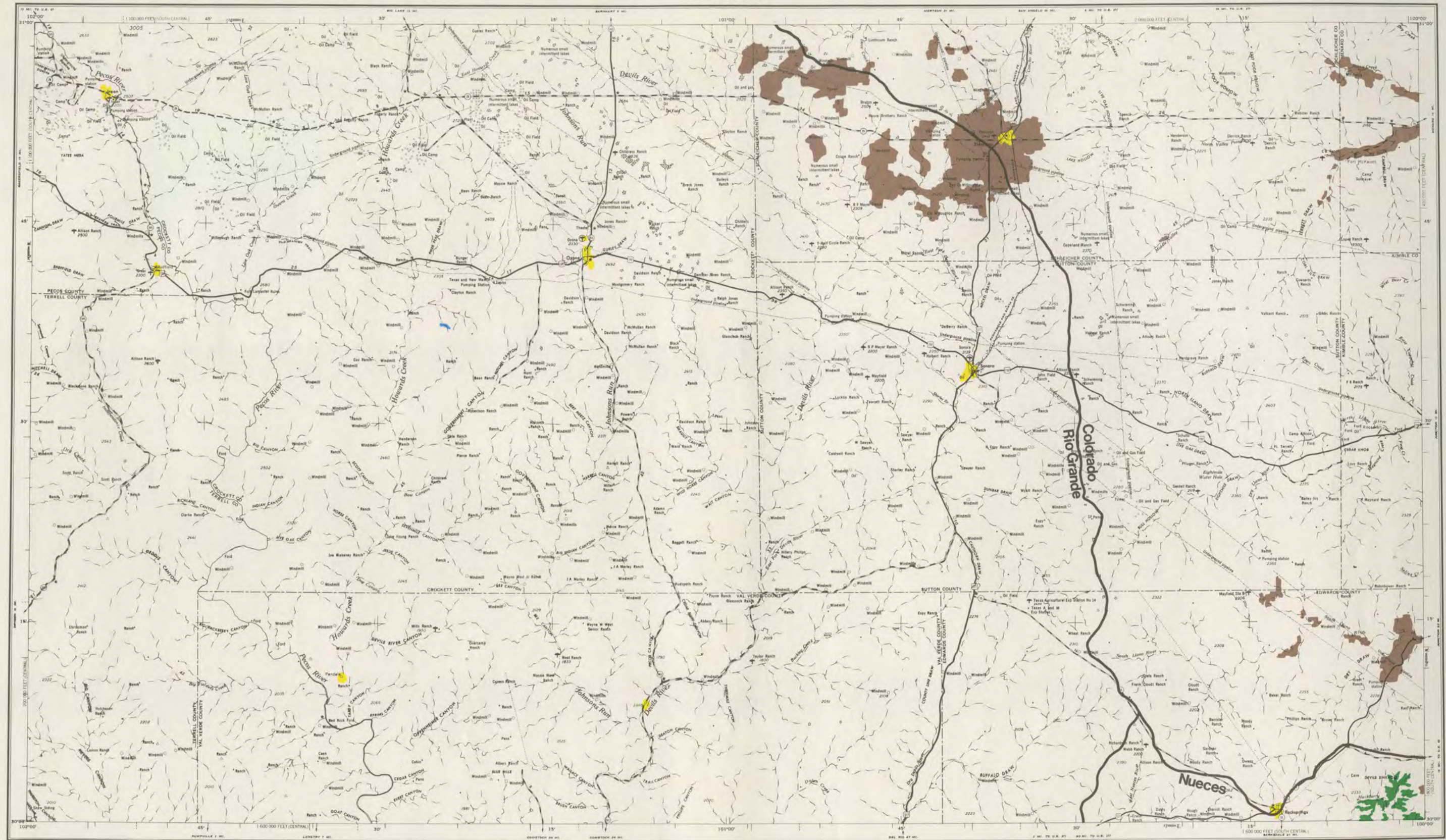


LAND USE/LAND COVER




Prepared by the
TEXAS DEPARTMENT OF WATER RESOURCES
 February, 1977

SONORA



EXPLANATION

Urban or Built-up Land		Water	
Cropland, Dry		Wetlands	NONE
Cropland, Irrigated	NONE	Rangeland	
Forest Land		Barren Lands	NONE

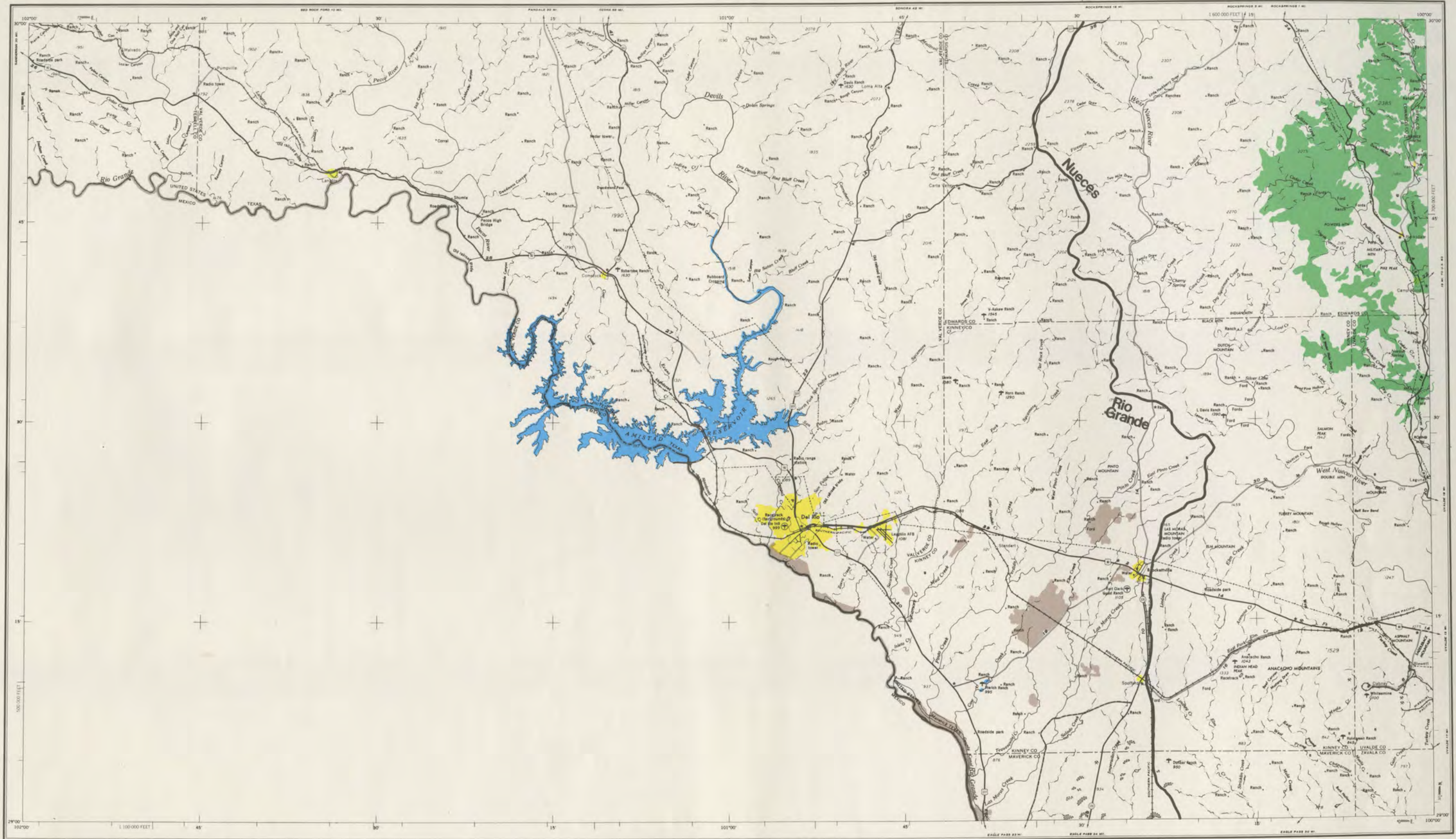


LAND USE/LAND COVER




Prepared by the
TEXAS DEPARTMENT OF WATER RESOURCES
 February, 1977

DEL RIO



EXPLANATION

Urban or Built-up Land		Water	
Cropland, Dry	NONE	Wetlands	NONE
Cropland, Irrigated		Rangeland	
Forest Land		Barren Lands	NONE



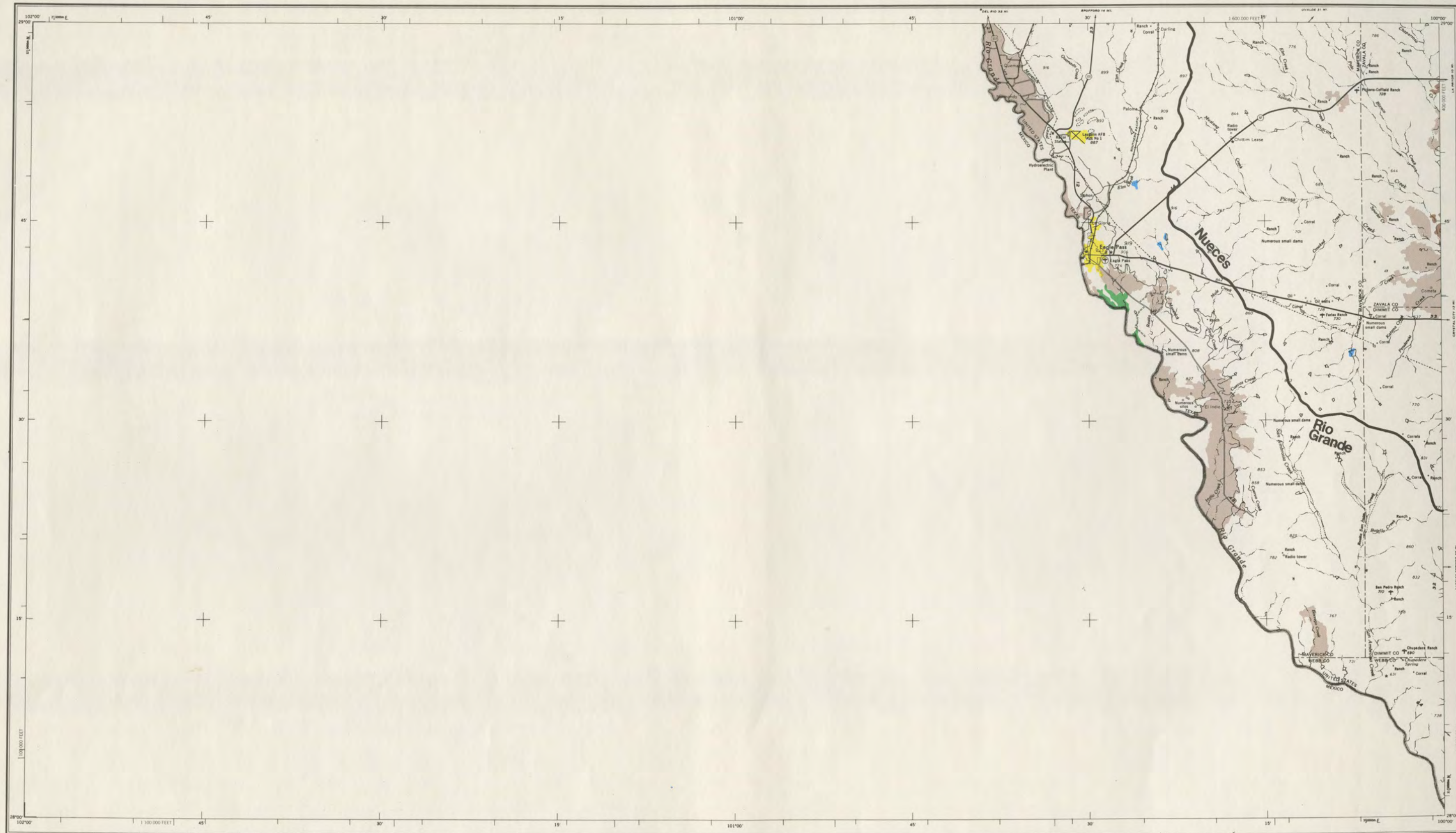
LAND USE/LAND COVER



Prepared by the
TEXAS DEPARTMENT OF WATER RESOURCES
February, 1977


MAP 20

EAGLE PASS



EXPLANATION

Urban or Built-up Land		Water	
Cropland, Dry		Wetlands	NONE
Cropland, Irrigated		Rangeland	
Forest Land		Barren Lands	NONE



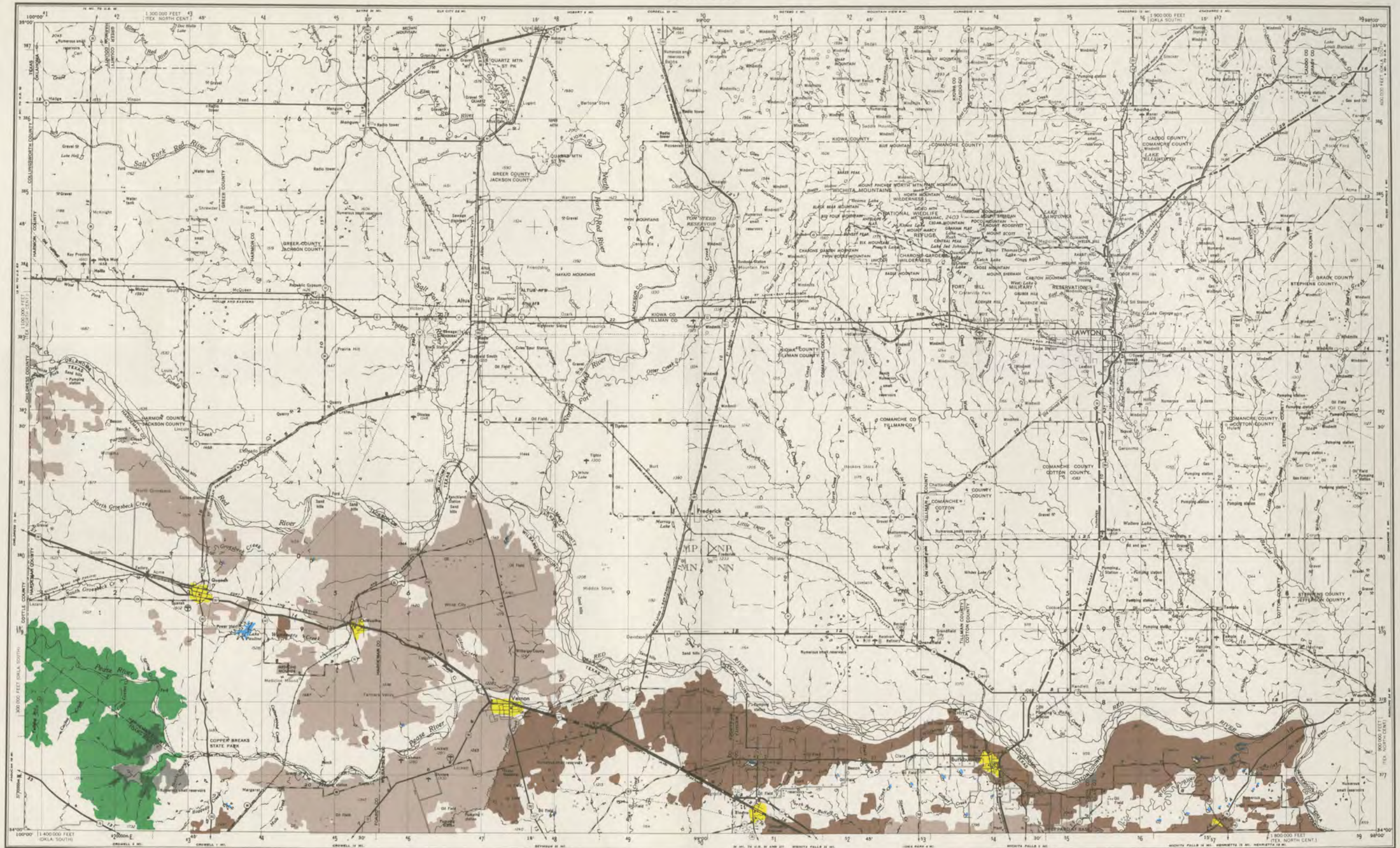
LAND USE/LAND COVER



Prepared by the
TEXAS DEPARTMENT OF WATER RESOURCES
February, 1977


MAP 21

LAWTON



EXPLANATION

Urban or Built-up Land		Water	
Cropland, Dry		Wetlands	
Cropland, Irrigated		Rangeland	
Forest Land		Barren Lands	



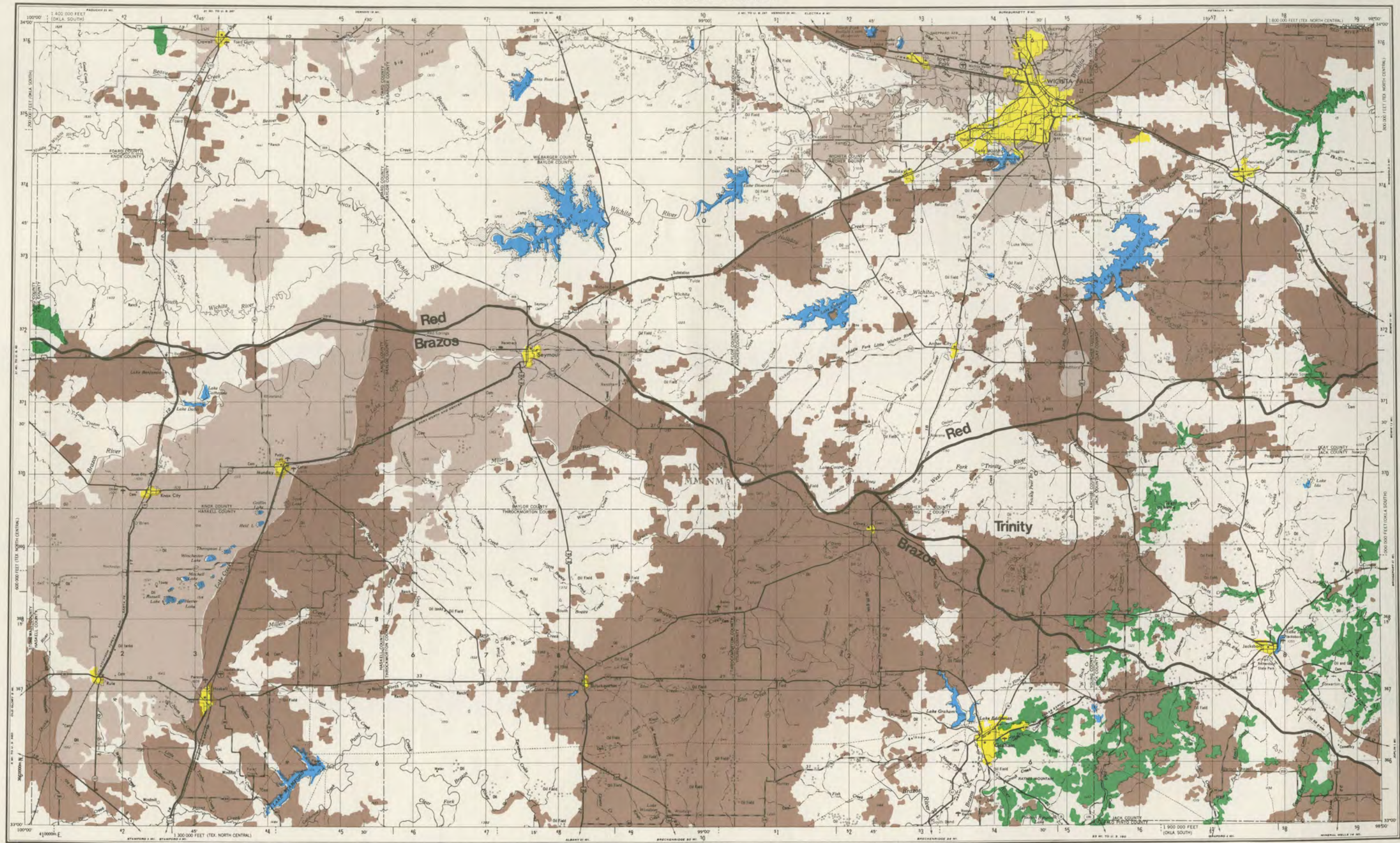
LAND USE/LAND COVER

LOCATION DIAGRAM

NI 14-10	NI 14-11	NI 14-12	NI 14-13
NI 14-14	NI 14-15	NI 14-16	NI 14-17
NI 14-18	NI 14-19	NI 14-20	NI 14-21
NI 14-22	NI 14-23	NI 14-24	NI 14-25


Prepared by the
 TEXAS DEPARTMENT OF WATER RESOURCES
 February, 1977

WICHITA FALLS



EXPLANATION

- | | | | |
|------------------------|---|--------------|---|
| Urban or Built-up Land |  | Water |  |
| Cropland, Dry |  | Wetlands |  |
| Cropland, Irrigated |  | Rangeland |  |
| Forest Land |  | Barren Lands |  |



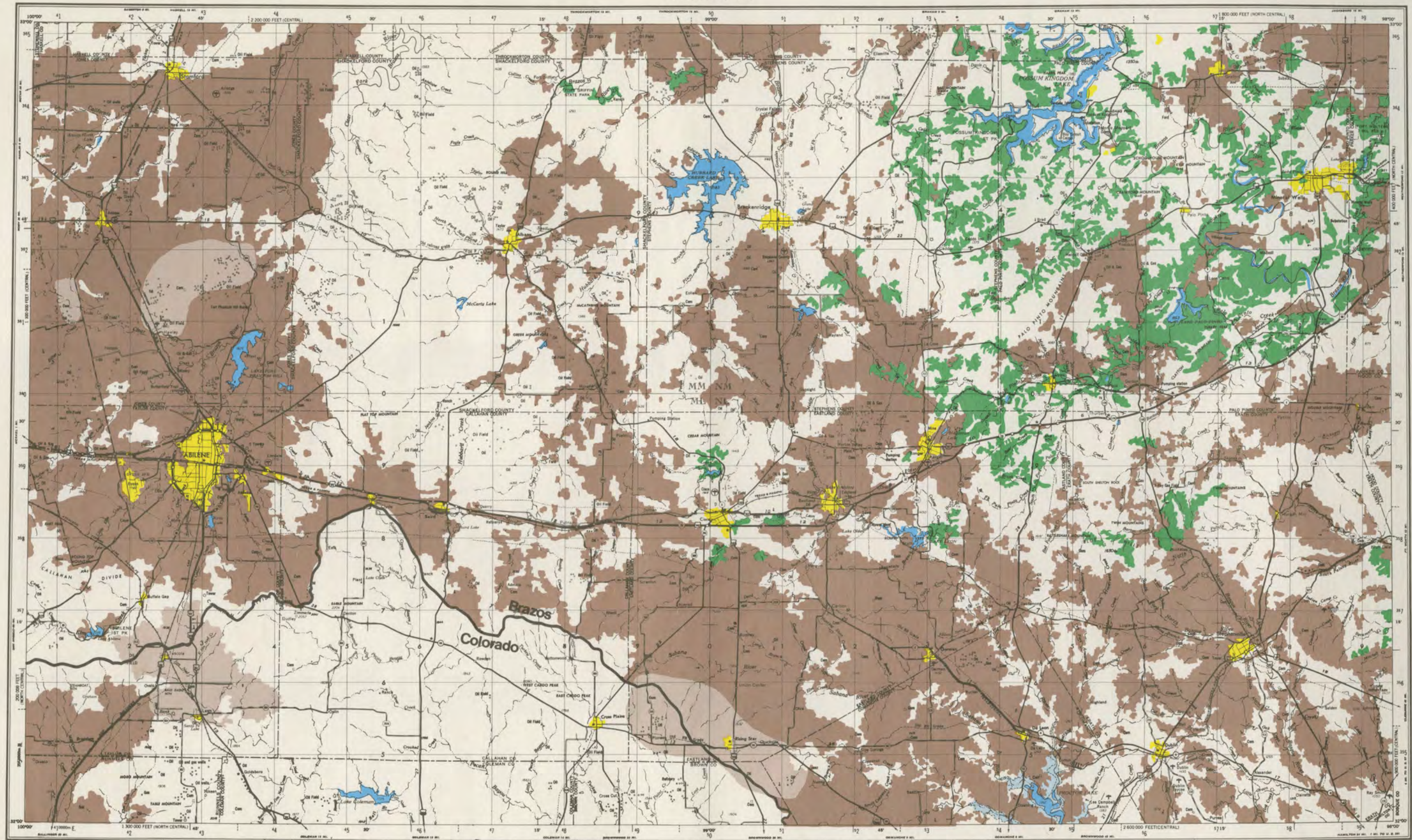
LAND USE/LAND COVER

LOCATION DIAGRAM

13-3	13-6	13-9	13-12	13-15
13-4	13-7	13-10	13-13	13-16
13-5	13-8	13-11	13-14	13-17
13-2	13-5	13-8	13-11	13-14
13-1	13-4	13-7	13-10	13-13
13-0	13-3	13-6	13-9	13-12


Prepared by the
TEXAS DEPARTMENT OF WATER RESOURCES
 February, 1977

ABILENE



EXPLANATION

Urban or Built-up Land		Water	
Cropland, Dry		Wetlands	
Cropland, Irrigated		Rangeland	
Forest Land		Barren Lands	



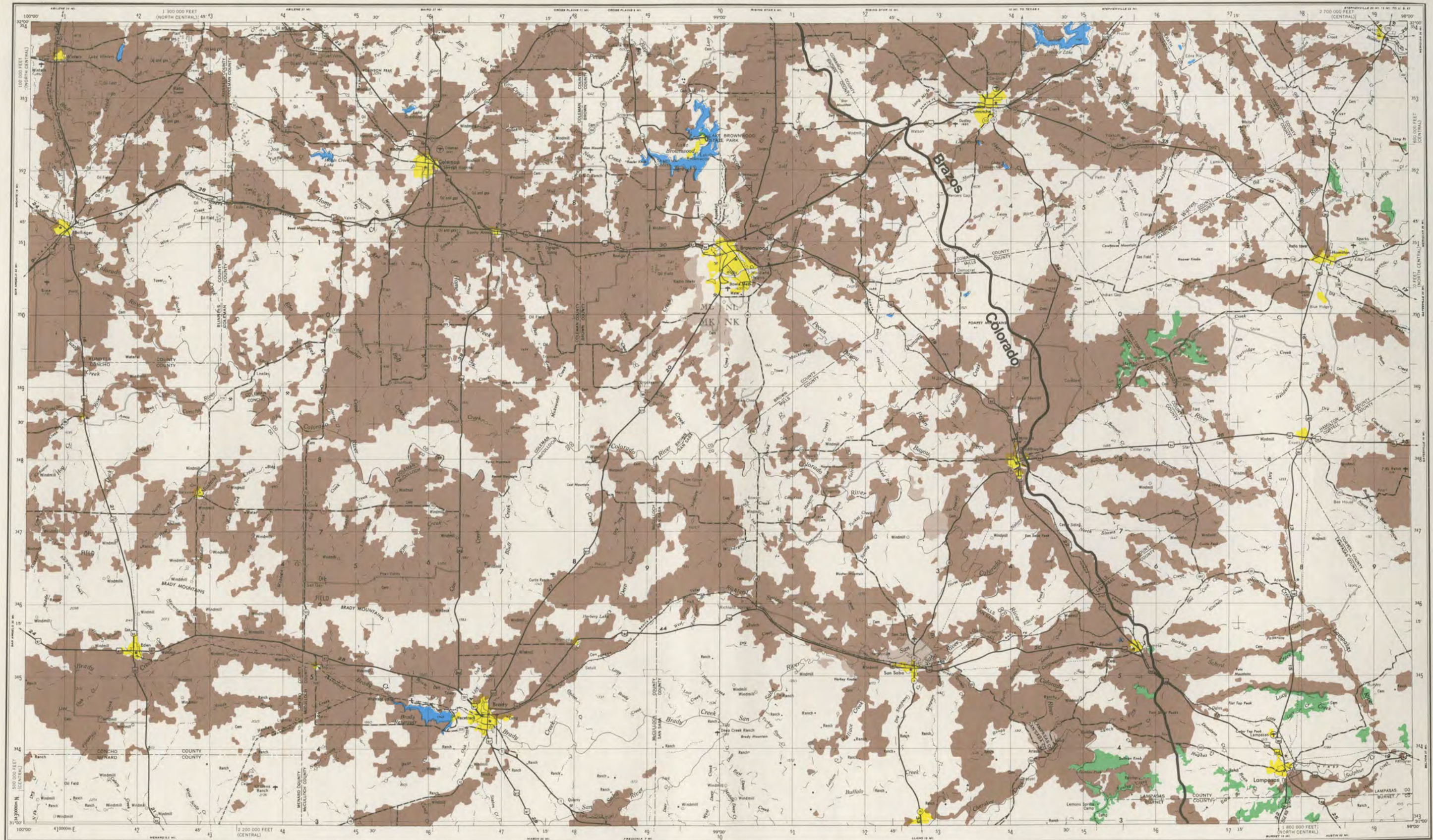
LAND USE/LAND COVER

LOCATION DIAGRAM

NI 13.6	NI 14.4	OKLAHOMA	NI 14.6	NI 15.4
NI 13.8	NI 14.7	OKLAHOMA	NI 14.8	NI 15.7
NI 13.12	NI 14.10	OKLAHOMA	NI 14.9	NI 15.10
NI 13.3	NI 14.1	OKLAHOMA	NI 14.2	NI 15.1
NI 13.5	NI 14.4	OKLAHOMA	NI 14.5	NI 15.4


Prepared by the
 TEXAS DEPARTMENT OF WATER RESOURCES
 February, 1977

BROWNWOOD



EXPLANATION

- | | | | |
|------------------------|---|--------------|---|
| Urban or Built-up Land |  | Water |  |
| Cropland, Dry |  | Wetlands |  |
| Cropland, Irrigated |  | Rangeland |  |
| Forest Land |  | Barren Lands |  |



LAND USE/LAND COVER

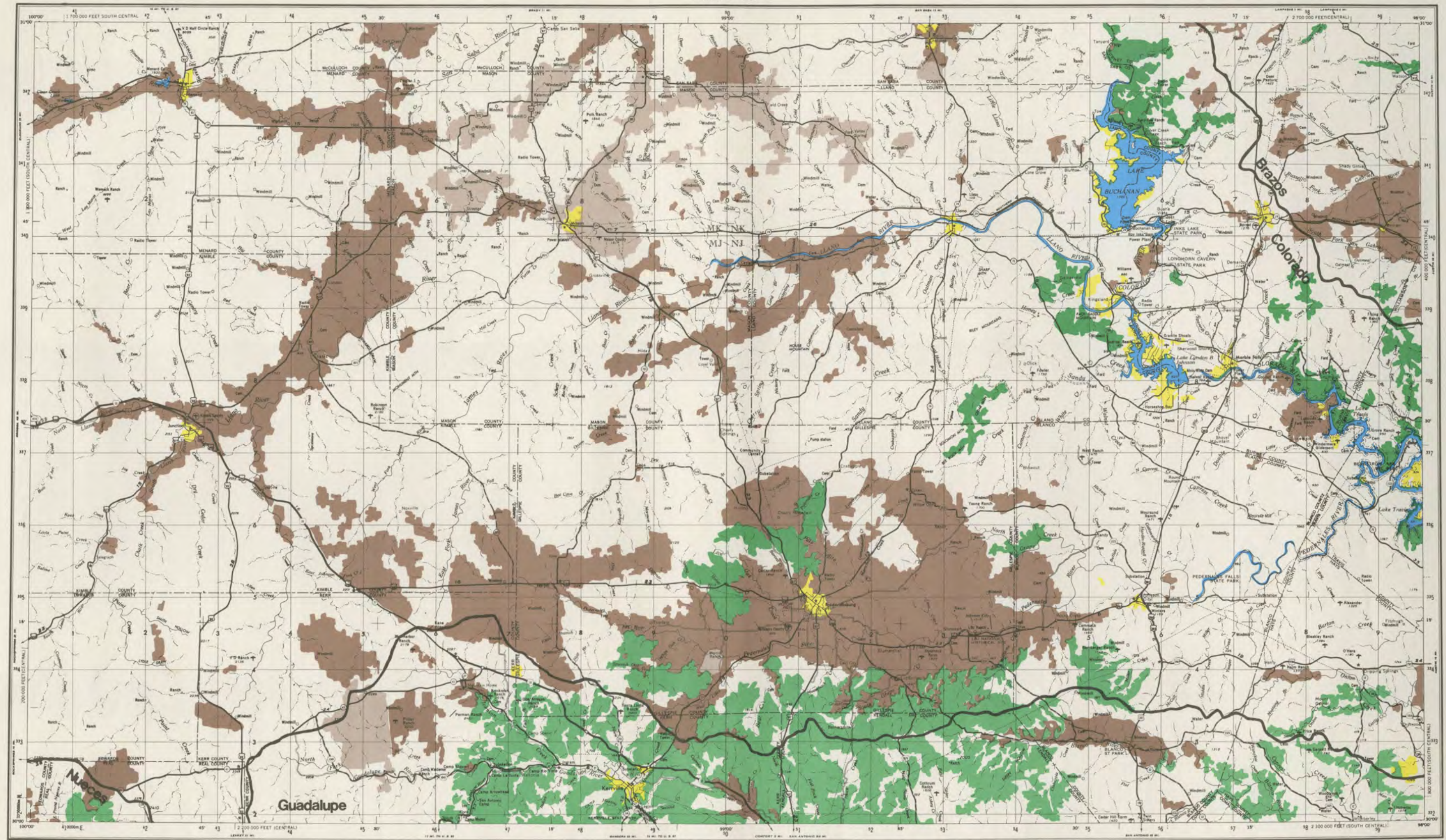
LOCATION DIAGRAM

13-9	13-10	13-11	13-12	13-13	13-14
14-9	14-10	14-11	14-12	14-13	14-14
15-9	15-10	15-11	15-12	15-13	15-14
16-9	16-10	16-11	16-12	16-13	16-14
17-9	17-10	17-11	17-12	17-13	17-14
18-9	18-10	18-11	18-12	18-13	18-14

Prepared by the
TEXAS DEPARTMENT OF WATER RESOURCES
February, 1977


MAP 25

LLANO

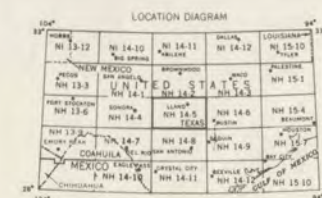


EXPLANATION

Urban or Built-up Land		Water	
Cropland, Dry		Wetlands	
Cropland, Irrigated		Rangeland	
Forest Land		Barren Lands	



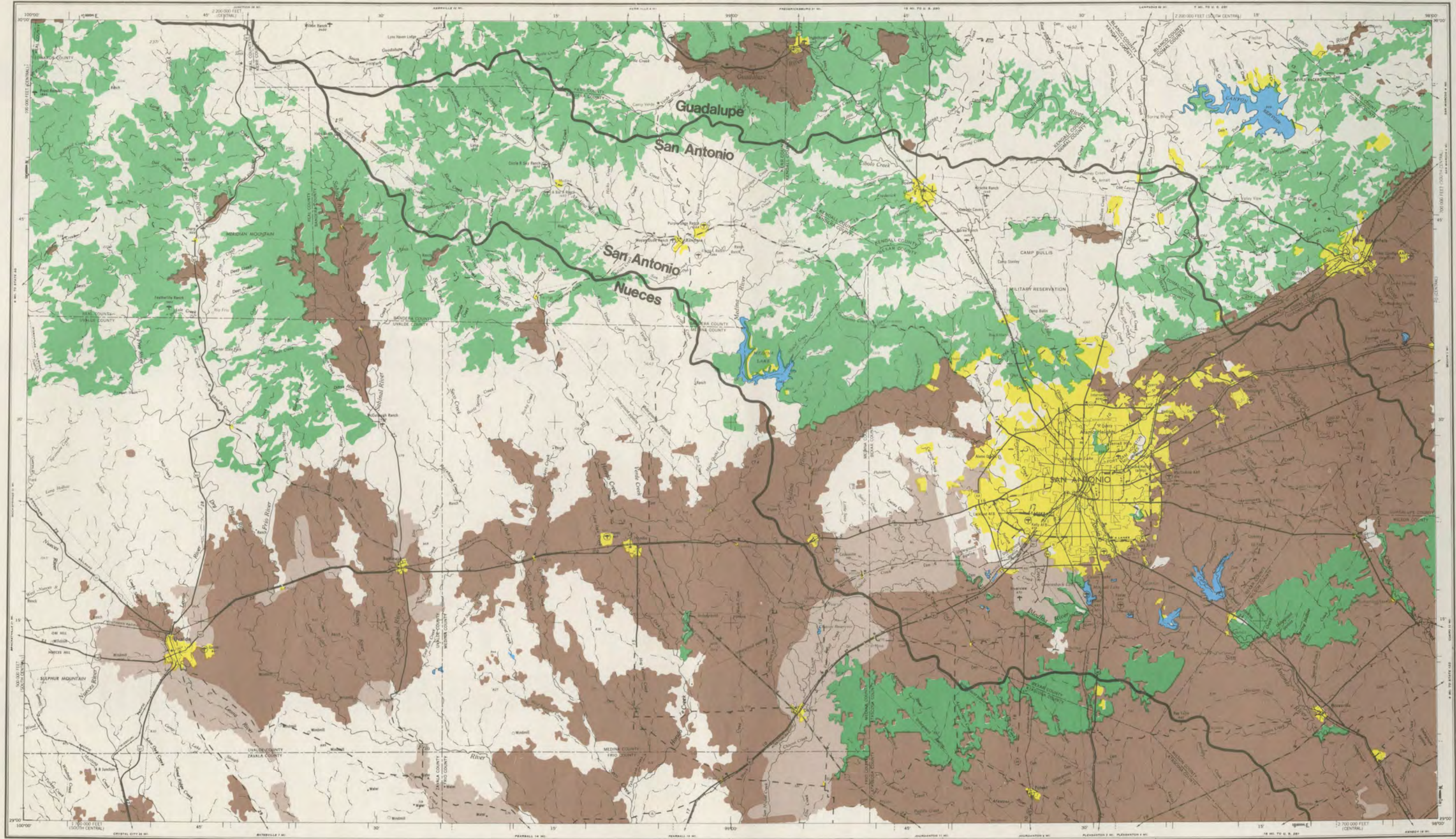
LAND USE/LAND COVER



Prepared by the
TEXAS DEPARTMENT OF WATER RESOURCES
February, 1977


MAP 26

SAN ANTONIO

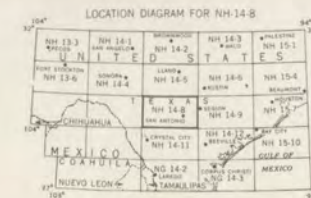


EXPLANATION

Urban or Built-up Land		Water	
Cropland, Dry		Wetlands	NONE
Cropland, Irrigated		Rangeland	
Forest Land		Barren Lands	NONE



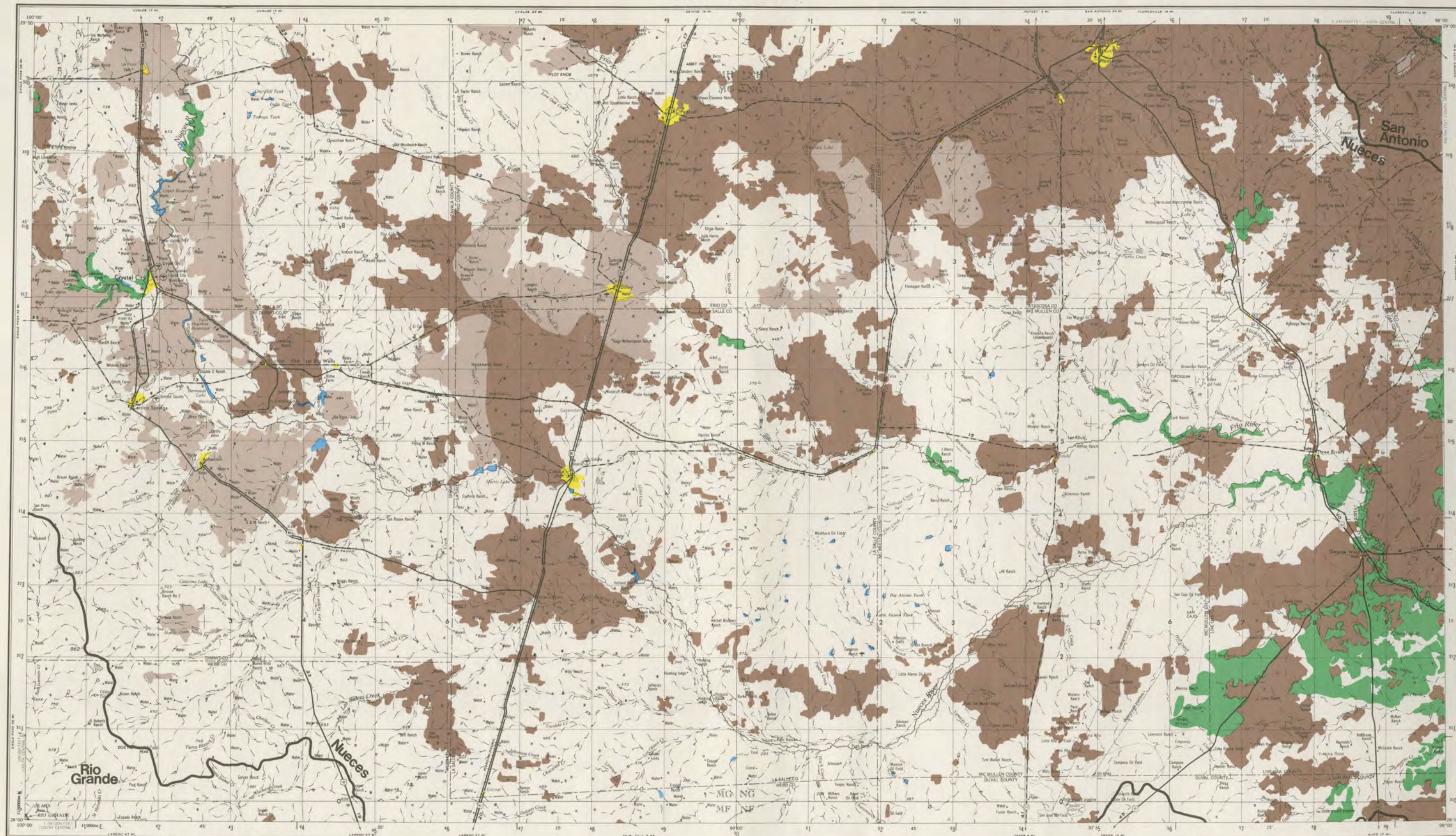
LAND USE/LAND COVER



Prepared by the
TEXAS DEPARTMENT OF WATER RESOURCES
February, 1977


MAP 27

CRYSTAL CITY



EXPLANATION

Urban or Built-up Land		Water	
Cropland, Dry		Wetlands	NONE
Cropland, Irrigated		Rangeland	NONE
Forest Land		Barren Lands	NONE



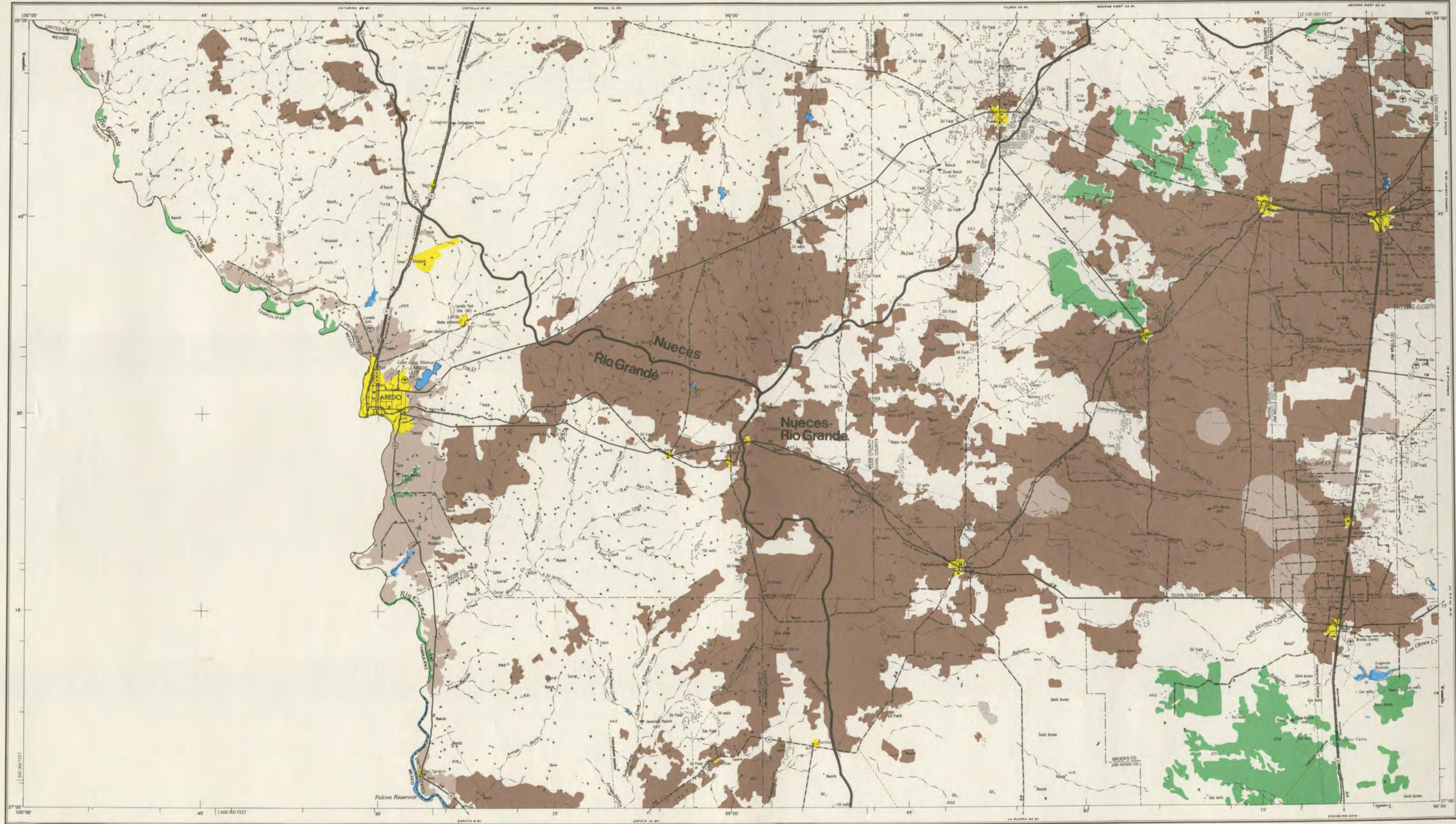
LAND USE/LAND COVER



Prepared by the
TEXAS DEPARTMENT OF WATER RESOURCES
February, 1977


MAP 28

LAREDO



EXPLANATION

Urban or Built-up Land		Water	
Cropland, Dry		Wetlands	NONE
Cropland, Irrigated		Rangeland	
Forest Land		Barren Lands	NONE



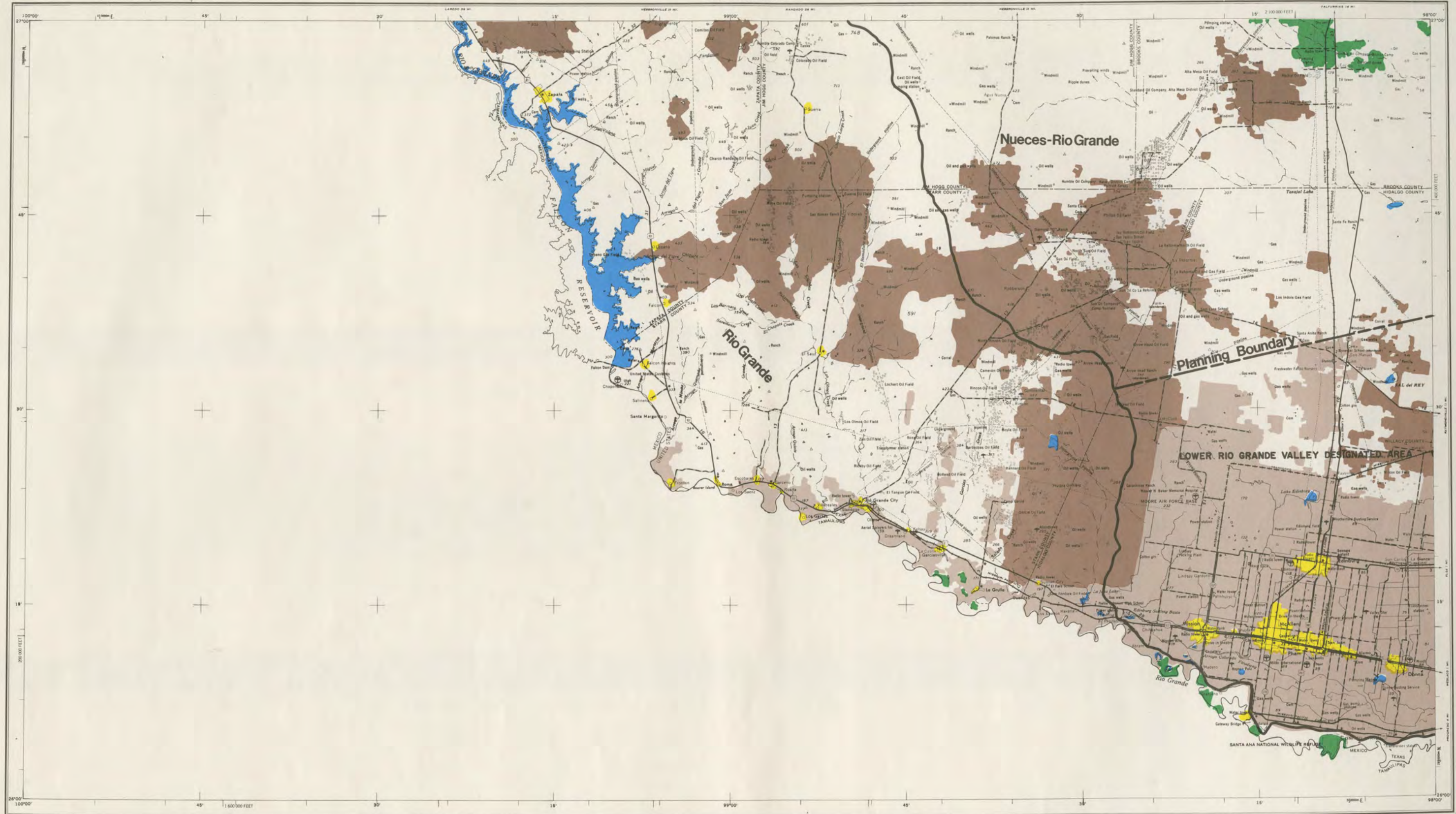
LAND USE/LAND COVER



Prepared by the
 TEXAS DEPARTMENT OF WATER RESOURCES
 February, 1977


MAP 29

McALLEN



EXPLANATION

Urban or Built-up Land		Water	
Cropland, Dry		Wetlands	NONE
Cropland, Irrigated		Rangeland	
Forest Land		Barren Lands	NONE

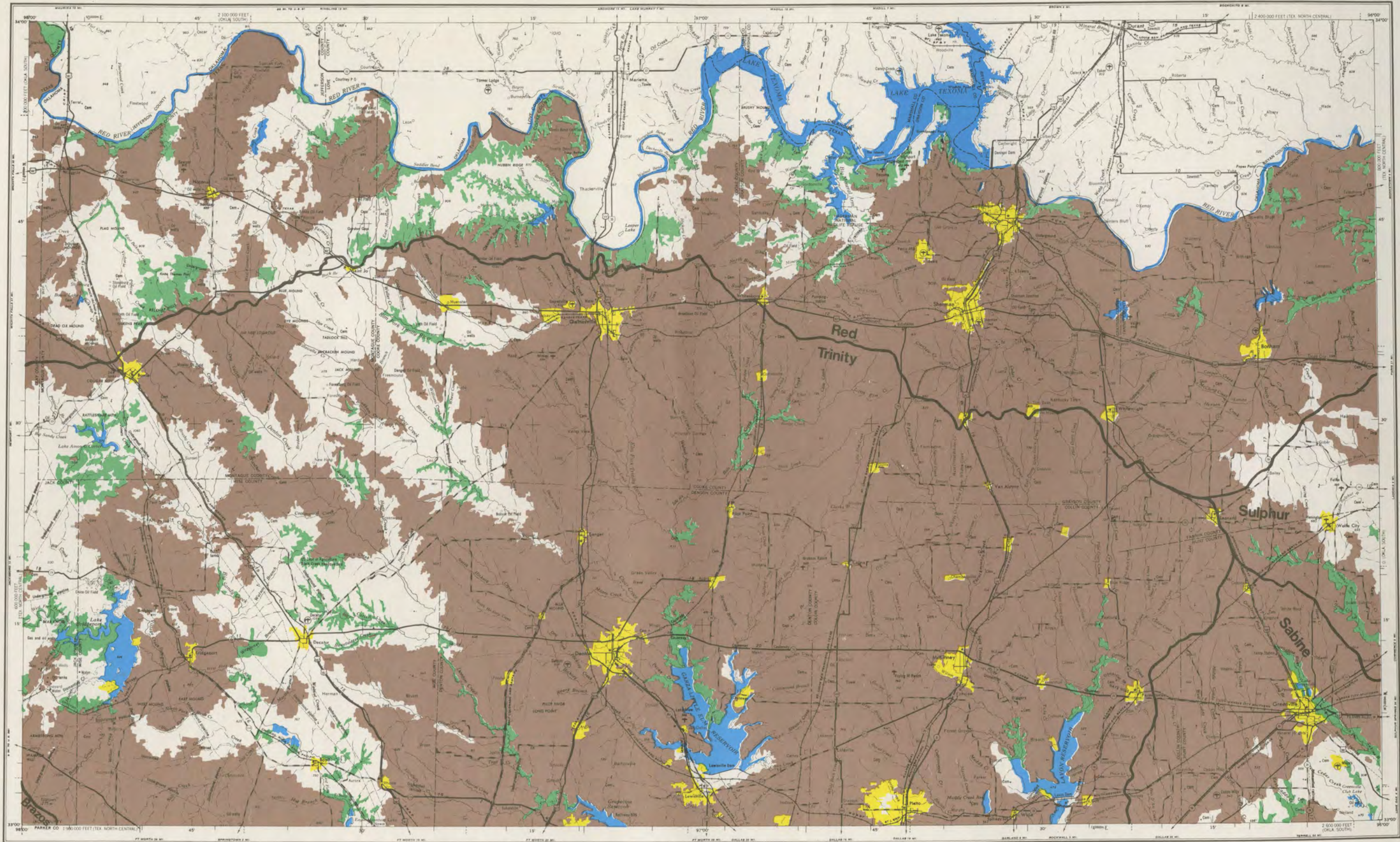


LAND USE/LAND COVER




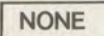
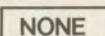



Prepared by the
TEXAS DEPARTMENT OF WATER RESOURCES
February, 1977

SHERMAN



EXPLANATION

Urban or Built-up Land		Water	
Cropland, Dry		Wetlands	NONE
Cropland, Irrigated	NONE	Rangeland	
Forest Land		Barren Lands	NONE



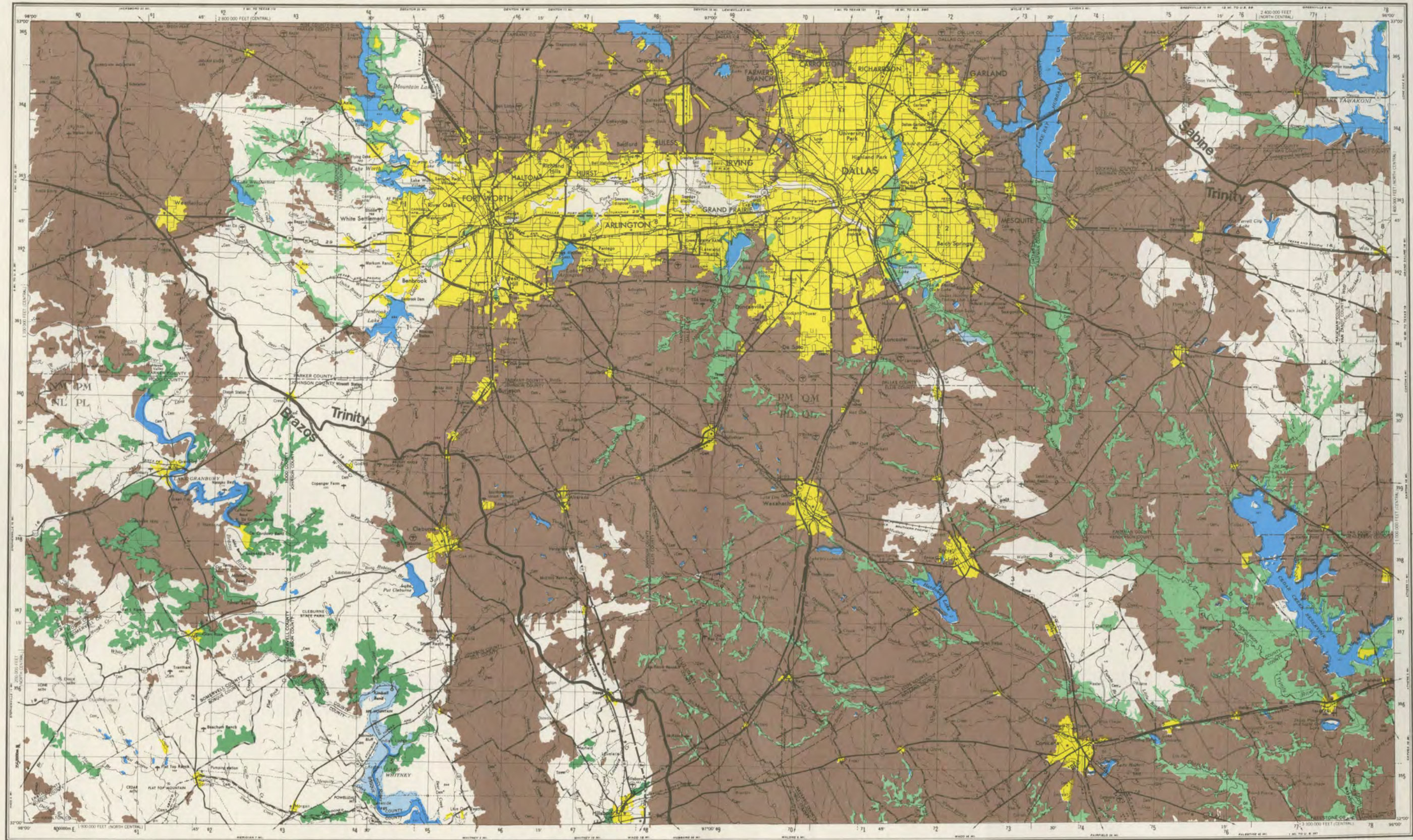
LAND USE/LAND COVER

LOCATION DIAGRAM FOR NI 14-9





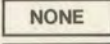


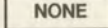
NI 14-1	OKLAHOMA	NI 15-2
NI 14-2	ARKANSAS	NI 15-3
NI 14-3	MISSOURI	NI 15-4
NI 14-4	ILLINOIS	NI 15-5
NI 14-5	INDIANA	NI 15-6
NI 14-6	MICHIGAN	NI 15-7
NI 14-7	OHIO	NI 15-8
NI 14-8	PENNSYLVANIA	NI 15-9
NI 14-9	WEST VIRGINIA	NI 15-10
NI 14-10	MARYLAND	NI 15-11
NI 14-11	DELAWARE	NI 15-12
NI 14-12	PENNSYLVANIA	NI 15-13
NI 14-13	WEST VIRGINIA	NI 15-14
NI 14-14	MARYLAND	NI 15-15
NI 14-15	DELAWARE	NI 15-16


Prepared by the
TEXAS DEPARTMENT OF WATER RESOURCES
 February, 1977

DALLAS



EXPLANATION

Urban or Built-up Land		Water	
Cropland, Dry		Wetlands	
Cropland, Irrigated		Rangeland	
Forest Land		Barren Lands	



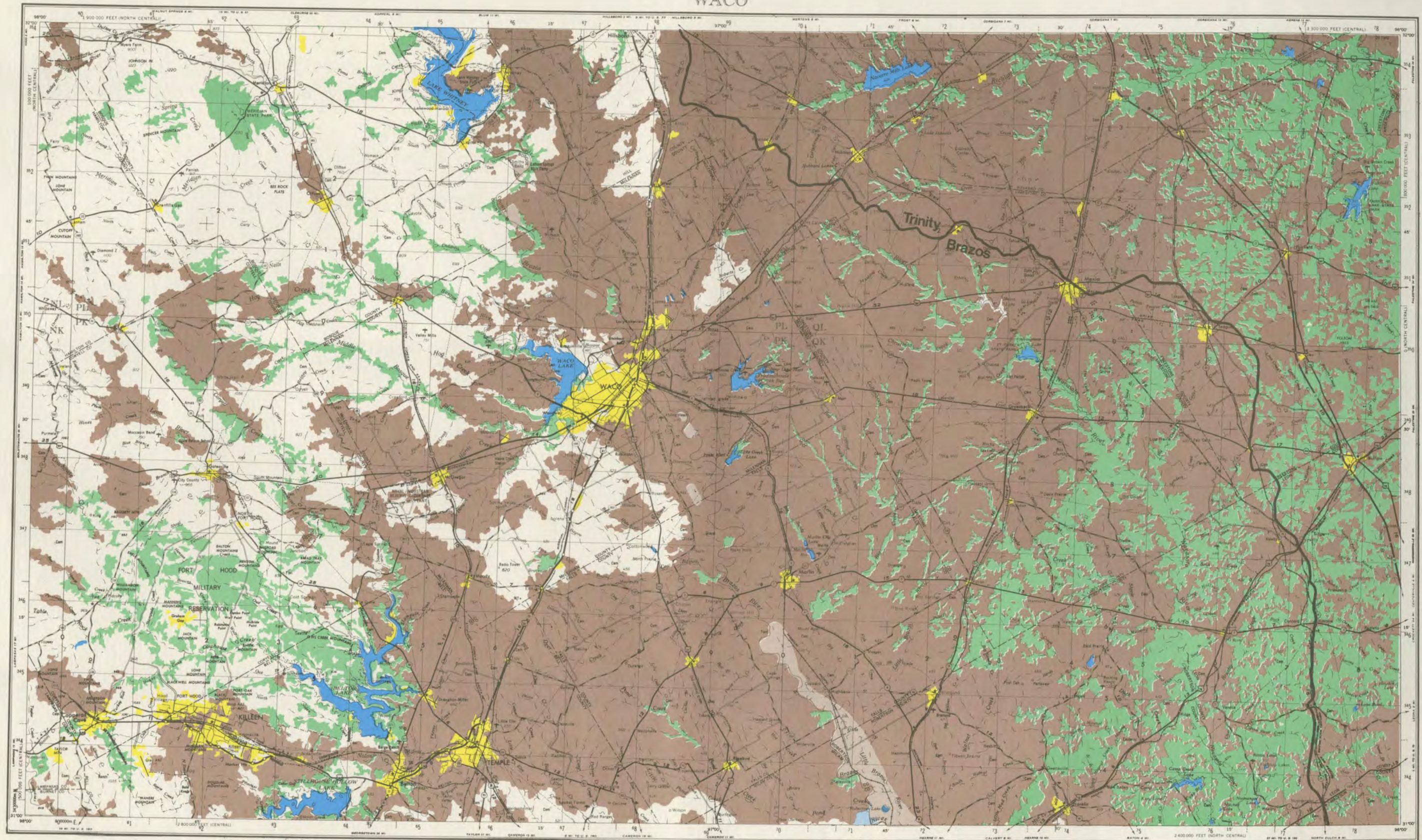
LAND USE/LAND COVER

LOCATION DIAGRAM


TX 14.4	TX 14.5	OKLAHOMA 14.6	MISSISSIPPI 14.7	ARKANSAS 14.8
TX 14.9	TX 15.0	OKLAHOMA 15.1	MISSISSIPPI 15.2	ARKANSAS 15.3
TX 15.4	TX 15.5	OKLAHOMA 15.6	MISSISSIPPI 15.7	ARKANSAS 15.8
TX 16.1	TX 16.2	OKLAHOMA 16.3	MISSISSIPPI 16.4	ARKANSAS 16.5
TX 16.8	TX 16.9	OKLAHOMA 17.0	MISSISSIPPI 17.1	ARKANSAS 17.2


Prepared by the
TEXAS DEPARTMENT OF WATER RESOURCES
 February, 1977

WACO



EXPLANATION

Urban or Built-up Land		Water	
Cropland, Dry		Wetlands	
Cropland, Irrigated		Rangeland	
Forest Land		Barren Lands	



LAND USE/LAND COVER

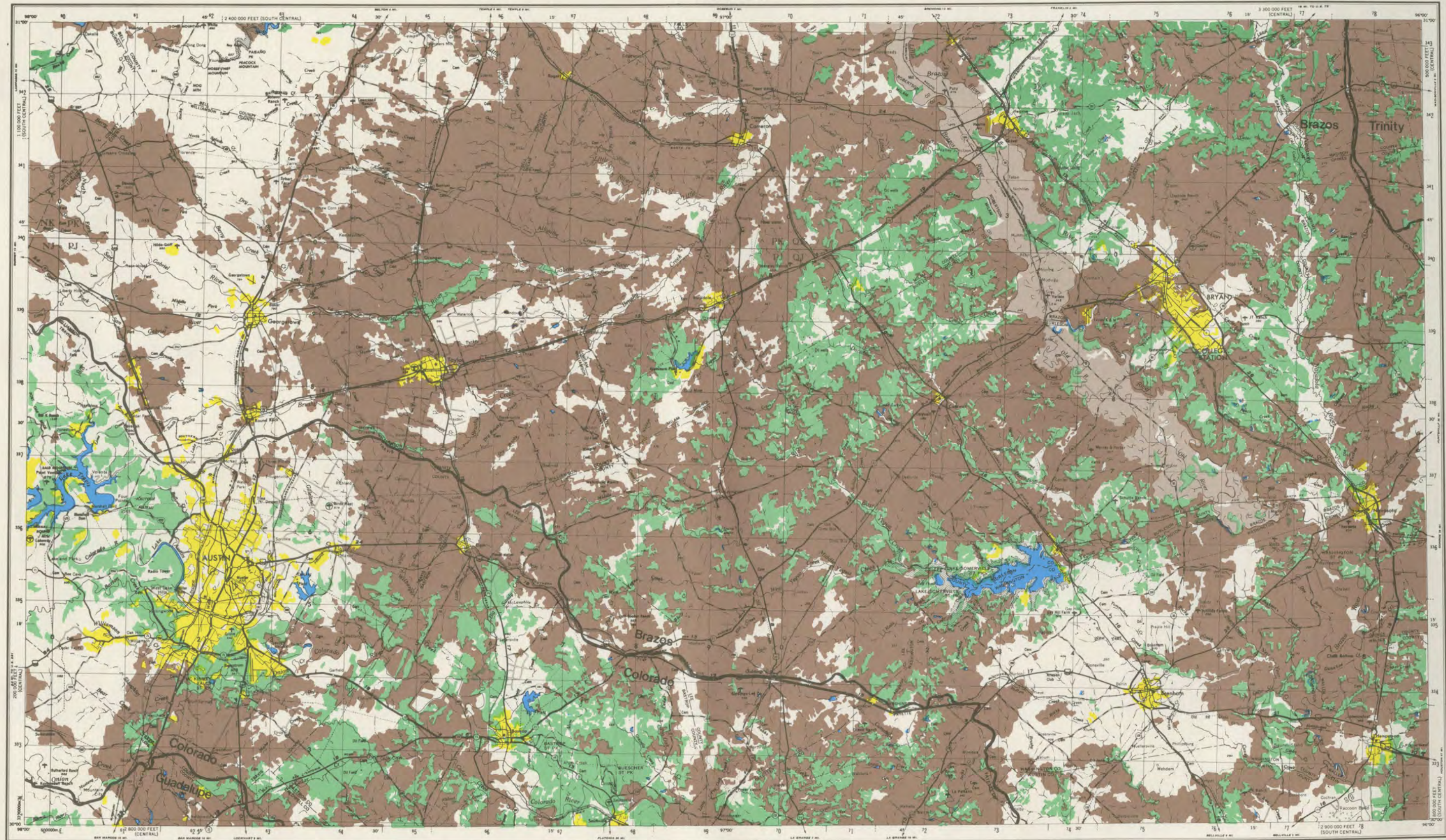
LOCATION DIAGRAM

TX 14-7	TX 14-8	TX 14-9	TX 14-10	TX 14-11	TX 14-12	TX 14-13	TX 14-14	TX 14-15	TX 14-16	TX 14-17	TX 14-18	TX 14-19	TX 14-20
TX 14-21	TX 14-22	TX 14-23	TX 14-24	TX 14-25	TX 14-26	TX 14-27	TX 14-28	TX 14-29	TX 14-30	TX 14-31	TX 14-32	TX 14-33	TX 14-34
TX 14-35	TX 14-36	TX 14-37	TX 14-38	TX 14-39	TX 14-40	TX 14-41	TX 14-42	TX 14-43	TX 14-44	TX 14-45	TX 14-46	TX 14-47	TX 14-48
TX 14-49	TX 14-50	TX 14-51	TX 14-52	TX 14-53	TX 14-54	TX 14-55	TX 14-56	TX 14-57	TX 14-58	TX 14-59	TX 14-60	TX 14-61	TX 14-62

Prepared by the
TEXAS DEPARTMENT OF WATER RESOURCES
 February, 1977


MAP 33

AUSTIN



EXPLANATION

- | | | | |
|------------------------|---|--------------|---|
| Urban or Built-up Land |  | Water |  |
| Cropland, Dry |  | Wetlands |  |
| Cropland, Irrigated |  | Rangeland |  |
| Forest Land |  | Barren Lands |  |



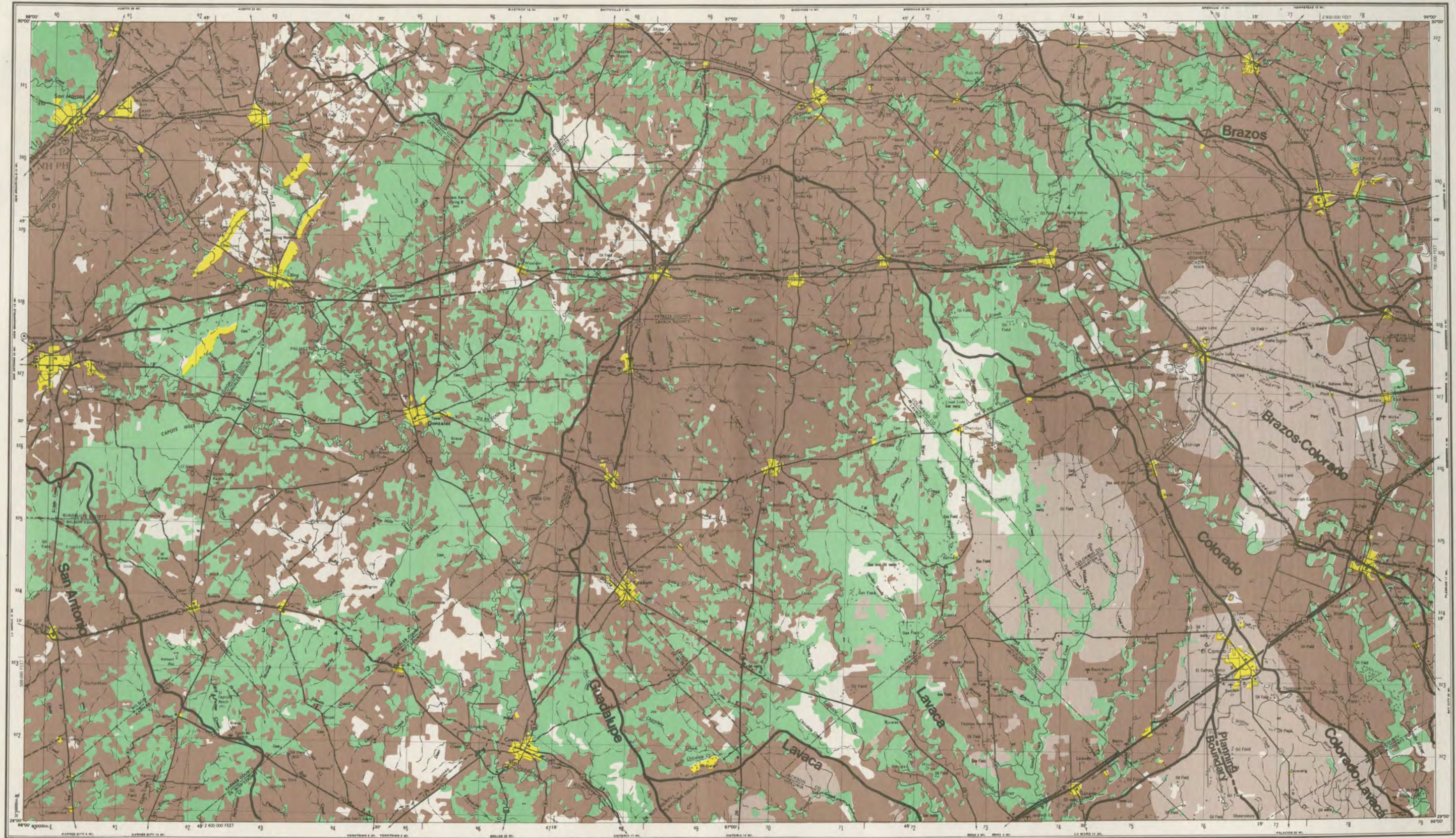
LAND USE/LAND COVER

LOCATION DIAGRAM

N 14-10 SAN ANTONIO	N 14-11 MEXICO	N 14-12 MEXICO	N 15-10 MEXICO	N 15-11 MEXICO
N 14-13 MEXICO	N 14-14 MEXICO	N 14-15 MEXICO	N 15-12 MEXICO	N 15-13 MEXICO
N 14-16 MEXICO	N 14-17 MEXICO	N 14-18 MEXICO	N 15-14 MEXICO	N 15-15 MEXICO
N 14-19 MEXICO	N 14-20 MEXICO	N 14-21 MEXICO	N 15-16 MEXICO	N 15-17 MEXICO

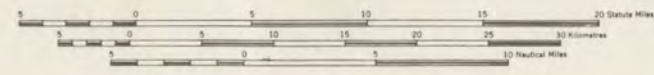
Prepared by the
TEXAS DEPARTMENT OF WATER RESOURCES
 February, 1977

SEGUIN

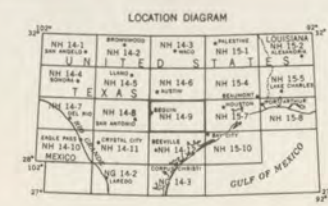


EXPLANATION

Urban or Built-up Land		Water	
Cropland, Dry		Wetlands	
Cropland, Irrigated		Rangeland	
Forest Land		Barren Lands	NONE

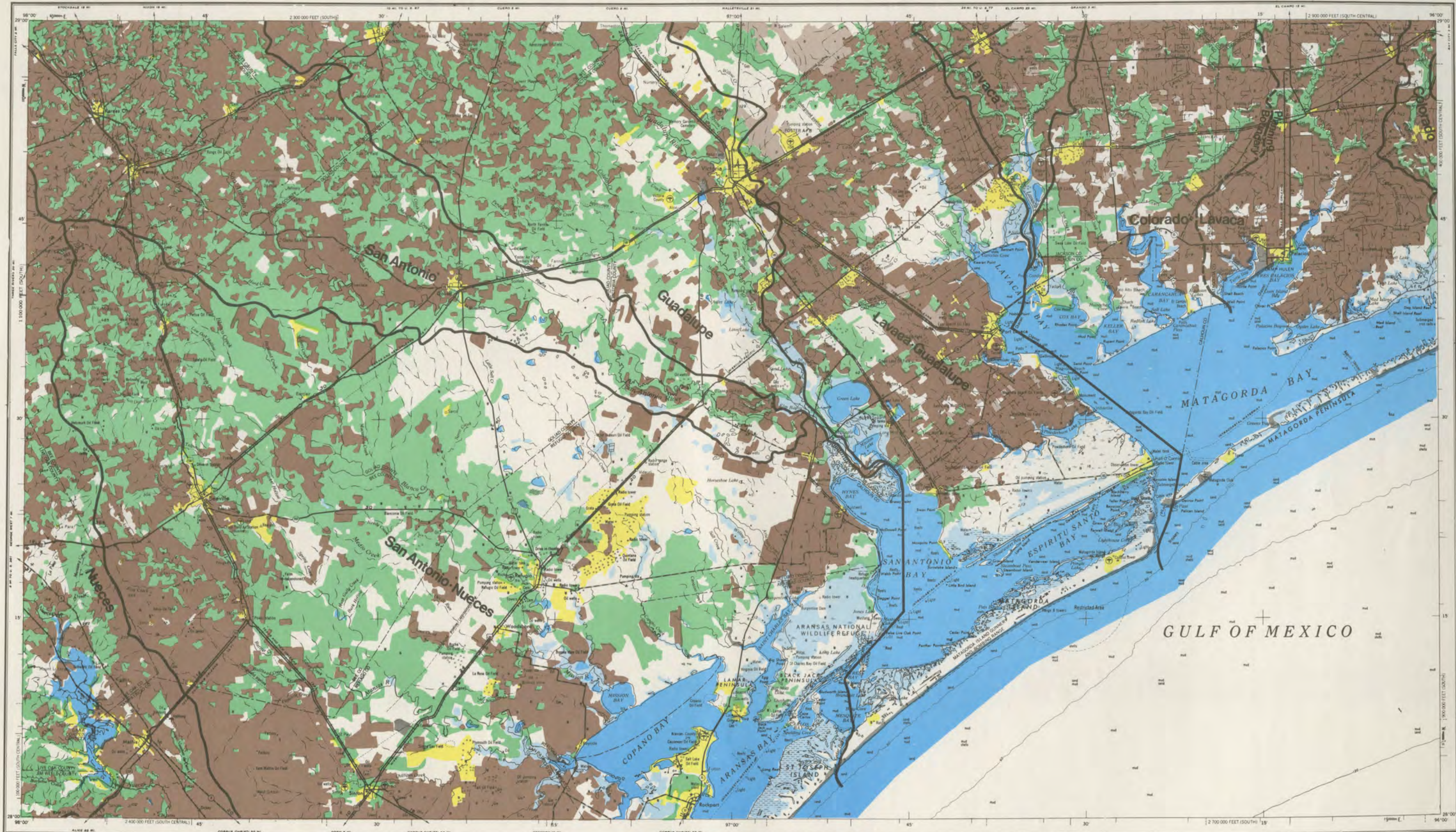


LAND USE/LAND COVER












Prepared by the
 TEXAS DEPARTMENT OF WATER RESOURCES
 February, 1977

BEEVILLE

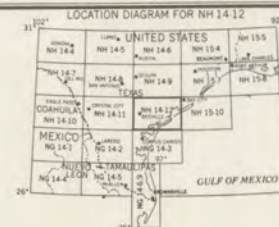


EXPLANATION

Urban or Built-up Land		Water	
Cropland, Dry		Wetlands	
Cropland, Irrigated		Rangeland	
Forest Land		Barren Lands	

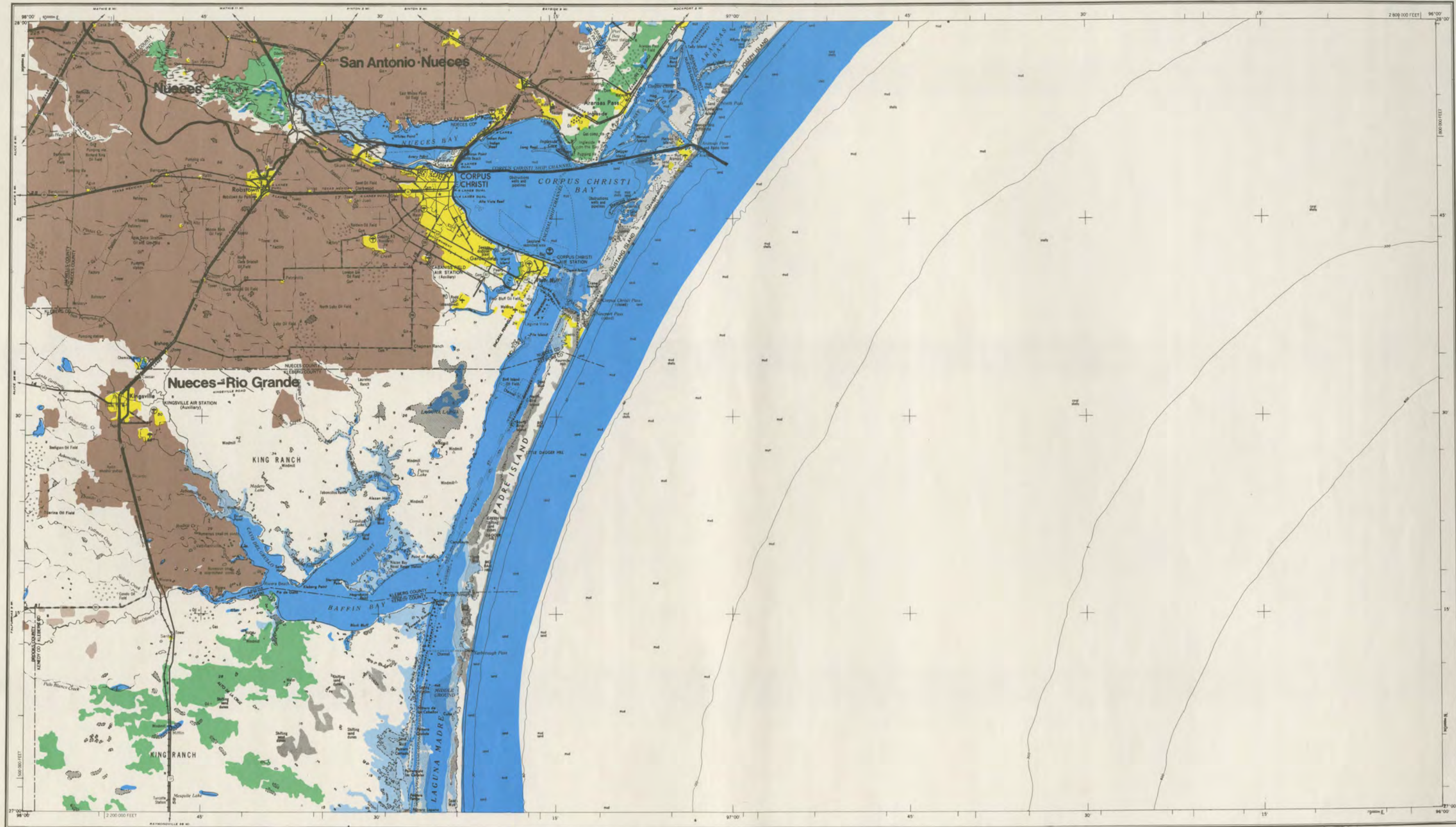


LAND USE/LAND COVER












Prepared by the
TEXAS DEPARTMENT OF WATER RESOURCES
February, 1977

CORPUS CHRISTI

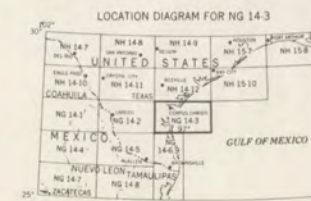


EXPLANATION

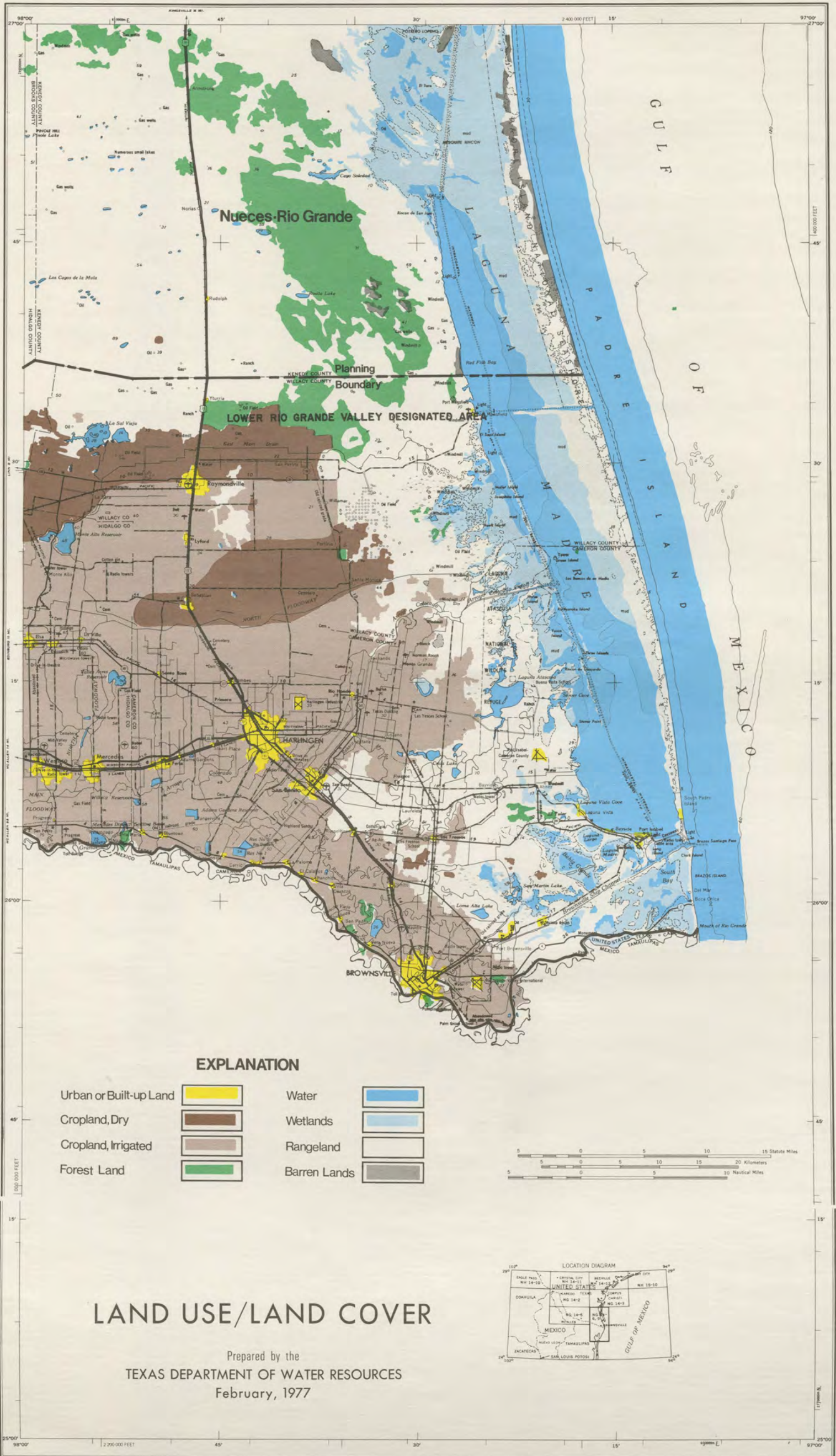
Urban or Built-up Land		Water	
Cropland, Dry		Wetlands	
Cropland, Irrigated		Rangeland	
Forest Land		Barren Lands	



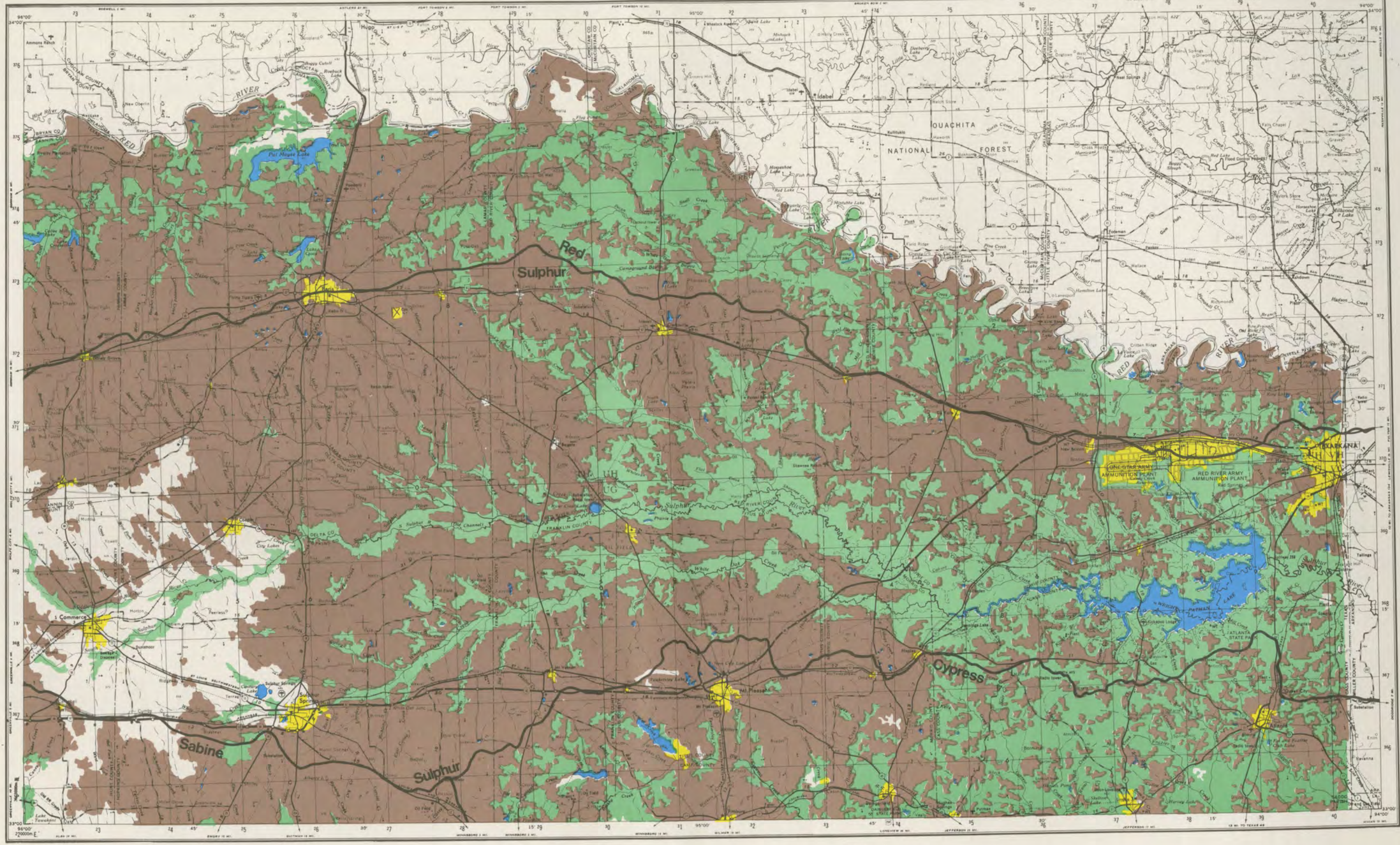
LAND USE/LAND COVER






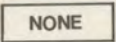
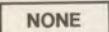


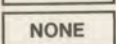
Prepared by the
TEXAS DEPARTMENT OF WATER RESOURCES
 February, 1977



TEXARKANA



EXPLANATION

- | | | | |
|------------------------|---|--------------|---|
| Urban or Built-up Land |  | Water |  |
| Cropland, Dry |  | Wetlands |  |
| Cropland, Irrigated |  | Rangeland |  |
| Forest Land |  | Barren Lands |  |

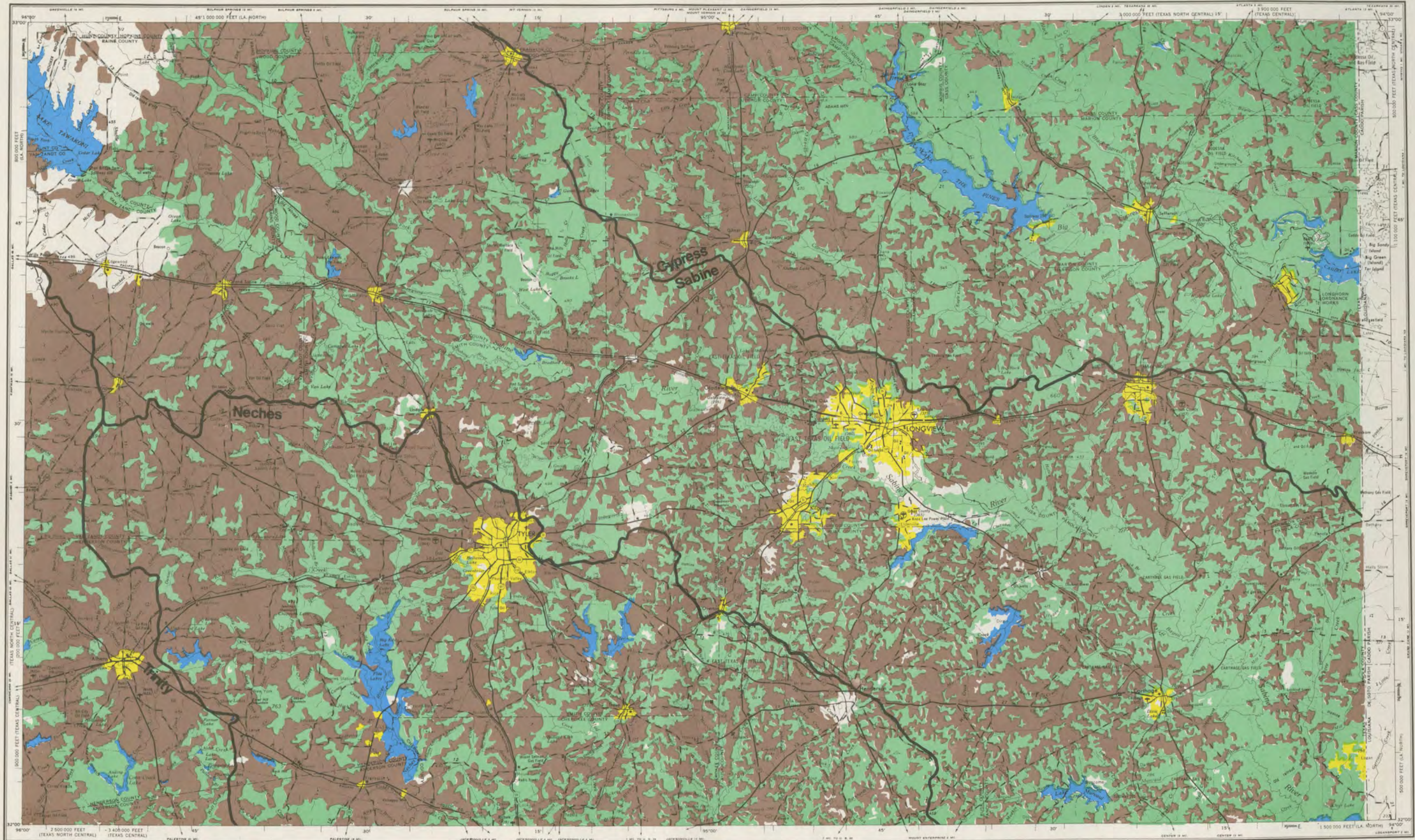
LAND USE/LAND COVER

LOCATION DIAGRAM






14-2	14-1	15-2	15-1
14-3	14-0	15-3	15-0
14-4	14-5	15-4	15-5
14-5	14-6	15-5	15-6
14-6	14-7	15-6	15-7
14-7	14-8	15-7	15-8
14-8	14-9	15-8	15-9
14-9	14-0	15-9	15-0
14-0	14-1	15-0	15-1
14-1	14-2	15-1	15-2
14-2	14-3	15-2	15-3


Prepared by the
TEXAS DEPARTMENT OF WATER RESOURCES
February, 1977

TYLER



EXPLANATION

Urban or Built-up Land		Water	
Cropland, Dry		Wetlands	NONE
Cropland, Irrigated	NONE	Rangeland	
Forest Land		Barren Lands	NONE



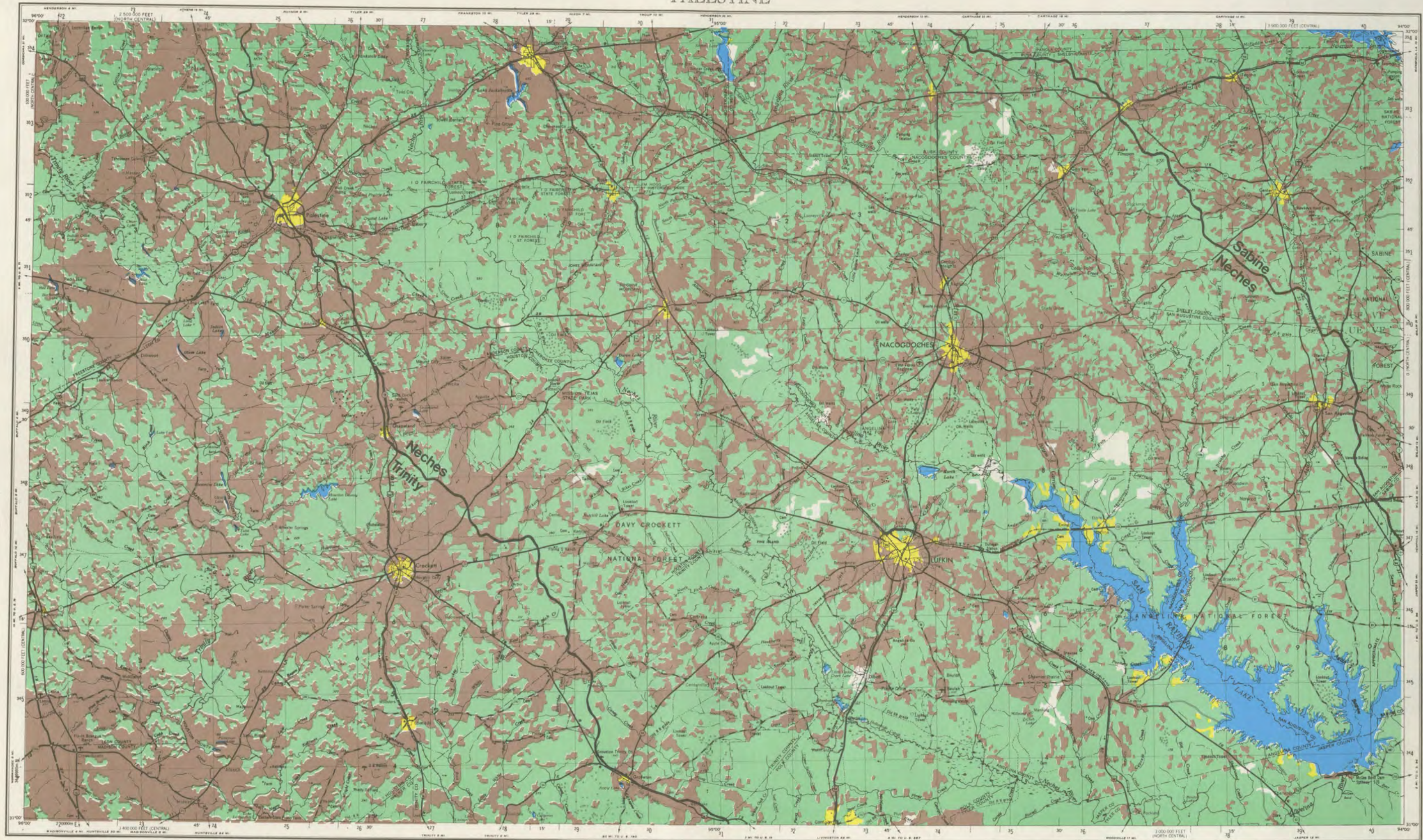
LAND USE/LAND COVER

LOCATION DIAGRAM FOR NI 15-10

NI 14-5a	OKLAHOMA	NI 15-10	NI 15-10
NI 14-5b	NI 14-5b	NI 15-11	NI 15-11
NI 14-5c	NI 14-5c	NI 15-12	NI 15-12
NI 14-5d	NI 14-5d	NI 15-13	NI 15-13
NI 14-5e	NI 14-5e	NI 15-14	NI 15-14
NI 14-5f	NI 14-5f	NI 15-15	NI 15-15
NI 14-5g	NI 14-5g	NI 15-16	NI 15-16
NI 14-5h	NI 14-5h	NI 15-17	NI 15-17
NI 14-5i	NI 14-5i	NI 15-18	NI 15-18
NI 14-5j	NI 14-5j	NI 15-19	NI 15-19
NI 14-5k	NI 14-5k	NI 15-20	NI 15-20


Prepared by the
TEXAS DEPARTMENT OF WATER RESOURCES
February, 1977

PALESTINE



EXPLANATION

Urban or Built-up Land		Water	
Cropland, Dry		Wetlands	
Cropland, Irrigated		Rangeland	
Forest Land		Barren Lands	



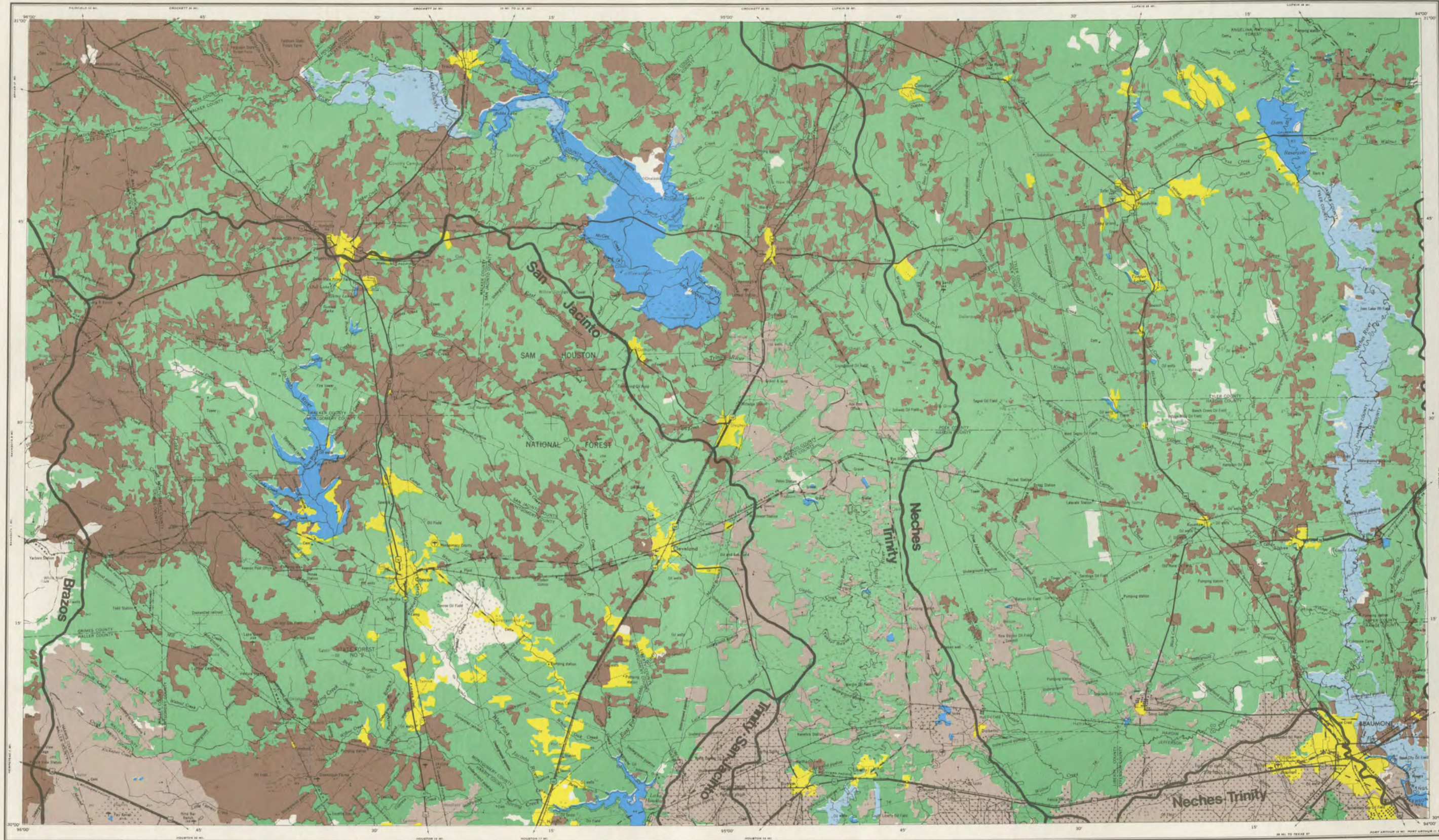
LAND USE/LAND COVER

LOCATION DIAGRAM









ARIZONA T14-8	ARIZONA T14-9	ARIZONA T14-10	ARIZONA T14-11	ARIZONA T14-12	ARIZONA T14-13	ARIZONA T14-14	ARIZONA T14-15	ARIZONA T14-16	ARIZONA T14-17	ARIZONA T14-18	ARIZONA T14-19	ARIZONA T14-20
NEW MEXICO R14-8	NEW MEXICO R14-9	NEW MEXICO R14-10	NEW MEXICO R14-11	NEW MEXICO R14-12	NEW MEXICO R14-13	NEW MEXICO R14-14	NEW MEXICO R14-15	NEW MEXICO R14-16	NEW MEXICO R14-17	NEW MEXICO R14-18	NEW MEXICO R14-19	NEW MEXICO R14-20
OKLAHOMA N14-8	OKLAHOMA N14-9	OKLAHOMA N14-10	OKLAHOMA N14-11	OKLAHOMA N14-12	OKLAHOMA N14-13	OKLAHOMA N14-14	OKLAHOMA N14-15	OKLAHOMA N14-16	OKLAHOMA N14-17	OKLAHOMA N14-18	OKLAHOMA N14-19	OKLAHOMA N14-20
TEXAS N14-8	TEXAS N14-9	TEXAS N14-10	TEXAS N14-11	TEXAS N14-12	TEXAS N14-13	TEXAS N14-14	TEXAS N14-15	TEXAS N14-16	TEXAS N14-17	TEXAS N14-18	TEXAS N14-19	TEXAS N14-20


Prepared by the
TEXAS DEPARTMENT OF WATER RESOURCES
February, 1977

BEAUMONT



EXPLANATION

Urban or Built-up Land		Water	
Cropland, Dry		Wetlands	
Cropland, Irrigated		Rangeland	
Forest Land		Barren Lands	



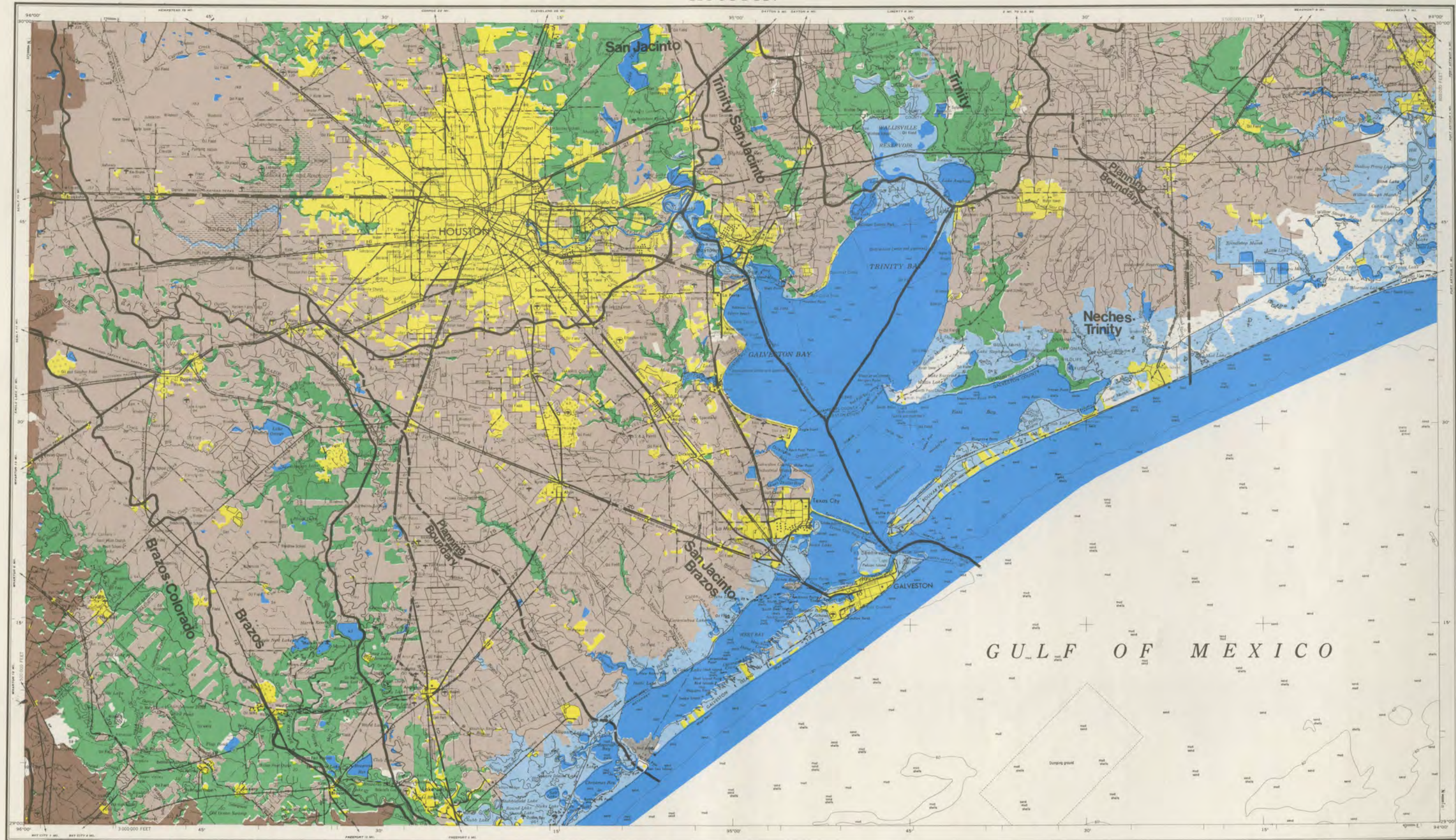
LAND USE/LAND COVER

LOCATION DIAGRAM FOR NH 15-4









NH 14-11	NH 14-12	NH 15-10	NH 15-11	NH 15-12
NH 14-13	NH 14-14	NH 15-13	NH 15-14	NH 15-15
NH 14-15	NH 14-16	NH 15-16	NH 15-17	NH 15-18
NH 14-19	NH 14-20	NH 15-19	NH 15-20	NH 15-21
NH 14-22	NH 14-23	NH 15-22	NH 15-23	NH 15-24
NH 14-25	NH 14-26	NH 15-25	NH 15-26	NH 15-27
NH 14-28	NH 14-29	NH 15-28	NH 15-29	NH 15-30
NH 14-31	NH 14-32	NH 15-31	NH 15-32	NH 15-33

Prepared by the
TEXAS DEPARTMENT OF WATER RESOURCES
 February, 1977

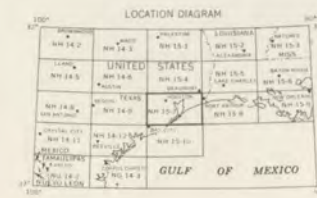
HOUSTON



EXPLANATION

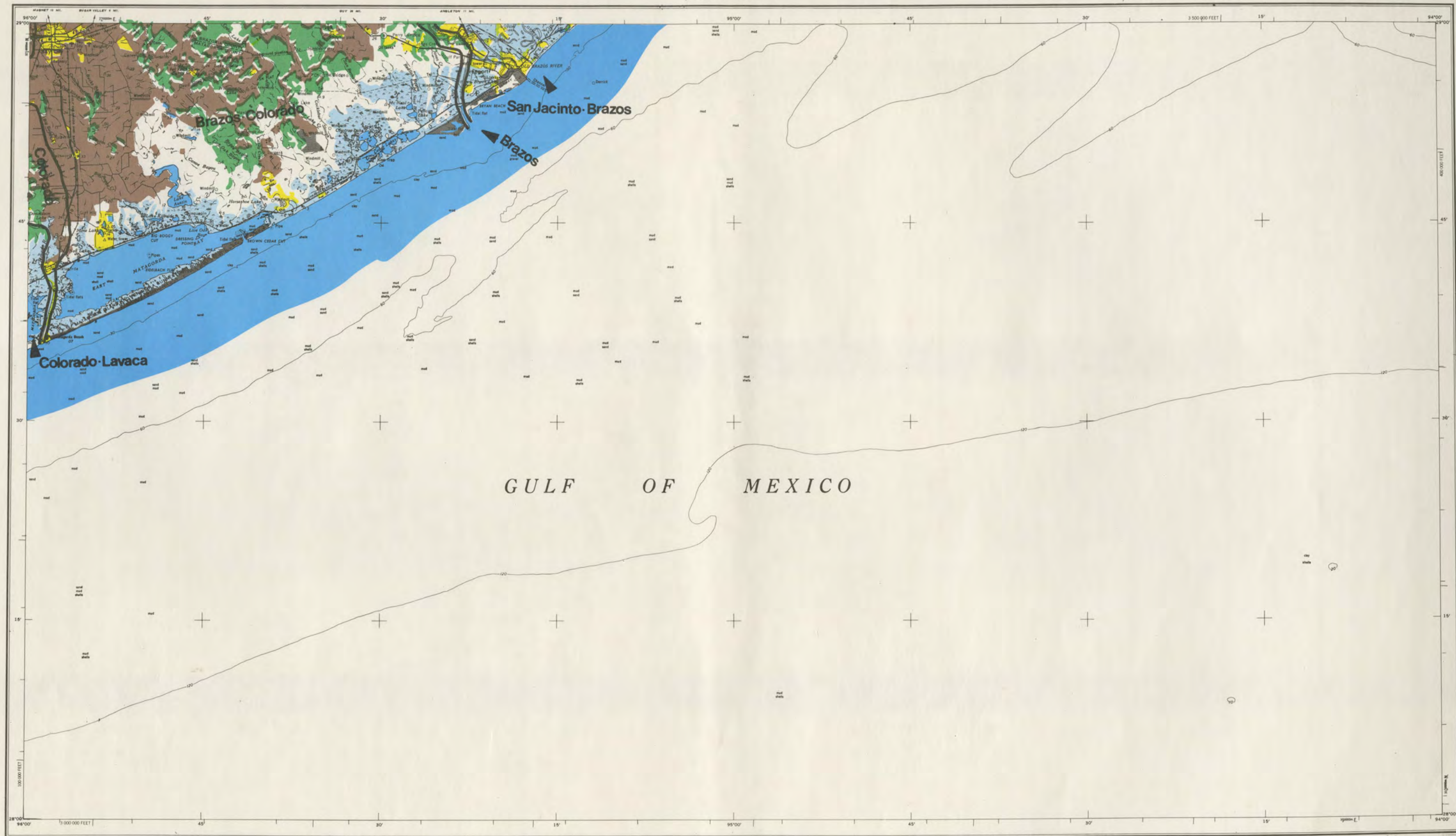
Urban or Built-up Land		Water	
Cropland, Dry		Wetlands	
Cropland, Irrigated		Rangeland	
Forest Land		Barren Lands	

LAND USE/LAND COVER











Prepared by the
TEXAS DEPARTMENT OF WATER RESOURCES
 February, 1977

BAY CITY

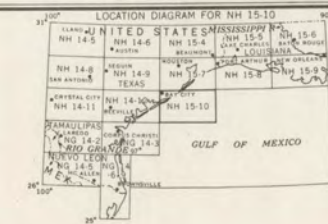


EXPLANATION

Urban or Built-up Land		Water	
Cropland, Dry		Wetlands	
Cropland, Irrigated	NONE	Rangeland	
Forest Land		Barren Lands	

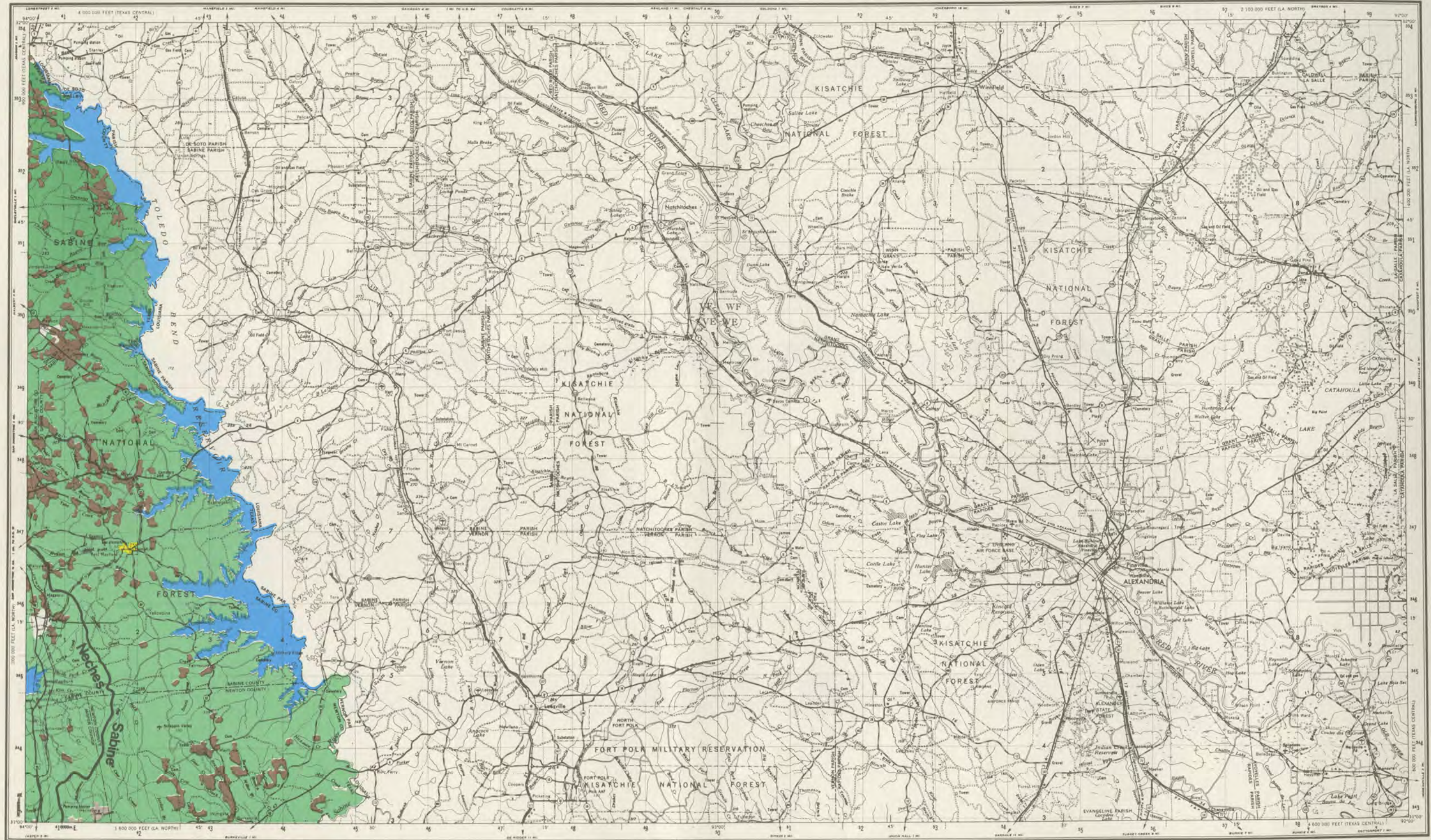


LAND USE/LAND COVER




Prepared by the
TEXAS DEPARTMENT OF WATER RESOURCES
February, 1977

ALEXANDRIA

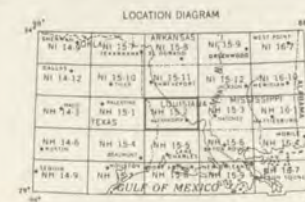


EXPLANATION

Urban or Built-up Land		Water	
Cropland, Dry		Wetlands	NONE
Cropland, Irrigated		Rangeland	
Forest Land		Barren Lands	NONE



LAND USE/LAND COVER









Prepared by the
TEXAS DEPARTMENT OF WATER RESOURCES
February, 1977


MAP 45

LAKE CHARLES

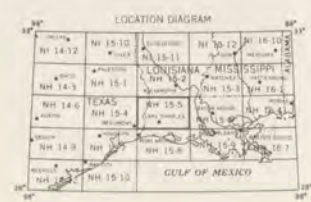


EXPLANATION

Urban or Built-up Land		Water	
Cropland, Dry		Wetlands	
Cropland, Irrigated		Rangeland	
Forest Land		Barren Lands	NONE



LAND USE/LAND COVER




Prepared by the
TEXAS DEPARTMENT OF WATER RESOURCES
February, 1977

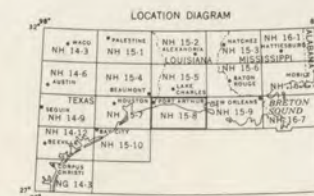
PORT ARTHUR



EXPLANATION	
Urban or Built-up Land	
Cropland, Dry	NONE
Cropland, Irrigated	
Forest Land	NONE
Water	
Wetlands	
Rangeland	
Barren Lands	



LAND USE/LAND COVER



Prepared by the
TEXAS DEPARTMENT OF WATER RESOURCES
February, 1977

MAP 47