



TEXAS DEPARTMENT OF WATER RESOURCES

REPORT 288

**EVALUATING THE GROUND-WATER RESOURCES
OF THE HIGH PLAINS OF TEXAS**

Volume 3

**Records of Wells, and Maps Showing Well
Locations, Base of Aquifer, Water Levels,
and Saturated Thickness**

By

Tommy Knowles, Phillip Nordstrom,
and William B. Klemt

Prepared by the Texas Department of Water Resources in cooperation with the U.S. Geological Survey, High Plains Underground Water Conservation District No. 1, North Plains Ground Water Conservation District No. 2, and Panhandle Ground Water Conservation District No. 3

August 1984

TEXAS DEPARTMENT OF WATER RESOURCES

Charles E. Nemir, Executive Director

TEXAS WATER DEVELOPMENT BOARD

Louis A. Beecherl Jr., Chairman
Glen E. Roney
W. O. Bankston

George W. McCleskey, Vice Chairman
Lonnie A. "Bo" Pilgrim
Louie Welch

TEXAS WATER COMMISSION

Paul Hopkins, Chairman

Lee B. M. Biggart, Commissioner
Ralph Roming, Commissioner

Authorization for use or reproduction of any original material contained in this publication, i.e., not obtained from other sources, is freely granted. The Department would appreciate acknowledgement.

Published and distributed
by the
Texas Department of Water Resources
Post Office Box 13087
Austin, Texas 78711

TABLE OF CONTENTS

Page

INTRODUCTION..... 1

<u>County</u>	<u>Tables</u>	<u>Maps</u>			
	<u>Records of wells</u>	<u>Well locations</u>	<u>Base of aquifer</u>	<u>Water levels, 1979-80'</u>	<u>Saturated thickness, 1980</u>
Bailey	4	33	35	37	39
Briscoe	41	51	53	55	57
Castro	59	91	93	95	97
Crosby	99	115	117	119	121
Deaf Smith	123	159	161	163	165
Dickens	167	171	173	175	177
Floyd	179	217	219	221	223
Hale	225	279	281	283	285
Lamb	287	319	321	323	325
Motley	327	331	333	335	337
Oldham	339	345	347	349	351
Parmer	353	397	399	401	403
Randall	405	427	429	431	433
Swisher	435	469	471	473	475

EVALUATING THE GROUND-WATER RESOURCES

OF THE HIGH PLAINS OF TEXAS

Volume 3

INTRODUCTION

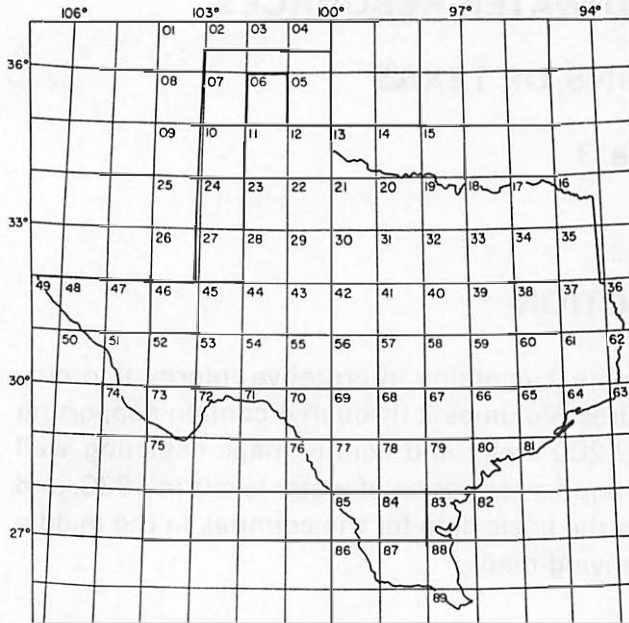
This report is prepared in four volumes. Volume 1 contains interpretive information presented as text and related tables and regional figures. Volumes 2 through 4 contain supporting basic data including records of approximately 12,200 wells and county maps depicting well locations, elevation of the base of the High Plains aquifer, elevation of water levels in 1980, and saturated thicknesses in 1980. Volume 3 contains the basic data for the counties in the middle third of the study area as shown on the accompanying map.

Well-Numbering System

To facilitate the location of wells and to avoid duplication of well numbers in present and future studies, the Texas Department of Water Resources has adopted a statewide well-numbering system. This system is based on division of the State into a grid of 1-degree quadrangles formed by degrees of latitude and longitude, and the repeated division of these quadrangles into smaller ones as shown in the following diagram.

Each 1-degree quadrangle is divided into sixty-four $7\frac{1}{2}$ -minute quadrangles, each of which is further divided into nine $2\frac{1}{2}$ -minute quadrangles. Each 1-degree quadrangle in the State has been assigned an identification number. The $7\frac{1}{2}$ -minute quadrangles are numbered consecutively from left to right, beginning in the upper left-hand corner of the 1-degree quadrangle, and the $2\frac{1}{2}$ -minute quadrangles within each $7\frac{1}{2}$ -minute quadrangle are similarly numbered. The first two digits of a well number identify the 1-degree quadrangle; the third and fourth digits, the $7\frac{1}{2}$ -minute quadrangle; the fifth digit identifies the $2\frac{1}{2}$ -minute quadrangle; and the last two digits or letter identify the well within the $2\frac{1}{2}$ -minute quadrangle.

On the well-location maps in this report, the 1-degree grid lines are identified with large open-block numerals, and the $7\frac{1}{2}$ -minute quadrangles are numbered in their northwest corners. The 3-digit number or number-letter shown with the well symbol contains the number of the $2\frac{1}{2}$ -minute quadrangle in which the well is located and the number of the well within that quadrangle.



1 - degree Quadrangles

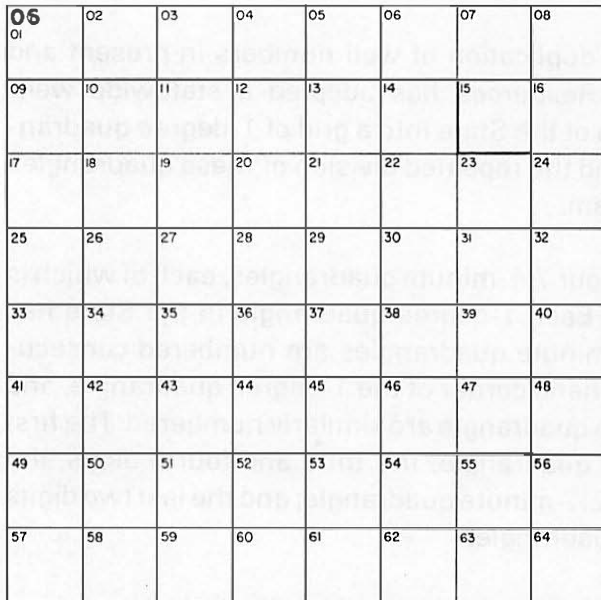
Location of Wells 06-15-70I and 7C

06 1-degree quadrangle

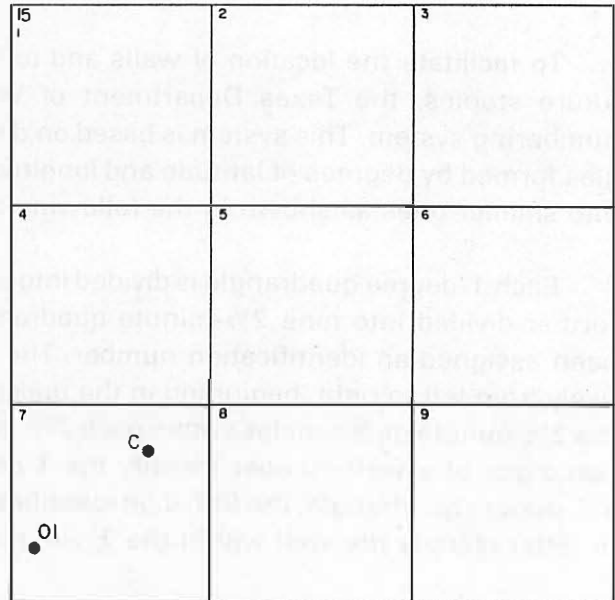
15 7 1/2 - minute quadrangle

7 2 1/2 - minute quadrangle

01,C Well number within 2 1/2 - minute quadrangle

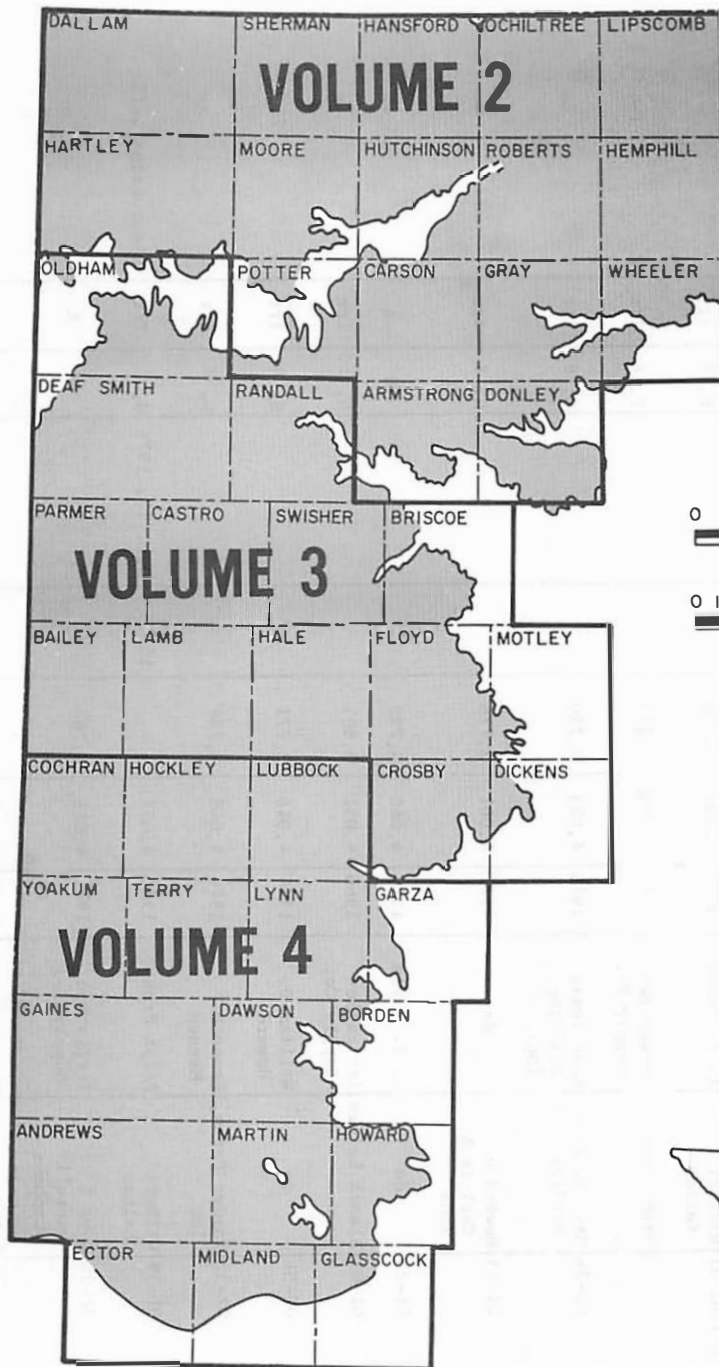


7 1/2 - minute Quadrangles




2 1/2 minute Quadrangles

Well Numbering System



0 10 20 30 40 50 60 70 Miles



0 10 30 50 70 Kilometers

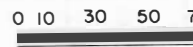


Figure 1
 Extent of the High Plains Aquifer in Texas
 and Index to Volumes 2, 3, and 4

BAILEY COUNTY

Records of Wells

All wells are drilled unless otherwise noted in remarks column.

Latitude and longitude are given in degrees, minutes and seconds.

Type of power and pump size: E, electric; G, gas (includes gasoline, butane and diesel); H, hand; W, windmill; N, none.

Pump size refers to size of discharge pipe in inches.

Use of water : D, domestic; S, livestock; Irr, irrigation; Ind, industrial; P, public supply; U, unused;

A, abandoned or destroyed.

State well no.	District ident. no.	Latitude	Longitude	Owner	Driller	Date completed	Elev. of land surface (ft)	Elev. of base of Ogallala (ft)	Water level		Type of power and pump size (in.)	Use of water	Remarks
									Below land surface datum (ft)	Date of measurement			
09-48-5A	2625	34-18-29	103-02-31	Wilbert Kalbas	L. T. Davis	1972	4,093	3,791			G, 6	Irr	--
6A	2984	18-26	01-20	Orie Jones	Irrigation Supply Co.	1975	4,070	3,772			E, 6	Irr	--
6B	2913	17-46	02-24	Mrs. N. R. Harding	West Texas Drilling, Inc.	1975	4,083	3,780			G, 8	Irr	--
6C	3193	17-51	01-33	Howard H. Carlyle & Sons	do	1977	4,061	3,776			G, 8	Irr	--
6D	2662	17-46	01-25	do	L. T. Davis	1973	4,060	3,792			N	A	--
6E	2126	17-47	01-03	Blanch Leinen	Irrigation Supply Co.	1966	4,051	3,801			G, 10	Irr	--
6F	2806	17-33	00-51	do	William D. Howard	1974	4,046	3,771			G, 8	Irr	--
8A	3114	16-25	02-31	Snyder Farms, Inc.	Kenneth Messer	1976	4,048	3,768			G, 8	Irr	--
902	854	17-15	01-59	Wilbert Kalbas	Ralph Franse	1956	4,057	--	156.5	Dec. 17, 1979	G, 8	Irr	Observation well.
9A	3008	16-55	02-06	Loyd & Darrell Stephens	Irrigation Supply Co.	1976	4,049	3,767			N	A	--
9B	2979	17-14	00-32	Elmer Hargrove, Trustee	West Texas Drilling, Inc.	1975	4,038	3,738			G, 8	Irr	--
9C	2973	16-49	00-33	do	do	1975	4,032	3,733			G, 8	Irr	--

Note: Elevation of base of Ogallala; Value may represent base of other water-bearing units hydraulically continuous with the Ogallala (High Plains aquifer).

BAILEY COUNTY

Records of Wells--Continued

State well no.	District ident. no.	Latitude	Longitude	Owner	Driller	Date completed	Elev. of land surface (ft)	Elev. of base of Ogallala (ft)	Water level		Type of power and pump size (in.)	Use of water	Remarks
									Below land surface datum (ft)	Date of measurement			
09-48-9D	2891	34-17-13	103-00-01	Mark Williams Trust	Irrigation Supply Co.	1974	4,024	3,719			E, 6	Irr	--
9E	3110AP	16-32	01-53	Darrell Stephens	Kenneth Messer	1976	4,043	3,758			G, 6	Irr	--
9F	3216	16-15	00-37	Bert Williams	Irrigation Supply Co.	1978	4,026	3,736			E, 6	Irr	--
9G	2996	16-03	00-01	Cordella Eastwold	do	1975	4,012	3,702			G, 10	Irr	--
9H	2990	15-50	00-36	Bert Williams	do	1975	4,016	3,728			E, 6	Irr	--
9I	2648	15-26	01-45	Delbert Brown	do	1973	4,030	3,764			E, 8	Irr	--
9J	2630	15-27	02-18	do	do	1973	4,042	3,771			E, 8	Irr	--
56-303	C-377	14-20	00-08	A. R. Jordan	do	1973	3,973	3,770	93.7	Dec. 19, 1979	E, 8	Irr	Observation well.
304	2801	12-57	01-17	Superior Farms	J. D. Kirkland, Jr.	1974	3,960	--	71.0	Dec. 26, 1979	E, 8	Irr	Do.
601	--	11-10	00-40	Keen Cattle Co.	--	--	3,958	--	39.9	Dec. 19, 1979	W	S	Do.
902	T-16	08-42	00-42	City of Lubbock	--	1952	3,948	--	43.6	Dec. 20, 1979	N	U	Do.
64-301	1378	05-27	01-15	W. R. Young, Estate	H. L. Stratton	1959	3,924	--	73.0	Dec. 26, 1979	E, 8	Irr	Do.
3A	2724	07-05	01-15	H. W. Golden	J. D. Kirkland, Jr.	1973	3,925	3,737			E, 8	Irr	--
3B	3294	06-37	02-14	do	Irrigation Supply Co.	1979	3,918	3,753			G, 10	Irr	--
3C	2960	06-49	00-56	do	J. D. Kirkland, Jr.	1975	3,919	3,729			E, 8	Irr	--
6A	625	04-31	00-11	Robert Byrd	--	1955	3,995	3,800			E, 2	Irr	--

BAILEY COUNTY

Records of Wells--Continued

State well no.	District ident. no.	Latitude	Longitude	Owner	Driller	Date completed	Elev. of land surface (ft)	Elev. of base of Ogallala (ft)	Water level		Type of power and pump size (in.)	Use of water	Remarks
									Below land surface datum (ft)	Date of measurement			
10-41-402	653	34-17-57	102-57-47	Arlice Young	Tom House	1955	4,017	--	169.8	Dec. 17, 1979	N	A	Observation well.
4A	2853	18-38	58-53	English Brothers	L. T. Davis	1974	4,050	3,760			G, 8	Irr	--
4B	3147	18-24	58-27	A. P. Couch, Estate	do	1977	4,037	3,708			G, 8	Irr	--
4C	3112	18-05	58-25	Lewis Embry	Gene Lowe	1976	4,028	3,703			G, 6	Irr	--
4D	2660	17-32	58-30	do	do	1973	4,017	3,681			G, 8	Irr	--
5A	3111	18-23	57-14	J. V. Stancell	Parmer County Drilling Co.	1977	4,010	3,670			G, 8	Irr	--
5B	2765	18-04	56-50	Rochelle Christian, Estate	--	1974	3,996	3,731			G, 6	Irr	--
5C	2856	18-37	55-19	L. Z. Anglin	H. L. Stratton	1974	3,996	3,645			E, 8	Irr	--
5D	2696	18-25	55-10	do	L. T. Davis	1973	3,991	3,649			G, 8	Irr	--
5E	3024	18-03	55-10	Francis Franks, Sr.	Irrigation Supply Co.	1976	3,980	3,680			E, 6	Irr	--
5F	3055	17-52	56-51	Rochelle Christian, Estate	do	1976	3,995	3,670			E, 8	Irr	Measured yield 550 gal/min May 12, 1976.
601	40122	18-02	53-39	Jesse Gray	--	--	3,970	--	157.9	Jan. 9, 1980	G, 8	Irr	Observation well.
6A	2874	18-32	52-56	Emmett W. Dean	Green Machinery Co., Inc.	1974	3,980	3,607			E, 8	Irr	--
6B	2957AP	18-04	54-28	M. C. Billingsly	Irrigation Supply Co.	1975	3,979	3,639			E, 6	Irr	--
6C	3189	17-52	54-00	Eddie Ramm	H. L. Stratton	1977	3,963	3,643			E, 10	Irr	--
6D	3107	18-03	52-53	Eloise Gray	Parmer County Drilling Co.	1977	3,964	3,599			G, 8	Irr	--

BAILEY COUNTY

Records of Wells--Continued

State well no.	District ident. no.	Latitude	Longitude	Owner	Driller	Date completed	Elev. of land surface (ft)	Elev. of base of Ogallala (ft)	Water level		Type of power and pump size (ln.)	Use of water	Remarks
									Below land surface datum (ft)	Date of measurement			
10-41-6E	3031	34-17-52	102-53-40	Jesse Gray	Parmer County Drilling Co.	1976	3,963	3,605			G, 8	Irr	--
6F	2732	17-39	53-21	A. R. McGuire	Irrigation Supply Co.	1973	3,956	3,597			N	A	--
702	40158	15-30	58-30	N. L. & C. L. Saylor	--	--	3,968	--	111.7	Dec. 19, 1979	G, 10	Irr	Observation well.
7A	2983	17-23	59-30	Elmer Hargrove	West Texas Drilling, Inc.	1975	4,023	3,728			E, 6	Irr	--
7B	3217AP	17-16	59-45	Mark Williams, Estate	Irrigation Supply Co.	1978	4,017	3,715			G, 6	Irr	--
7C	2722	16-20	58-55	Zula T. Smith	do	1973	3,997	3,736			G, 8	Irr	--
7D	3162	16-12	58-48	do	do	1977	3,989	3,729			G, 6	Irr	--
7E	3013	15-59	58-41	Dwight Sheriff	L. T. Davis	1976	3,982	3,765			G, 8	Irr	--
7F	3034	16-08	57-39	C. L. Saylor	do	1976	3,965	3,723			E, 6	Irr	--
7G	3124	15-48	58-12	David Saylor	do	1977	3,969	3,759			G, 8	Irr	--
7H	3125	15-47	58-30	do	do	1977	3,973	3,763			G, 8	Irr	--
7I	3029	15-21	57-53	Mrs. Pauline Peel	do	1976	3,958	3,733			E, 6	Irr	--
8A	3021	17-11	56-09	H. W. Sewell	Irrigation Supply Co.	1976	3,968	3,666			E, 6	Irr	--
8B	3218	17-30	55-08	Cleo Gregory	Big T Pump Co., Inc.	1978	3,965	3,633			G, 6	Irr	--
8C	3058	17-06	55-15	Kenneth Grissom	C. E. (Gene) Lowe	1976	3,958	3,658			E, 6	Irr	--
8D	2883	17-01	56-51	Emma Luc Wilhite	Muleshoe Drilling Co.	1974	3,975	3,670			E, 8	Irr	--

BAILEY COUNTY

Records of Wells--Continued

State well no.	District ident. no.	Latitude	Longitude	Owner	Driller	Date completed	Elev. of land surface (ft)	Elev. of base of Ogallala (ft)	Water level		Type of power and pump size (in.)	Use of water	Remarks
									Below land surface datum (ft)	Date of measurement			
10-41-8E	2710	34-16-48	102-55-50	J. W. Herington	Irrigation Supply Co.	1973	3,956	3,653			G, 6	Irr	--
8F	C-420	16-48	55-21	L. Z. Anglin Farm	Muleshoe Drilling Co.	1969	3,952	3,700			G, 10	Irr	--
8G	3066	16-17	57-10	Willis James	L. T. Davis	1976	3,966	3,721			G, 6	Irr	--
8H	2573	16-10	56-25	Stella Avery	Wendell H. Clayton	1972	3,952	3,710			N	A	--
8I	3153AP	15-53	55-21	George & Leta B. Cole	Irrigation Supply Co.	1977	3,933	3,673			G, 6	Irr	--
8J	3020	15-27	55-49	Zula E. Smith	do	1976	3,935	3,682			G, 8	Irr	Measured yield 560 gal/min April 5, 1976.
8K	3007	15-23	57-29	Ann Sahn & Jane Stone	L. T. Davis	1976	3,950	3,728			G, 8	Irr	--
8L	2946	15-25	56-25	Gerald Crozier	do	1975	3,950	3,745			G, 8	Irr	--
8M	3168	15-27	55-22	Bob Byrd	Big T Pump Co., Inc.	1977	3,929	3,679			E, 6	Irr	--
8N	2857	15-12	55-51	E. L. Smith	Irrigation Supply Co.	1974	3,935	3,700			G, 6	Irr	--
905	347-B	16-15	54-32	W. B. Little	Ellis	1954	3,932	--	129.5	Dec. 19, 1979	G, 8	Irr	Observation well.
906	2929	15-02	54-45	L. F. Haire	H. L. Stratton	1975	3,909	--	100.7	do	E, 5	Irr	Do.
9A	2626	16-47	54-27	Myron Pool II	Irrigation Supply Co.	1972	3,942	3,627			G, 8	Irr	--
9B	3071	16-58	53-41	Birda Garrett	do	1976	3,937	3,607			G, 8	Irr	--
9C	2952	16-45	53-12	A. F. Wedel, Estate	do	1975	3,928	3,600			G, 5	Irr	--
9D	2689	15-40	54-44	W. B. Little	L. T. Davis	1973	3,921	3,661			E, 6	Irr	--

BAILLEY COUNTY

Records of Wells--Continued

State well no.	District ident. no.	Latitude	Longitude	Owner	Driller	Date completed	Elev. of land surface (ft)	Elev. of base of Ogallala (ft)	Water level		Type of power and pump size (in.)	Use of water	Remarks
									Below land surface datum (ft)	Date of measurement			
10-41-9E	2934	34-15-26	102-53-40	Robert Hunt	Irrigation Supply Co.	1975	3,904	3,607			E, 10	Irr	--
9F	2868	15-25	52-35	Virgie Shaw	do	1974	3,889	3,638			E, 6	Irr	--
9G	2567	15-16	53-00	W. E. Peel, Estate	do	1972	3,892	3,610			E, 10	Irr	--
9H	2948	15-01	54-23	Lloyd F. Haire	do	1975	3,906	3,651			G, 10	Irr	--
42-4A	2635	18-03	52-10	Mrs. Eloise Gray	Parmer County Drilling Co.	1973	3,951	3,586			G, 8	Irr	--
4B	3225	18-05	51-05	Donald Armstrong	L. T. Davis	1978	3,940	3,545			E, 4	Irr	--
4C	2659	18-20	50-22	Roming Brothers	Adair Bishop	1973	3,940	3,530			G, 8	Irr	--
4D	2636	17-51	52-08	Mrs. Eloise Gray	Parmer County Drilling Co.	1973	3,940	3,575			G, 8	Irr	--
4E	2931AP	17-39	51-11	F. H. Franks	Irrigation Supply Co.	1975	3,926	3,616			G, 6	Irr	--
4F	3076	17-30	50-06	Maureen Selman	C. E. (Gene) Lowe	1976	3,916	3,566			G, 8	Irr	--
505	2214	17-59	49-19	Byron Gwyn	Irrigation Supply Co.	1967	3,922	--	143.3	Dec. 17, 1979	G, 8	Irr	Observation well.
5A	2717	18-34	47-45	Hester Branham	do	1973	3,920	3,534			E, 8	Irr	--
5B	2789	18-01	49-01	Byron Gwyn	do	1974	3,919	3,525			G, 6	Irr	--
5C	3025AP	18-00	47-59	Gene & Francis Franks, Jr.	do	1976	3,900	3,549			G, 6	Irr	--
602	2754	17-47	46-09	B. H. Black	Green Machinery Co., Inc.	1973	3,884	3,600	138.7	Dec. 12, 1979	G, 8	Irr	Observation well.

BAILEY COUNTY
Records of Wells--Continued

State well no.	District ident. no.	Latitude	Longitude	Owner	Driller	Date completed	Elev. of land surface (ft)	Elev. of base of Ogallala (ft)	Water level		Type of power and pump size (in.)	Use of water	Remarks
									Below land surface datum (ft)	Date of measurement			
10-42-6A	3012	34-17-59	102-47-10	W. G. Harlan	Irrigation Supply Co.	1976	3,899	3,563			G, 6	Irr	--
6B	3223	17-59	46-56	Mrs. D. C. Stovall	do	1978	3,894	3,558			G, 8	Irr	--
6C	3142	17-47	46-45	do	L. T. Davis	1977	3,884	3,561			G, 6	Irr	--
6D	2928	17-47	45-10	John & Jim Young	Irrigation Supply Co.	1975	3,873	3,566			E, 6	Irr	--
701	322	15-00	52-09	M. E. Little	Chet Layne	1954	3,876	--	107.7	Dec. 20, 1979	E, 8	Irr	Observation well.
704	38	16-45	51-09	J. E. Wilhite	Hornbrook Drilling Co.	1953	3,908	--	129.3	do	E, 8	Irr	Do.
706	40247	16-15	51-40	J. L. Crawford	--	--	3,901	--	128.6	do	N	A	Observation - Recorder well.
7A	2927	17-10	51-57	W. T. Watson	L. T. Davis	1975	3,925	3,610			E, 6	Irr	--
7B	2792	16-35	51-08	J. E. Wilhite	do	1974	3,902	3,653			E, 6	Irr	--
7C	2991	16-10	51-33	Jim Crawford	C. E. (Gene) Lowe	1975	3,895	3,688			E, 6	Irr	--
7D	2958	15-52	50-14	J. L. Gregory	Lowe Drilling	1974	3,872	3,642			G, 6	Irr	--
7E	2667	15-26	51-58	Arvis Grogan	Irrigation Supply Co.	1973	3,878	3,638			E, 6	Irr	--
7F	2833	15-00	50-10	Jimmie Dean, Estate	do	1974	3,851	3,639			G, 6	Irr	--
808	2521	15-20	48-17	Bruce Higgins	Wendell H. Clayton	1971	3,842	--	99.7	Dec. 20, 1979	G, 8	Irr	Observation well.
8A	2980	16-45	49-18	M. D. Locker	Irrigation Supply Co.	1975	3,886	3,593			G, 6	Irr	--
8B	3137	16-45	49-03	do	L. T. Davis	1977	3,884	3,599			G, 6	Irr	--

BAILEY COUNTY

Records of Wells--Continued

State well no.	District ident. no.	Latitude	Longitude	Owner	Driller	Date completed	Elev. of land surface (ft)	Elev. of base of Ogallala (ft)	Water level		Type of power and pump size (in.)	Use of water	Remarks
									Below land surface datum (ft)	Date of measurement			
10-42-8C	3079	34-16-45	102-48-18	Doyce Turner	Irrigation Supply Co.	1976	3,875	3,580			G, 6	Irr	--
8D	3167	15-52	48-04	Mrs. Flossie Walker	C. E. (Gene) Lowe	1977	3,855	3,631			G, 6	Irr	--
8E	2565	15-23	49-17	Ida McMurtry	J. D. Kirkland, Jr.	1971	3,851	3,621			G, 8	Irr	--
8F	3160	15-22	48-43	Donald W. & Leona Patterson	L. T. Davis	1977	3,849	3,635			E, 6	Irr	--
8G	2999	15-11	49-03	do	Wendell H. Clayton	1975	3,844	3,621			G, 6	Irr	--
904	3120	15-42	45-45	J. L. Taylor	Darrell Oliver	1976	3,832	--	107.1	Dec. 26, 1979	G, 6	Irr	Observation well.
9A	2788	17-06	47-12	David Stovall, Jr.	L. T. Davis	1974	3,874	3,594			G, 6	Irr	--
9B	3011	17-04	46-07	Mrs. A. E. Ward	Irrigation Supply Co.	1976	3,869	3,607			E, 5	Irr	--
9C	2762	16-54	45-07	James Glaze	do	1974	3,852	3,604			N	A	--
9D	3172	16-30	47-16	Muleshoe State Bank	do	1977	3,856	3,577			N	A	--
9E	2869	16-03	45-59	R. D. Chitwood	do	1974	3,838	3,624			G, 6	Irr	--
9F	2922	16-13	45-24	E. O. Baker	L. T. Davis	1975	3,839	3,617			G, 10	Irr	--
9G	2902	15-37	45-09	Boyd Magby	Lowe Drilling	1974	3,822	3,627			G, 6	Irr	--
43-402	2411	17-53	43-34	R. C. Randolph	do	1970	3,858	--	145.1	Dec. 19, 1979	G, 8	Irr	Observation well.
4A	3235	18-25	44-06	David Parsons (S.K. Rogers)	Irrigation Supply Co.	1978	3,876	3,537			G, 6	Irr	--

BAILLEY COUNTY

Records of Wells--Continued

State well no.	District ident. no.	Latitude	Longitude	Owner	Driller	Date completed	Elev. of land surface (ft)	Elev. of base of Ogallala (ft)	Water level		Type of power and pump size (in.)	Use of water	Remarks
									Below land surface datum (ft)	Date of measurement			
10-43-4B	2959	34-18-26	102-42-48	Wilbur Gaede	H. L. Stratton	1975	3,866	3,501			E, 10	Irr	--
4C	3127	17-56	44-07	Norma Lou Wright	Gene Lowe	1977	3,864	3,554			G, 8	Irr	--
4D	2650	17-44	43-02	John R. Young	Irrigation Supply Co.	1973	3,851	3,548			G, 10	Irr	Measured yield 1000 gal/min December 21, 1973.
4E	3036	17-33	43-55	Max C. Crim	L. T. Davis	1976	3,849	3,569			G, 6	Irr	--
501	3158	17-50	41-19	Carl Bamert	do	1977	3,834	--	134.9	Dec. 26, 1979	E, 6	Irr	Observation well.
5A	3187	18-37	41-45	A. R. Haley, Estate	Irrigation Supply Co.	1977	3,854	3,489			G, 6	Irr	--
5B	3192	18-25	41-13	Roy L. Ryan	Gene Lowe	1977	3,844	3,513			G, 8	Irr	--
5C	3157	17-54	41-45	Carl Bamert	L. T. Davis	1977	3,883	3,498			E, 6	Irr	--
604	3252	18-25	38-18	H. M. Gable	Bill Brantley	1978	3,835	3,485	158.6	Dec. 26, 1979	G, 8	Irr	Observation well.
6A	2764	17-53	39-49	Marjorie Precure	Gene Lowe	1973	3,828	3,513			G, 8	Irr	--
6B	2760	17-53	39-03	Don Bryant	Irrigation Supply Co.	1974	3,829	3,499			G, 6	Irr	--
6C	3250	17-52	38-05	H. M. Gable	Bill Brantley	1978	3,820	3,509			G, 8	Irr	--
6D	2638	17-30	38-24	Carl C. Bamert	L. T. Davis	1973	3,810	3,498			E, 6	Irr	--
6E	3226	17-42	37-35	H. M. Gable	Bill Brantley	1978	3,812	3,531			G, 8	Irr	--
707	40385	15-15	43-49	H. Stacy	--	--	3,805	--	109.5	Dec. 26, 1979	E, 10	Irr	Observation well.
7A	3150	17-01	44-21	Bettye Jean Hausmann	Wendell Clayton	1977	3,844	3,590			G, 6	Irr	--
7B	2812	16-39	43-06	J. R. Banks	Gene Lowe	1974	3,821	3,570			G, 8	Irr	--
7C	2644	16-30	43-42	W. B. Little	L. T. Davis	1973	3,821	3,595			E, 6	Irr	--

BAILEY COUNTY

Records of Wells--Continued

State well no.	District ident. no.	Latitude	Longitude	Owner	Driller	Date completed	Elev. of land surface (ft)	Elev. of base of Ogallala (ft)	Water level		Type of power and pump size (in.)	Use of water	Remarks
									Below land surface datum (ft)	Date of measurement			
10-43-7D	2712	34-16-06	102-43-06	Jim Carpenter	H. L. Stratton	1973	3,812	3,588			E, 6	Irr	--
7E	2903	15-43	44-59	Horace Hutton	L. T. Davis	1974	3,821	3,638			E, 6	Irr	--
7F	2977	15-11	44-12	J. H. Evins	Gene Lowe	1975	3,804	3,604			G, 6	Irr	--
805	864	16-08	41-12	A. P. & Mary Childers	C. V. Riley	1956	3,798	--	108.1	Dec. 26, 1979	E, 8	Irr	Observation well.
8A	3173AP	17-23	41-12	Leon Lewis	Irrigation Supply Co.	1978	3,821	3,568			G, 6	Irr	--
8B	2633	17-19	40-08	Marjorie Precure	Gene Lowe	1973	3,810	3,531			G, 10	Irr	Measured yield 700 gal/min May 24, 1973.
8C	2699	16-39	40-49	James Glaze	Wendell H. Clayton	1973	3,802	3,553			G, 6	Irr	--
8D	3118	15-59	41-14	Floyd J. Vandiver	L. T. Davis	1977	3,794	3,549			G, 6	Irr	--
8E	3057	15-46	40-12	Y. L. Farms	Bill Brantley	1976	3,784	3,542			G, 6	Irr	--
8F	3179	15-07	42-17	LaVayne Williams	H. L. Stratton	1977	3,785	3,595			G, 8	Irr	--
903	1015	16-58	38-42	Jean McWilliams	Marvin Bruckhart	1957	3,798	--	126.9	Dec. 26, 1979	G, 10	Irr	Observation well.
905	40356	16-35	38-50	Erwin Neiman	--	1947	3,786	--	114.3	do	E, 8	Irr	Do.
9A	3253	17-22	37-59	Bobby G. Free	Lowe Drilling & Pump, Inc.	1978	3,803	3,515			G, 8	Irr	--
9B	3059	16-19	37-52	Troy J. Thomas	H. L. Stratton	1976	3,780	3,522			E, 8	Irr	--
9C	2758	15-30	37-38	Lloyd D. Throckmorton	Bill Brantley	1974	3,763	3,518			E, 8	Irr	--
9D	2816AP	15-07	39-27	Barney Scheller	do	1974	3,769	3,528			G, 5	Irr	--

BAILEY COUNTY

Records of Wells--Continued

State well no.	District ident. no.	Latitude	Longitude	Owner	Driller	Date completed	Elev. of land surface (ft)	Elev. of base of Ogallala (ft)	Water level		Type of power and pump size (in.)	Use of water	Remarks
									Below land surface datum (ft)	Date of measurement			
10-43-9E	3121	34-15-06	102-38-20	Bill Caldwell	Irrigation Supply Co.	1977	3,762	3,504			E, 10	Irr	Measured yield 560 gal/min May 9, 1977.
44-4A	2646	18-22	37-22	H. M. Gable	Wendell H. Clayton	1973	3,822	3,458			G, 8	Irr	--
7A	3164	15-40	37-21	Margaret R. Buhrman	H. L. Stratton	1977	3,764	3,510			E, 6	Irr	--
7B	2965	15-00	37-22	John A. St. Clair	Pile & Davis Drilling	1975	3,766	3,501			E, 8	Irr	--
49-1A	3035AP	14-37	58-45	Gerald Crozier	L. T. Davis	1976	3,960	3,745			G, 8	Irr	Measured yield 500 gal/min July 8, 1976.
1B	2469	14-32	57-55	Edith S. Wells	Irrigation Supply Co.	1971	3,944	3,702			N	A	--
1C	3001	14-18	58-42	Gerald Crozier	Muleshoe Drilling Co.	1975	3,950	3,732			N	A	--
1D	3023	13-43	58-47	Charles L. Glover	Irrigation Supply Co.	1976	3,947	3,747			E, 6	Irr	--
1E	2919	13-41	57-44	Fowler & Hamblin	L. T. Davis	1975	3,934	3,744			E, 6	Irr	--
1F	2802	13-12	59-27	Superior Farms	J. D. Kirkland, Jr.	1974	3,950	3,780			E, 8	Irr	--
202	2373	13-07	57-15	Birdwell Cattle Co.	West Texas Drilling, Inc.	1969	3,920	--	67.4	Dec. 19, 1979	E, 8	Irr	Observation well.
2A	2690AP	14-35	57-11	Joe B. Wells	L. T. Davis	1973	3,936	3,706			G, 8	Irr	Measured yield 800 gal/min May 29, 1973.
2B	2726	14-52	55-38	Virgil Nowell	Irrigation Supply Co.	1973	3,917	3,667			E, 6	Irr	--
2C	3108	14-09	56-24	Rex Williams	Parmer County Drilling Co.	1977	3,922	3,702			G, 8	Irr	--

BAILEY COUNTY

Records of Wells--Continued

State well no.	District ident. no.	Latitude	Longitude	Owner	Driller	Date completed	Elev. of land surface (ft)	Elev. of base of Ogallala (ft)	Water level		Type of power and pump size (in.)	Use of water	Remarks
									Below land surface datum (ft)	Date of measurement			
10-49-2D	3161	34-13-41	102-56-41	A. P. Couch	Hi Plains Drilling, Inc.	1977	3,925	3,708			E, 6	Irr	--
2E	2962	13-08	55-39	J. E. Birdwell	J. D. Kirkland, Jr.	1975	3,904	3,701			E, 6	Irr	--
303	2634	13-06	54-29	J. C. Mills	Hi Plains Drilling, Inc.	1973	3,887	3,688	68.4	Dec. 26, 1979	G, 8	Irr	Observation well.
3A	3234	14-47	53-16	Don Seales	Irrigation Supply Co.	1978	3,885	3,615			E, 6	Irr	--
3B	2763AP	13-57	53-18	W. F. Bartley	do	1974	3,875	3,677			E, 6	Irr	--
3C	3243	13-29	52-55	J. D. Cates	do	1978	3,864	3,664			E, 6	Irr	--
3D	3106	13-05	53-18	B. C. Vinson	Gene Lowe	1976	3,870	3,676			G, 8	Irr	--
501	--	11-04	57-05	Keen Cattle Co.	--	--	3,934	--	53.9	Dec. 19, 1979	W	S	Observation well.
602	40465	11-52	52-54	Vernon B. Cox	--	--	3,880	--	74.8	Dec. 20, 1979	E, 6	Irr	Do.
603	500	10-48	54-15	Bernard Phelps	--	1955	3,904	--	63.6	Dec. 19, 1979	E, 3	Irr	Do.
6A	3203	12-02	53-31	Vernon B. Cox	Adams Drilling Co.	1978	3,882	3,677			E, 8	Irr	--
6B	3230	11-14	52-43	do	do	1978	3,877	3,674			E, 8	Irr	--
801	40467	09-13	57-03	City of Lubbock	--	--	3,954	--	81.5	Dec. 20, 1979	N	U	Observation - Recorder well.
803	2437	07-46	55-03	J. E. Birdwell	West Texas Drilling, Inc.	1970	3,934	--	102.2	Jan. 8, 1980	E, 6	Irr	Observation well.
8A	2693	08-47	55-39	do	J. D. Kirkland, Jr.	1973	3,940	3,684			E, 8	Irr	--

BAILEY COUNTY
Records of Wells--Continued

State well no.	District ident. no.	Latitude	Longitude	Owner	Driller	Date completed	Elev. of land surface (ft)	Elev. of base of Ogallala (ft)	Water level		Type of power and pump size (in.)	Use of water	Remarks
									Below land surface datum (ft)	Date of measurement			
10-49-8B	2694	34-08-05	102-55-01	J. E. Birdwell	J. D. Kirkland, Jr.	1973	3,933	3,686			E, 6	Irr	--
9A	T-2	08-37	52-38	City of Lubbock	--	1952	3,904	3,683			N	A	Test hole.
9B	2698	07-51	53-20	J. E. Birdwell	J. D. Kirkland, Jr.	1973	3,926	3,709			E, 6	Irr	--
50-104	901	12-40	51-00	J. C. Mills	Green Machinery Co., Inc.	1956	3,845	--	105.6	Dec. 20, 1979	G, 8	Irr	Observation well.
1A	3196	14-50	50-39	Jimmie Pitcock	Irrigation Supply Co.	1977	3,855	3,658			G, 8	Irr	--
1B	3103	14-48	50-11	do	Darrell Oliver	1976	3,851	3,651			E, 6	Irr	--
1C	3037	14-10	51-00	Robert Howard	Irrigation Supply Co.	1976	3,848	3,664			E, 8	Irr	--
1D	3119	13-54	52-19	B. C. Vinson	Gene Lowe	1977	3,864	3,684			G, 5	Irr	--
1E	2755	13-04	51-15	King Brothers Grain & Seed Co., Inc.	Irrigation Supply Co.	1973	3,850	3,668			G, 8	Irr	--
204		14-36	49-02	State of Texas	TDWR	1979	3,831	3,651			N	A	Stratigraphic test hole.
2A	2978	14-48	48-58	J. D. Rucktashel	Lowe Drilling	1975	3,834	3,623			G, 8	Irr	--
2B	3159	14-38	48-16	R. L. Scott	L. T. Davis	1977	3,818	3,616			E, 8	Irr	--
2C	3101	13-54	49-34	Jim Carpenter	H. L. Stratton	1976	3,846	3,668			E, 4	Irr	--
2D	2766	13-31	49-57	Kenneth D. Nesbitt	L. T. Davis	1974	3,836	3,671			G, 10	Irr	--
2E	3129	13-02	49-59	do	do	1977	3,836	3,666			E, 6	Irr	--
2F	2716	12-36	48-18	Myron Pool II	Irrigation Supply Co.	1973	3,815	3,618			G, 6	Irr	--

BAILEY COUNTY

Records of Wells--Continued

State well no.	District ident. no.	Latitude	Longitude	Owner	Driller	Date completed	Elev. of land surface (ft)	Elev. of base of Ogallala (ft)	Water level		Type of power and pump size (in.)	Use of water	Remarks
									Below land surface datum (ft)	Date of measurement			
10-50-3A	2813	34-14-51	102-47-14	John W. Gunter, Jr.	Irrigation Supply Co.	1974	3,825	3,627			G, 8	Irr	--
3B	3000	14-08	46-53	Muleshoe Farms	C. E. (Gene) Lowe	1975	3,818	3,618			E, 6	Irr	Measured yield 450 gal/min March 15, 1976.
3C	3043AP	13-15	47-16	Pete Plank	Irrigation Supply Co.	1976	3,810	3,610			G, 8	Irr	--
3D	2700	13-04	45-48	Muleshoe Farms	do	1973	3,793	3,592			E, 10	Irr	--
3E	3166	12-47	47-27	Ernest D. Martin	Hi Plains Drilling, Inc.	1977	3,820	3,635			G, 6	Irr	--
4A	3209	12-08	51-54	Vernon B. Cox	Adams Drilling Co.	1978	3,850	3,649			E, 8	Irr	--
4B	3005	11-55	51-53	do	Irrigation Supply Co.	1976	3,860	3,661			E, 8	Irr	--
4C	2866	11-37	50-29	Aubrey Quarles	do	1974	3,847	3,658			E, 6	Irr	--
4D	2720	11-13	50-59	Johnnie Wheeler	L. T. Davis	1973	3,861	3,666			E, 6	Irr	--
4E	3002	10-58	51-51	Vernon B. Cox	Irrigation Supply Co.	1975	3,867	3,673			E, 8	Irr	--
4F	T-6	10-16	52-15	City of Lubbock	--	1952	3,883	3,745			N	U	Test hole.
505	C-142	12-03	48-15	W. M. Pool, II	Irrigation Supply Co.	1968	3,840	--	100.2	Dec. 19, 1979	G, 8	Irr	Observation well.
5A	3128	12-26	49-48	Green Diamond Farms, Inc.	L. T. Davis	1977	3,830	3,632			E, 8	Irr	--
5B	1479	11-12	48-23	J. W. Durrett	K. E. Ellis	1960	3,853	3,698			G, 8	Irr	--

BAILEY COUNTY

Records of Wells--Continued

State well no.	District ident. no.	Latitude	Longitude	Owner	Driller	Date completed	Elev. of land surface (ft)	Elev. of base of Ogallala (ft)	Water level		Type of power and pump size (in.)	Use of water	Remarks
									Below land surface datum (ft)	Date of measurement			
10-50-5C	2725	34-11-07	102-49-47	Walter D. Choate	Adair Bishop	1973	3,857	3,665			G, 8	Irr	--
5D	T-5	10-48	49-32	City of Lubbock	--	1952	3,866	3,715			N	A	Test hole.
602	R	10-46	46-40	do	--	1958	3,856	3,663	77.3	Dec. 20, 1979	N	U	Observation well - Test hole.
6A	2878	12-05	46-37	Gary Miller	Irrigation Supply Co.	1974	3,822	3,622			G, 6	Irr	--
6B	2859AP	10-19	46-42	Mashed-O-Land & Cattle Co.	J. D. Kirkland, Jr.	1974	3,870	3,690			E, 6	Irr	--
702	1602	08-10	52-13	S. M. Ethridge	Jim Gardner	1962	3,926	--	103.4	Jan. 8, 1980	N	A	Observation well.
7A	959	08-24	50-15	W. T. Millen	Martin Oliver	1956	3,918	3,798			W	A	Test hole.
7B	386	07-31	50-37	Buford Hunt	E. R. Carter	1954	3,923	3,802			N	A	--
801	246	07-52	47-35	Troy Clem	Elmer R. Carter	1954	3,925	--	68.5	Dec. 19, 1979	E, 3	Irr	Observation well.
803	2455	08-14	49-28	Douglas Bales	H. L. Stratton	1971	3,915	--	67.9	Dec. 17, 1979	E, 2	Irr	Do.
8A	2185	08-12	48-47	do	Douglas Bales	1957	3,920	3,797			E, 3	Irr	--
901	X	09-37	45-21	City of Lubbock	--	1958	3,872	3,689	71.0	Dec. 20, 1979	N	U	Observation well - Test hole.
9A	U	07-59	46-52	do	--	--	3,916	3,804			N	U	Test hole.
9B	W	07-58	45-40	do	--	--	3,892	3,733			N	U	Do.
9C	2875	07-50	45-14	W. B. Kittrell	Derrell Oliver	1974	3,890	3,737			E, 4	Irr	--
51-101	40529	14-55	43-17	E. R. Hart	--	--	3,795	--	95.2	Dec. 20, 1979	E, 8	Irr	Observation well.
105	40553	14-16	42-40	Ophel N. Jennings	--	--	3,784	--	84.4	do	E, 10	Irr	Do.

BAILEY COUNTY

Records of Wells--Continued

State well no.	District ident. no.	Latitude	Longitude	Owner	Driller	Date completed	Elev. of land surface (ft)	Elev. of base of Ogallala (ft)	Water level		Type of power and pump size (in.)	Use of water	Remarks
									Below land surface datum (ft)	Date of measurement			
10-5i-1A	3221	34-14-57	102-44-12	Irene Thorn	Elmer L. Criswell	1978	3,803	3,605			E, 8	Irr	--
1B	3060	14-42	43-20	Billy Mayfield	Irrigation Supply Co.	1976	3,795	3,591			E, 8	Irr	--
1C	2944	14-27	44-25	Roy White, Estate	Parmer County Drilling Co.	1975	3,801	3,621			E, 6	Irr	--
1D	2761	13-41	44-31	City of Muleshoe	Irrigation Supply Co.	1974	3,787	3,590			E, 6	Irr	--
2A	3014	14-52	40-48	Findley Estate	do	1976	3,773	3,573			G, 6	Irr	--
2B	2704	13-48	42-29	Muleshoe Golf Course	do	1974	3,779	3,569			E, 6	Ind	--
2C	2964	13-50	41-04	Jerry Harrison	Gene Lowe	1975	3,768	3,543			G, 6	Irr	--
2D	2926	13-09	40-33	Ida Barnett	Green Machinery Co., Inc.	1975	3,776	3,551			G, 6	Irr	--
2E	3219	12-42	40-54	Mitchell Autry	H. L. Stratton	1978	3,769	3,582			E, 6	Irr	--
306	2551	14-06	38-30	Omar Kelton	Wendell Clayton	1971	3,761	--	104.8	Dec. 20, 1979	E, 8	Irr	Observation well.
3A	3116AP	14-29	39-03	Joseph W. Wagner	Gene Lowe	1977	3,761	3,551			E, 3	Irr	--
3B	3044	13-58	38-24	O. M. Spurlock	Irrigation Supply Co.	1976	3,760	3,550			E, 6	Irr	--
3C	3091	13-23	38-13	Herman & Powell	L. T. Davis	1976	3,751	3,551			G, 6	Irr	--
403	897	11-40	44-44	Harmon Elliott	Green Machinery Co., Inc.	1956	3,818	--	67.0	Dec. 20, 1979	G, 8	Irr	Observation well.

BAILEY COUNTY

Records of Wells--Continued

State well no.	District ident. no.	Latitude	Longitude	Owner	Driller	Date completed	Elev. of land surface (ft)	Elev. of base of Ogallala (ft)	Water level		Type of power and pump size (in.)	Use of water	Remarks
									Below land surface datum (ft)	Date of measurement			
10-51-406	651	34-11-45	102-42-33	In & Out Cattle Co.	R & R Drilling Co.	1955	3,796	--	64.0	Dec. 20, 1979	G, 8	Irr	Observation well.
4A	2917	11-55	43-40	City of Muleshoe	Hi Plains Drilling, Inc.	1975	3,805	3,575			E, 6	P	--
4B	2872	11-01	45-00	Mashed-O-Land & Cattle Co.	J. D. Kirkland, Jr.	1974	3,837	3,655			E, 6	Irr	--
4C	2747AP	11-03	43-02	Ida Barnett	Irrigation Supply Co.	1974	3,822	3,608			E, 8	Irr	--
4D	Q	10-47	44-03	City of Lubbock	--	--	3,839	3,637			N	U	Test hole.
501	841	12-15	40-12	H. L. Kearns, Estate	C. V. Riley	1956	3,768	--	74.6	Dec. 20, 1979	E, 8	Irr	Observation well.
507	2622	10-45	41-07	Warren Givens	L. T. Davis	1973	3,812	--	74.5	do	G, 6	Irr	Do.
5A	2729	12-08	41-33	K. K. Krebbs	Adair Bishop	1973	3,780	3,587			G, 8	Irr	--
5B	3098	11-44	40-05	B. H. Black	L. T. Davis	1977	3,773	3,554			N	A	--
5C	2745	11-32	41-57	Ida Barnett	Irrigation Supply Co.	1974	3,795	3,595			G, 8	Irr	--
5D	2708	11-21	41-14	Herbert D. Ramage	L. T. Davis	1973	3,789	3,574			E, 6	Irr	--
5E	2837	10-42	40-52	Gilmer B. Johnson	Hi Plains Drilling, Inc.	1974	3,800	3,580			G, 8	Irr	--
5F	P	10-37	41-11	City of Lubbock	--	--	3,813	3,567			N	U	Test hole.
6A	3067	11-44	39-35	W. L. Broadhurst	L. T. Davis	1976	3,767	3,549			G, 8	Irr	--

BAILEY COUNTY
Records of Wells--Continued

State well no.	District ident. no.	Latitude	Longitude	Owner	Driller	Date completed	Elev. of land surface (ft)	Elev. of base of Ogallala (ft)	Water level		Type of power and pump size (in.)	Use of water	Remarks
									Below land surface datum (ft)	Date of measurement			
10-51-6B	2673	34-11-59	102-37-52	W. M. Wallace II	Panhandle Irrigation, Inc.	1973	3,752	3,537			G, 8	Irr	--
6C	2847	11-50	38-05	do	J. D. Kirkland, Jr.	1974	3,755	3,545			G, 8	Irr	--
6D	2681	11-23	38-42	do	Panhandle Irrigation, Inc.	1973	3,766	3,526			G, 8	Irr	--
6E	2822	10-31	39-38	Neb-Tex Farms	J. D. Kirkland, Jr.	1974	3,800	3,575			G, 6	Irr	--
6F	2968	10-40	38-50	do	do	1975	3,790	3,565			G, 6	Irr	--
703	40566	07-45	44-08	W. A. Mathis	--	--	3,883	--	99.2	Dec. 20, 1979	G, 8	Irr	Observation well.
7A	Y	09-22	42-35	City of Lubbock	--	--	3,857	3,615			N	U	Test hole.
7B	T	07-58	44-10	do	--	--	3,878	3,692			N	U	Do.
7C	2642	07-49	44-46	W. B. Kittrell	George W. Autry	1973	3,880	3,723			E, 4	Irr	--
8A	2078	08-30	40-31	City of Lubbock	Walco Drilling Co.	1965	3,853	3,603			E, 8	P	--
8B	S	07-54	41-20	do	--	--	3,843	3,628			N	U	Test hole.
908	40568	07-41	39-20	Helen Latham, Estate	--	--	3,860	--	107.7	Dec. 20, 1979	E, 2	S	Observation well.
9A	2053	09-05	39-52	City of Lubbock	Walco Drilling Co.	1965	3,837	3,592			E, 8	P	--
9B	3181	08-17	37-53	do	Hi Plains Drilling, Inc.	1977	3,810	3,588			E, 6	P	--
52-1A	2846	14-26	37-11	Morris McKillip	Adair Bishop	1974	3,751	3,517			E, 6	Irr	--

BAILEY COUNTY

Records of Wells--Continued

State well no.	District ident. no.	Latitude	Longitude	Owner	Driller	Date completed	Elev. of land surface (ft)	Elev. of base of Ogallala (ft)	Water level		Type of power and pump size (in.)	Use of water	Remarks
									Below land surface datum (ft)	Date of measurement			
10-52-1B	3229AP	34-13-56	102-37-02	Matt Nix, Jr.	Brookfield Drilling	1978	3,738	3,526			E, 6	Irr	--
408	2683	11-16	37-03	William Wallace II, D.V.M.	Panhandle Irrigation, Inc.	1973	3,755	--	99.9	Dec. 26, 1979	G, 8	Irr	Observation well.
4A	2674	12-01	37-11	do	do	1973	3,749	3,524			G, 8	Irr	--
4B	3207	11-35	37-13	do	do	1973	3,755	3,551			G, 8	Irr	--
7A	1658	09-38	37-22	City of Lubbock	F. C. Wheeler	1962	3,798	3,568			E, 8	P	--
7B	3182	08-20	37-16	do	Hi Plains Drilling, Inc.	1977	3,837	3,615			E, 6	P	--
57-103	2048	05-11	57-49	Benard Phillips	Jim Gardner	1965	3,940	--	83.1	Dec. 17, 1979	E, 6	Irr	Observation well.
1A	1117	05-19	58-38	W. R. Brown	K. E. Ellis	1957	3,959	3,759			E, 4	Irr	--
201	1298	05-11	55-04	Dorothy Lite Green	Calvin C. Coley	1958	3,872	--	28.4	Dec. 17, 1979	E, 5	Irr	Observation well.
2A	1303	05-25	56-52	L. T. Green, Jr.	do	1958	3,932	3,752			N	A	--
3A	2515	07-14	53-58	J. E. Birdwell	West Texas Pump Co.	1971	3,870	3,715			E, 6	Irr	--
401	--	02-42	57-52	J. V. Stancell	--	1959	4,068	--	110.7	Dec. 17, 1979	W	S	Observation well.
501	--	04-30	56-13	Marion Little	--	--	3,922	--	39.5	do	E, 1	S	Do.
5A	1721	04-30	56-58	Virgil Wood	H. L. Stratton	1963	3,973	3,829			N	A	--
7A	431	02-26	58-04	Aubrey F. Franklin	L. W. Stratton	1955	4,085	3,836			N	A	--
7B		00-27	58-43	Conrad Williams	do	1971	4,050	3,878			--	D	--
8A		00-17	55-56	Stephens A#1	Phillips Petroleum Co.	1951	4,020	3,830			N	A	Oil test.
901		00-12	53-42	Mack Ragsdale	--	--	3,932	--	87.3	Dec. 6, 1979	E	D	Observation well. Cretaceous well.

BAILEY COUNTY

Records of Wells--Continued

State well no.	District ident. no.	Latitude	Longitude	Owner	Driller	Date completed	Elev. of land surface (ft)	Elev. of base of Ogallala (ft)	Water level		Type of power and pump size (in.)	Use of water	Remarks
									Below land surface datum (ft)	Date of measurement			
10-58-102	2632	34-05-09	102-50-52	Carroll Kelton	H. L. Stratton	1973	3,911	--	60.4	Dec. 19, 1979	E, 5	Irr	Observation well.
1A	T-20	05-31	52-25	City of Lubbock	--	1952	3,897	3,806			N	U	Test hole.
201	2861	05-47	48-39	E. D. Jackson & Leonard Coleman	Morton Drilling Co.	1974	3,883	3,803	31.6	Dec. 19, 1979	E, 2	Irr	Observation well.
2A	1580	05-59	49-59	Dr. T. A. King	H. L. Stratton	1961	3,874	3,788			E, 5	Irr	--
2B	551	06-18	47-33	Brick Whitt	Allan Hutchisson	1955	3,922	3,803			N	A	--
502	1019	04-07	49-50	V. B. Mays	H. L. Stratton	1957	3,899	3,759	66.6	Dec. 19, 1979	E, 5	Irr	Observation well.
601	1618	03-52	46-46	J. M. McCasland	do	1962	3,890	3,760	73.8	do	E, 6	Irr	Do.
6A	2778	04-45	47-15	E. D. Jackson & Leonard Coleman	Wayne Gilliam	1974	3,910	3,803			E, 2	Irr	--
6B	1592AP	04-51	45-24	G. G. Young	H. L. Stratton	1961	3,870	3,730			G, 6	Irr	--
6C	659	02-39	45-57	Susie S. Smith	D. H. Sneed	1955	3,866	3,739			G, 8	Irr	--
701	1080	02-09	52-15	E. R. Hart, Estate	H. L. Stratton	1957	3,932	--	45.3	Dec. 19, 1979	E, 4	Irr	Observation well.
801	1062	02-08	47-58	A. J. Shafer	Bell	1957	3,830	--	24.5	do	E, 6	Irr	Do.
8A		01-22	47-39	Billie Marlow	H. L. Stratton	1974	3,828	3,742			--	Irr	--

BAILEY COUNTY

Records of Wells--Continued

State well no.	District ident. no.	Latitude	Longitude	Owner	Driller	Date completed	Elev. of land surface (ft)	Elev. of base of Ogallala (ft)	Water level		Type of power and pump size (in.)	Use of water	Remarks
									Below land surface datum (ft)	Date of measurement			
10-58-8B		34-01-23	102-49-16	C. L. Dean	H. L. Stratton	1967	3,816	3,740			--	Irr	--
8C	200	00-38	47-34	W. R. Carter	Jim Finch	1953	3,815	3,715			--	Irr	--
8D	611	01-06	48-44	A. Woodfin	--	1955	3,810	3,728			G, 10	Irr	--
901		00-48	46-25	Lester Howard	--	--	3,866	--	72.5	Dec. 7, 1979	E	Irr	Observation well.
9A		01-21	46-44	L. Davenport	Irrigation Supply Co.	1962	3,840	3,724			E, 3	Irr	--
9B	302	01-23	45-37	Lester Howard	George Luke	1955	3,866	3,736			--	Irr	--
9C	303	00-45	45-11	do	H. Crawford	1954	3,901	3,725			--	Irr	--
59-106		05-07	43-58	Foard County School	H. L. Stratton	1971	3,915	--	111.2	Dec. 19, 1979	W	S	Observation well.
107	750	07-05	42-43	W. D. Armstrong	Green Machinery Co., Inc.	1955	3,881	--	98.7	Dec. 20, 1979	E, 8	U	Do.
1A	2025	05-58	44-54	W. J. Wooten	Lowe Drilling Co.	1965	3,905	3,695			G, 8	Irr	--
2A	1678	06-19	40-32	Mary Clary	Horace Edwards	1963	3,868	3,698			G, 6	Irr	--
302	852	05-59	39-25	E. T. Bates, Estate	L. D. Box	1956	3,873	--	112.6	Dec. 19, 1979	E, 3	Irr	Observation well.
3A	1626	06-52	37-52	L. O. Wiseman	Ward Pump Co.	1962	3,849	3,630			G, 8	Irr	--
3B	3039	05-45	38-59	Robert Kelton	Brantley Drilling	1976	3,863	3,741			E, 4	Irr	--
401	416	02-45	44-46	L. H. Davenport	C. E. Layne	1954	3,886	--	115.4	Dec. 19, 1979	E, 6	Irr	Observation well.

BAILEY COUNTY

Records of Wells--Continued

State well no.	District ident. no.	Latitude	Longitude	Owner	Driller	Date completed	Elev. of land surface (ft)	Elev. of base of Ogallala (ft)	Water level		Type of power and pump size (In.)	Use of water	Remarks
									Below land surface datum (ft)	Date of measurement			
10-59-4A	3068	34-03-47	102-42-46	J. D. Smith	Kenneth Turney	1976	3,908	3,720			E, 4	Irr	--
501	1674	02-58	40-03	T. L. Harper	H. L. Stratton	1963	3,890	--	96.4	Dec. 19, 1979	N	A	Observation well.
601	1436	03-45	37-58	J. D. Smith & Frank Lane	Fred Faust	1959	3,875	--	133.1	do	E, 4	Irr	Do.
6A	3211	04-32	39-01	J. D. Smith	Hi Plains Drilling, Inc.	1978	3,882	3,715			E, 4	Irr	--
6B	2781	03-45	39-25	do	Adair Bishop	1974	3,900	3,734			E, 4	Irr	--
6C	2988	02-58	38-26	do	do	1975	3,845	3,705			E, 2	Irr	--
6D	776-A	02-37	37-32	Joe D. West	--	1956	3,869	3,689			E, 4	Irr	--
7A	1409	02-23	43-55	Lois Latham	Leonard Ware	1959	3,902	3,703			N	A	--
7B	1122	01-37	43-20	C. G. Damron	Irrigation Supply Co.	1956	3,900	3,785			N	A	--
7C	248	00-58	44-25	G. Garth	--	1954	3,878	3,738			--	Irr	Ogallala-Cretaceous.
7D	726	01-31	44-17	Rudolph Moraw	--	1955	3,868	3,773			G, 8	Irr	Do.
901		00-33	37-40	J. R. Wilson	--	--	3,849	--	136.1	Dec. 10, 1979	N	U	Observation well.
60-1A	3154	05-30	37-09	Tom King	Adair Bishop	1977	3,844	3,656			E, 4	Irr	--
7A	1000	01-35	37-00	Mrs. K. Lambert	K. E. Ellis	1956	3,844	3,667			N	A	--
24-01-1A	646	33-58-16	59-00	G. T. Marr	--	1955	4,068	3,823			N	A	--
202		59-55	57-28	K. B. Mason	--	--	4,063	--	164.8	Dec. 5, 1979	E	S	Observation well.
3A		57-35	54-11	Cecil Cole	H. L. Stratton	1968	3,946	3,840			--	D	--

BAILLEY COUNTY

Records of Wells--Continued

State well no.	District ident. no.	Latitude	Longitude	Owner	Driller	Date completed	Elev. of land surface (ft)	Elev. of base of Ogallala (ft)	Water level		Type of power and pump size (in.)	Use of water	Remarks
									Below land surface datum (ft)	Date of measurement			
24-01-401		33-55-02	102-57-30	Donald Tucker	--	--	3,960	3,780			E	D	--
501		56-08	56-40	Pete Tarlton	--	1964	3,941	--	149.1	Dec. 5, 1979	E	Irr	Observation well.
5A		56-50	56-03	J. Cunningham	Autry & Son Drilling Co.	1965	3,955	3,760			E	Irr	--
5B		57-24	55-10	E. Luce	do	1965	3,950	3,810			N	A	--
601		56-40	54-30	Pete Tarlton	--	1955	3,935	--	120.8	Dec. 5, 1979	E	Irr	Observation well.
6A		56-11	53-00	Clyde Huff	George Autry	1959	3,905	3,815			N	A	--
6B		55-26	53-46	Robert Holloway	do	1965	3,917	3,817			E	Irr	--
701		54-05	57-47	Joe Sowder	George Luke	1953	3,962	--	175.6	Dec. 4, 1979	N	U	Observation well.
7A	1446	53-14	57-50	O. C. Kirk	do	1960	3,944	3,742			G, 6	Irr	--
8A		52-39	57-04	C. Bundrandt	Autry & Son Drilling Co.	1965	3,930	3,755			E	Irr	--
8B		55-00	55-26	L. Corbell	George Luke	1955	3,936	3,770			E, 4	Irr	--
901		54-03	53-16	Fullingim, et al	--	--	3,892	3,788	83.7	Dec. 5, 1979	N	U	Observation well.
9A	1458	53-45	54-22	Jimmy Del Wells	Wayne Gilliam	1959	3,905	3,800			N	A	--
02-101		58-37	51-27	Jimmy Harris	--	--	3,866	--	29.7	Dec. 6, 1979	E	D	Observation well.
1A	641	59-07	51-23	G. McDonald	R. Johnson	1955	3,868	3,796			N	A	Ogallala-Cretaceous well.
2A		57-52	48-08	Jack Young	H. L. Stratton	1966	3,852	3,784			--	S	Do.
2B		58-57	49-45	M. L. Collins	do	1969	3,910	3,812			--	S	Do.
301		59-55	45-38	W. R. Carter	--	--	3,853	--	46.3	Dec. 7, 1979	E	D	Observation well.

BAILEY COUNTY

Records of Wells--Continued

State well no.	District ident. no.	Latitude	Longitude	Owner	Driller	Date completed	Elev. of land surface (ft)	Elev. of base of Ogallala (ft)	Water level		Type of power and pump size (in.)	Use of water	Remarks
									Below land surface datum (ft)	Date of measurement			
24-02-302		33-58-08	102-45-32	Lewis Bros.	--	--	3,852	--	80.4	Dec. 8, 1979	W	S	Observation well. Ogallala-Cretaceous.
303		57-40	47-50	Jack Young	--	--	3,810	--	45.0	Dec. 7, 1979	W	U	Do.
3A		58-08	45-42	Lewis Bros.	Geochemical Surveys	--	3,851	3,766			N	A	Test hole.
3B		59-15	46-59	H. W. Sewell	do	--	3,876	3,799			N	A	Do.
401		56-11	50-30	Dean Waltrip	--	--	3,867	--	43.6	Dec. 6, 1979	E	Irr	Observation well.
4A		56-40	52-26	M. McLaughlin	-- Nordyke	--	3,902	3,825			W	D, S	Ogallala-Cretaceous well.
5A		57-03	49-47	O. Ragsdale	S. E. Hall	1928	3,890	3,804			N	A	Do.
6A		56-31	45-24	Karl Clayton	Geochemical Surveys	--	3,745	3,719			N	A	Test hole.
701	1008	54-09	51-10	Maggie Fine	B & J Drilling Co.	1956	3,847	--			E, 4	Irr	Observation well.
7A	1606	54-00	52-06	Naomi Henderson Julian	J. E. Autry	1962	3,857	3,787			E, 3	Irr	--
7B	1825	54-12	50-50	H. L. Tunnell	George W. Autry	1964	3,846	3,762			E, 3	Irr	--
801		53-14	47-32	Ms. O. Cook	--	--	3,847	--	87.5	Dec. 6, 1979	N	A	Observation well.
901		53-13	45-30	A. C. Archer	--	1965	3,782	3,678	62.9	Dec. 8, 1979	E	Irr	Do.
03-102		59-14	42-39	U. S. Fish & Wildlife	Water Industries	1978	3,740	3,654	19.9	Dec. 7, 1979	E	S	Observation well. Ogallala-Cretaceous well.
1A		59-23	44-13	John Gunter	H. L. Stratton	1968	3,850	3,716			--	S	Ogallala-Cretaceous well.
1B		58-17	43-10	Bill St. Clair	Geochemical Surveys	--	3,744	3,679			N	A	Test hole.
1C		58-43	44-18	Neal Caswell	do	--	3,764	3,744			N	A	Do.

BAILEY COUNTY
Records of Wells--Continued

State well no.	District ident. no.	Latitude	Longitude	Owner	Driller	Date completed	Elev. of land surface (ft)	Elev. of base of Ogallala (ft)	Water level		Type of power and pump size (in.)	Use of water	Remarks
									Below land surface datum (ft)	Date of measurement			
24-03-2A		33-57-54	102-40-47	Guy Sanders	Autry & Sons Drilling Co.	1968	3,801	3,682			--	Irr	--
2B		57-43	42-06	C. H. Cummings	do	1966	3,754	3,664			E	Irr	--
2C		59-14	42-02	Don Furr, Jr.	Geochemical Surveys	--	3,744	3,689			N	A	Test hole.
2D		59-10	40-04	J. McPherson	do	--	3,777	3,704			N	A	Do.
3A		58-18	38-56	E. W. Black	do	--	3,824	3,740			N	A	Do.
4A		56-31	43-11	Don Furr, Jr.	do	--	3,793	3,687			N	A	Do.
4B		57-22	44-13	R. & J. Layton	do	--	3,747	3,666			N	A	Do.
4C		57-26	43-12	do	do	--	3,748	3,673			N	A	Do.
501		57-24	42-02	do	--	--	3,772	--	53.9	Dec. 8, 1979	E	Irr	Observation well.
5A		55-36	42-05	J. Hubbard	Geochemical Surveys	--	3,819	3,686			N	A	Test hole.
5B		56-33	41-05	T. Newsome	do	--	3,833	3,690			N	A	Do.
5C		56-34	42-04	Jim Claunch	do	--	3,798	3,710			N	A	Do.
5D		55-40	41-01	O. E. Bynum	do	--	3,851	3,702			N	A	Do.
601		57-55	39-53	W. J. Ray	--	--	3,806	--	64.1	Dec. 8, 1979	N	A	Observation well.
6A		57-27	39-55	Roy Furr, Jr.	Geochemical Surveys	--	3,808	3,690			N	A	Test hole.
6B		57-01	38-58	J. D. Smith	do	--	3,803	3,730			N	A	Do.
6C		56-34	39-56	Roy Young	do	--	3,798	3,691			N	A	Do.
7A		54-55	44-18	R. E. Jones	Autry & Son Drilling Co.	1965	3,750	3,685			E	Irr	--
7B	324	53-07	44-23	D. J. Cox	--	1954	3,774	3,684			--	Irr	--
7C	207	54-09	44-48	D. M. Jones	--	1953	3,748	3,683			N	A	--
7D		54-43	43-15	R. E. Jones	Geochemical Surveys	--	3,792	3,702			N	A	Test hole.

BAILEY COUNTY
Records of Wells--Continued

State well no.	District ident. no.	Latitude	Longitude	Owner	Driller	Date completed	Elev. of land surface (ft)	Elev. of base of Ogallala (ft)	Water level		Type of power and pump size (in.)	Use of water	Remarks
									Below land surface datum (ft)	Date of measurement			
24-03-8A		33-54-36	102-40-13	Ms. J. Richardson	Autry & Son Drilling Co.	1965	3,813	3,678			E	Irr	--
8B		53-40	41-01	R. E. Jones	do	1965	3,770	3,672			E	Irr	--
8C		54-41	42-09	J. Blackman	Geochemical Surveys	--	3,809	3,695			N	A	Test hole.
901		53-36	38-49	Ed Crume	--	--	3,755	--	30.9	Dec. 8, 1979	E	Irr	Observation well.
9A		53-08	38-50	Marvin Drake	Autry & Son Drilling Co.	1965	3,756	3,680			N	A	--
9B		54-39	38-26	Jim Claunch	Morton Drilling Co.	1977	3,795	3,681			--	D	--
9C		53-49	38-52	Middlebrook Est.	Geochemical Surveys	--	3,765	3,707			N	A	Test hole.
09-101	2949	50-55	57-59	T. D. Davis	George W. Autry	1975	3,917	--	166.6	Dec. 19, 1979	E, 3	Irr	Observation well - Measured yield 200 gal/min April 29, 1975.
1A	692	51-27	59-27	Paul Cates	Geo. Luke	1956	3,935	3,744			G, 6	Irr	--
1B	1692	50-37	57-42	T. D. Davis	Cook Drilling Co.	1963	3,905	3,692			G, 8	Irr	--
2A	1501	52-12	57-06	Claire Wilson	George W. Autry	1960	3,935	3,710			G, 6	Irr	--
2B	2007	51-50	56-37	W. N. Burkhardt	do	1965	3,918	3,743			N	A	--
2C	1406	51-22	55-16	Porter Giles	B & C Pump & Machine Works	1959	3,892	3,747			N	A	--
2D	3065	50-30	56-50	L. G. Wilson	George W. Autry	1976	3,889	3,694			E, 4	Irr	--
301	1456	52-00	53-40	Don M. Lowe	J. E. Autry	1959	3,880	--	86.1	Dec. 19, 1979	N	A	Observation well.
3A	1794	51-28	53-57	R. Z. Dewbre	Autry & Sons	1963	3,860	3,739			N	A	--

BAILEY COUNTY

Records of Wells--Continued

State well no.	District ident. no.	Latitude	Longitude	Owner	Driller	Date completed	Elev. of land surface (ft)	Elev. of base of Ogallala (ft)	Water level		Type of power and pump size (in.)	Use of water	Remarks
									Below land surface datum (ft)	Date of measurement			
24-09-5E	1710	33-49-56	102-57-21	Claude Hurlbut	George Autry	1963	3,892	3,762			N	A	--
6A	1115	50-00	54-40	Chas. L. Bucy	Geo. Luke	1957	3,862	3,679			G, 6	Irr	--
10-1A	1234	52-02	50-05	F. O. Bennett	George Autry	1957	3,841	3,697			E, 6	Irr	--
1B	877	51-27	50-19	Joe J. Smith	Geo. Luke	1956	3,856	3,727			E, 3	Irr	--
1C	1108	50-59	52-20	R. L. Davis	W. F. Straud	1957	3,867	3,729			E, 4	Irr	--
1D	661	50-30	51-58	Mrs. Olja Long	Elmer Whitehorn	1955	3,848	3,710			E, 2	Irr	--
201	1629AP	52-13	49-39	Neal Caswell	Doyle Nordyke	1962	3,846	3,641	113.1	Dec. 19, 1981	E, 3	Irr	Observation well.
2A	1419AP	52-30	48-48	M. C. Street	Bradley Robertson	1959	3,845	3,706			E, 6	Irr	--
28	1440	52-07	47-58	Chas. L. Bucy	J. E. Autry	1960	3,866	3,621			E, 3	Irr	--
2C	1712	50-09	48-10	Joe Schramm	Geo. Luke	1963	3,827	3,702			N	A	--
303	1784	50-48	45-47	J. E. & R. H. Layton	J. M. Angel	1963	3,783	--	135.7	Dec. 19, 1979	E, 2	Irr	Observation well.
3A	843	51-55	45-07	Mrs. G. P. Howell	J. E. Autry	1956	3,779	3,654			E, 2	Irr	--
38	597	51-10	46-20	Mrs. H. H. Hale	--	1955	3,813	3,682			N	A	--
3C	1845	50-33	45-55	A. J. Wallace	Bradley Robertson	1964	3,895	3,620			E, 2	Irr	--
3D		52-17	45-56	Farmers COOP Elevator	Morton Drilling Co.	1977	3,803	3,679			E	D	--
4A	434	49-36	52-06	R. A. Meeks	Loran Stripling Co.	1955	3,861	3,749			N	A	--
4B	862	49-45	50-26	F. O. Bennett	E. M. Autrey	1956	3,836	3,715			E, 3	Irr	--
5A	1412	49-32	49-15	Mrs. C. R. Woolsey	Geo. Luke	1959	3,816	3,704			E, 3	Irr	--
6A	51	50-00	46-21	W. E. Bass	do	1954	3,790	3,682			E, 4	Irr	--

BAILEY COUNTY


Records of Wells--Continued

State well no.	District ident. no.	Latitude	Longitude	Owner	Driller	Date completed	Elev. of land surface (ft)	Elev. of base of Ogallala (ft)	Water level		Type of power and pump size (in.)	Use of water	Remarks
									Below land surface datum (ft)	Date of measurement			
24-10-6B	552	33-49-45	102-45-13	Guy Sanders	E.M. Hughes	1955	3,767	3,663			E, 2	Irr	--
11-1A	736	51-39	42-54	J.W. Layton	J.M. Angel	1955	3,756	3,676			N	A	--
1B	1226	51-16	43-27	John W. Steele	Royce Mixon	1957	3,759	3,624			E, 3	Irr	--
201	831	52-14	41-46	Bessie Betts	J.E. Autry	1956	3,795	--	102.4	Dec. 19, 1979	E, 4	Irr	Observation well.
202	40798	50-46	42-25	Ethel Parsley	--	--	3,760	--	84.8	do	E, 2	Irr	Do.
2A	709	51-45	41-39	L.C. Crosby	W.F. Porch	1955	3,780	3,645			N	A	--
2B	252	50-13	41-50	W.R. Adams	H.L. Wittle	1954	3,774	3,639			N	A	--
2C		51-30	40-11	Don Bomar	Dewey Kilby Drilling Co.	1975	3,750	3,651			--	D	--
301		51-10	38-26	Jimmy Drake	--	--	3,692	--	31.3	Dec. 8, 1979	E	Irr	Observation well.
3A		51-01	38-21	do	Brantley Drilling	1969	3,685	3,623			--	Irr	--
3B		51-00	37-45	J. Featherston	J.E. Autry	1956	3,692	3,625			E, 5	Irr	--
4A	1414	49-53	43-49	K.C. Moser	Bradley Robertson	1959	3,756	3,595			G, 6	Irr	--
601		50-02	39-13	Don Bomar	--	--	3,679	--	34.6	Dec. 8, 1979	E	Irr	Observation well.
6A		49-52	38-26	Ben Claunch	George Autry Drilling & Pump Service	1974	3,670	3,603			--	Irr	--
25-08-302		58-30	103-01-37	James Phillips	--	--	4,050	--	81.2	Dec. 6, 1979	E	D	Observation well.
602		56-03	00-58	Don Carpenter	Morton Drilling Co.	1977	4,057	3,869	151.5	Dec. 4, 1979	E	D	Do.

BAILEY COUNTY

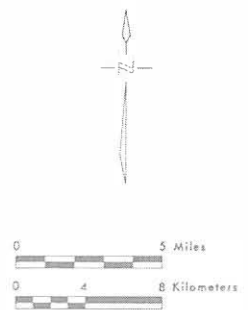
Records of Wells--Continued

State well no.	District ident. no.	Latitude	Longitude	Owner	Driller	Date completed	Elev. of land surface (ft)	Elev. of base of Ogallala (ft)	Water level		Type of power and pump size (in.)	Use of water	Remarks
									Below land surface datum (ft)	Date of measurement			
25-08-901		33-53-09	103-00-40	Natural Gas Pipeline Co. of America	Hubble Drilling Co.	1968	4,002	3,857	123.0	Dec. 4, 1979	E	Ind	Observation well.
9A		54-12	02-00	L. Warren	George Autry	1963	4,040	3,872			E, 2	Irr	--
16-301		51-18	01-17	R. Nunnally	--	1961	3,940	3,775	131.4	Dec. 26, 1979	G, 16	Irr	--
3A	1478	50-34	00-01	W.E. Vernon	--	1960	3,908	3,831			N	A	--
3B		51-49	00-10	Ed Johnson	Hi Plains Drilling, Inc.	1975	3,947	3,748			--	Irr	--
3C		50-22	01-55	Terry Hutton	Geo. Autry Drilling & Pump Service	1975	3,915	3,712			--	Irr	--




EXPLANATION

- | | |
|----------------------------|--|
| | |
| Public supply well | Unused or abandoned well |
| | 201 |
| Industrial well | Last three digits of well number |
| | 2A |
| Irrigation well | Temporary well number |
| | |
| Domestic or livestock well | Boundary of High Plains Underground Water Conservation District No. 1. The District prepared that portion of the map within this area. |
| | |
| Oil or gas well | |
| | |
| Test hole | |



Base adapted from county highway maps by the Texas Department of Highways and Public Transportation

Location of Control Wells, Bailey County, Texas



EXPLANATION

○
Well used for control

— 3800 —
Line showing approximate altitude of the base of the High Plains Aquifer

- - - - -
Dashed where control is limited
Interval 20 feet

Datum is mean sea level

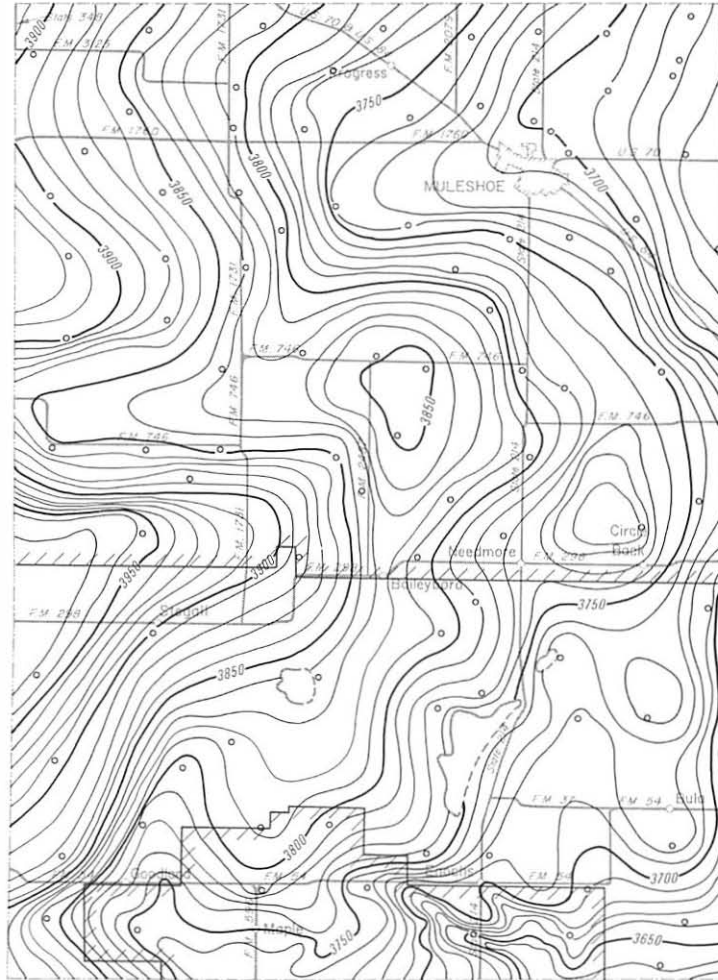
Note: Not all data points are presented which were used in contouring

//////
Boundary of High Plains Underground Water Conservation District No. 1. The District prepared that portion of the map within this area



Base adapted from county highway maps by the Texas Department of Highways and Public Transportation

Approximate Altitude of the Base of the High Plains Aquifer, Bailey County, Texas



EXPLANATION

○
Well used for control
—— 3800 ——

Line showing approximate altitude of water levels in the High Plains Aquifer

Dashed where control is limited
Interval 10 feet

Dotum is mean sea level

Note: Not all dot points are presented which were used in contouring

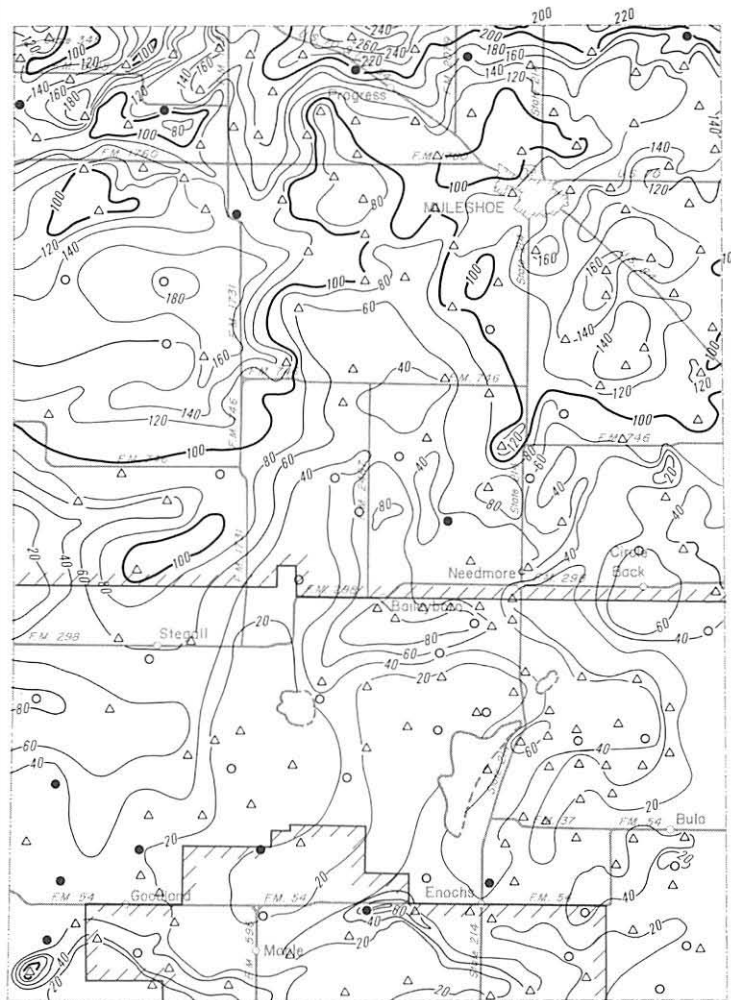


Boundary of High Plains Underground Water Conservation District No. 1. The District prepared that portion of the map within this area.



Base adapted from county highway maps by the Texas Department of Highways and Public Transportation

**Approximate Altitude of Water Levels in the High Plains Aquifer,
Winter 1979-80, Bailey County, Texas**



EXPLANATION

- Location of well having a Winter 1979-80 water-level elevation and a known elevation of base of aquifer
- △ Location of well having a known elevation of base of aquifer and an estimated Winter 1979-80 water-level elevation
- Location of well having a Winter 1979-80 water-level elevation and an estimated elevation of base of aquifer

— 200 —
 Line showing approximate saturated thickness of the High Plains Aquifer
 Interval 20 feet

Note: Not all dot points are presented which were used in contouring

Boundary of High Plains Underground Water Conservation District No. 1. The District prepared that portion of the map within this area.



Base adapted from county highway maps by the Texas Department of Highways and Public Transportation

Approximate Saturated Thickness of the High Plains Aquifer,
 1980, Bailey County, Texas

BRISCOE COUNTY
Records of Wells

All wells are drilled unless otherwise noted in remarks column.

Latitude and longitude are given in degrees, minutes and seconds.

Type of power and pump size: E, electric; G, gas (includes gasoline, butane and diesel); H, hand; W, windmill; N, none.

Pump size refers to size of discharge pipe in inches.

Use of water : D, domestic; S, livestock; Irr, irrigation; Ind, industrial; P, public supply; U, unused;
A, abandoned or destroyed.

State well no.	District ident. no.	Latitude	Longitude	Owner	Driller	Date completed	Elev. of land surface (ft)	Elev. of base of Ogallala (ft)	Water level		Type of power and pump size (in.)	Use of water	Remarks
									Below land surface datum (ft)	Date of measurement			
11-21-201		34-43-08	101-26-46	Joe Burnett	--	1955	3,332	--	146.4	Dec. 12, 1979	G, 6	Irr	Observation well.
208		43-00	26-08	Francis Davenport	Davis Drilling & Well Service	1966	3,315	3,145			E, 6	Irr	--
209		42-44	27-05	Theron Culwell	do	1967	3,329	3,166			G, 6	Irr	--
214		43-40	25-22	Joe Burnett	--	--	3,320	--	155.4	Dec. 12, 1979	E	Irr	Observation well.
215		43-09	25-04	Boyle Culwell	Davis Drilling & Well Service	1966	3,322	3,138			E, 6	Irr	--
307		43-17	22-43	Hulsey Ranch	do	1967	3,312	3,102			W	D	--
313		43-11	24-04	do	do	1955	3,326	3,116	177.4	Dec. 12, 1979	G, 6	Irr	Observation well.
406		40-33	28-07	E. W. Preston	do	1966	3,352	3,147			G, 6	Irr	--
5A		42-07	26-43	Woodrow Bice	do	1965	3,326	3,166			--	Irr	--
603		40-34	23-01	Douglas Forbes	--	--	3,309	--	121.0	Dec. 12, 1979	W	S	Observation well.
801		38-36	26-03	M. J. Meester	--	1946	3,337	--	106.3	do	E, 4	Irr	Do.
807		38-14	25-57	R. C. Malone	Galyen Drilling Co.	1966	3,331	3,151			E, 4	Irr	--
8A		39-30	27-07	McMurty	I.W. Lovelady	1964	3,351	3,151			N	A	Oil test.
22-402		41-09	22-18	Billy Cogdell	Frank Hunt	1950	3,301	3,121	146.6	Dec. 12, 1979	W	S	Observation well.
29-209		36-07	26-11	Murray May	L.E. Davis	1948	3,317	3,182	84.8	do	W, 2½	S	Do.
2A		37-00	25-35	J. C. Anderson	C.S. Rice	--	3,316	3,166			--	S	Converted oil test.

Note: Elevation of base of Ogallala; Value may represent base of other water-bearing units hydraulically continuous with the Ogallala (High Plains aquifer).

BRISCOE COUNTY

Records of Wells--Continued

State well no.	District ident. no.	Latitude	Longitude	Owner	Driller	Date completed	Elev. of land surface (ft)	Elev. of base of Ogallala (ft)	Water level		Type of power and pump size (in.)	Use of water	Remarks
									Below land surface datum (ft)	Date of measurement			
11-29-3A		34-36-23	101-23-51	Ida Elms	Davis Drilling Service	1965	3,290	3,120			--	Irr	--
601		34-23	24-53	Kenneth Littlefield	J.F. Davis	1933	3,271	3,161	75.1	Dec. 12, 1979	W, --	D	Observation well.
702		30-50	28-12	Ms. Ashel Cross	Reynolds Pump Service	1967	3,265	3,138			N	A	--
703		30-44	28-11	do	Davis Drilling Service	1955	3,262	3,132	87.9	Dec. 12, 1979	E, 3	Irr	Observation well.
901		31-30	23-27	Douglas Forbes	Frank Hunt	1973	3,320	3,110	161.9	Jan. 10, 1980	E	D	Do.
30-201		35-28	17-47	McMurtry Ranch	J.F. Davis	1942	3,281	3,080			N	A	--
401		33-51	20-32	Carl Bomar	--	--	3,275	--	140.5	Jan. 9, 1980	A	S	Observation well.
503		33-47	18-27	A.H. Howard Est.	Joe Stringer	1971	3,274	3,082			W, 2½	S	--
504		33-07	17-32	KLH-35 Microvideo	--	--	3,267	--	148.9	Jan. 9, 1980	--	S	Observation well.
6A		32-52	16-22	Herbert Brown	Frank Hunt	1916	3,281	3,111			W, --	S	--
701		32-28	21-52	Carl Bomar	do	1954	3,305	3,125	133.3	Dec. 12, 1979	W, 2½	S	Observation well.
7A		30-57	20-09	D.T. Northcutt	Davis Drilling Service	1964	3,338	3,131			--	D	--
801		30-38	18-53	Ms. J. Hart	--	--	3,305	3,125	145.3	Jan. 9, 1980	E, 2	S	Observation well.
8A		31-46	17-47	Buster Rowland	Silverton Drilling & Pump Service	1966	3,302	3,112			--	D, S	--

BRISCOE COUNTY
Records of Wells--Continued

State well no.	District ident. no.	Latitude	Longitude	Owner	Driller	Date completed	Elev. of land surface (ft)	Elev. of base of Ogallala (ft)	Water level		Type of power and pump size (in.)	Use of water	Remarks
									Below land surface datum (ft)	Date of measurement			
11-30-8B		34-30-20	101-17-41	Bill McCracken	J.F. Davis	1945	3,284	3,084			W	S	--
902		31-07	15-51	W.E. Schott	L.E. Davis Drilling & Pump	1967	3,285	3,060	158.5	Jan. 9, 1980	E, 3	Irr	Observation well.
9A		30-31	16-18	S. Weaver	L.E. Davis Drilling & Pump Service	1971	3,282	3,054			--	Irr	--
31-402		33-07	14-30	Vinson Smith	do	1958	3,270	3,070	134.8	Jan. 8, 1980	W, 2½	S	Observation well.
501		33-34	12-19	Pascal Garrison	Zugler Drilling Co.	--	3,227	--	140.6	do	W	S	Do.
7A		31-23	14-28	Troy Burson	Doyle Stephens Drilling	1977	3,279	3,083			N	A	Test hole.
801		30-39	10-41	John Burson	Frank Hunt	1950	3,217	3,017	151.3	Dec. 13, 1979	W, 2½	S	Observation well.
37-102		29-41	27-37	George Martin	do	1966	3,282	3,157			W, --	S	--
110		28-25	28-10	M.G. Blackerby	Langston Drilling Co.	1970	3,298	3,122			G, 6	Irr	--
2A		27-54	26-04	Milton Fizzel	L.E. Davis Drilling & Pump Service	1968	3,294	3,134			--	Irr	--
306		28-31	24-06	J.D. McGavock	Frank Hunt	1971	3,324	--	108.8	Dec. 12, 1979	E, 2	Irr	Observation well.
3A		28-44	23-07	Earl Simpson	Riley Ziegler	1967	3,324	3,148			--	Irr	--
503		26-37	26-08	Tom Whiteley	J.E. Davis	1945	3,313	--	181.6	Jan. 8, 1980	G, 8	Irr	Observation well.
507		27-00	26-35	J.L. West	Riley Ziegler	1960	3,314	3,119			G, 8	Irr	--
532		26-20	25-33	L.A. Mathews	L.E. Davis Drilling & Pump Service	1968	3,309	3,115			G, 4	Irr	--

BRISCOE COUNTY

Records of Wells--Continued

State well no.	District ident. no.	Latitude	Longitude	Owner	Driller	Date completed	Elev. of land surface (ft)	Elev. of base of Ogallala (ft)	Water level		Type of power and pump size (in.)	Use of water	Remarks
									Below land surface datum (ft)	Date of measurement			
11-37-542		34-25-10	101-27-00	W.E. Rowell	L.E. Davis Drlg. & Pump Service	1968	3,301	3,124			E, 3	Irr	--
556		25-11	25-07	Dewey Smith	do	1967	3,300	3,097			G, 6	Irr	--
601		26-56	24-59	M.A. Graham	do	1939	3,311	3,111	108.7	Jan. 8, 1980	N	A	Observation well.
602		26-04	25-02		do	1953	3,306	3,106			G,10	Irr	--
603		25-12	23-07	E.H. Vaughn	--	1953	3,292	--	182.6	Jan. 8, 1980	E	Irr	Observation well.
6A		25-35	23-58	Joe Mercer	L.E. Davis & Son	1974	3,302	3,085			--	Irr	--
6B		25-37	22-37	Fred Mercer	do	1977	3,290	3,087			--	Irr	--
701		23-27	27-38	Sam Lewis	J.E. Davis	1937	3,316	3,097	153.3	Jan. 8, 1980	G, 8	Irr	Observation well.
703		24-29	28-10	Carroll Garrison	L.E. Davis Drilling & Pump Service	1968	3,306	3,119			E, 4	Irr	--
7A		22-37	28-10	J.A. Glenn	do	1965	3,316	3,101			E	Irr	--
807		24-18	26-48	Fred Mercer	do	1966	3,312	3,111			E, 3	Irr	--
817		23-35	25-32	Audrey Rowell	do	1970	3,312	3,084			G, 6	Irr	--
8A		22-37	26-35	J.D. Nance	do	1969	3,316	3,091			--	D	--
904		24-46	23-41	J.F. Mercer	do	1971	3,293	3,094			G, 8	Irr	--
914		23-30	24-39	J.B. Mercer	do	1971	3,306	3,081	183.3	Jan. 8, 1980	G, 6	Irr	Observation well.
928		23-23	22-55	Earl Cantwell	do	1971	3,289	3,078			G, 6	Irr	--
939		24-18	25-00	Joe B. Mercer	do	1971	3,304	3,071			G, 6	Irr	--
38-101		29-14	21-34	Lee Bomar	do	1964	3,289	3,136			E, 4	Irr	--
109		28-56	20-23	Norman Strange	do	1966	3,292	3,090	128.4	Jan. 9, 1980	E, 4	Irr	Observation well.

BRISCOE COUNTY
Records of Wells--Continued

State well no.	District ident. no.	Latitude	Longitude	Owner	Driller	Date completed	Elev. of land surface (ft)	Elev. of base of Ogallala (ft)	Water level		Type of power and pump size (in.)	Use of water	Remarks
									Below land surface datum (ft)	Date of measurement			
11-38-118		34-28-10	101-21-23	Albert Mellow	Riley Ziegler	1965	3,287	3,127			E, 2	Irr	--
213		28-07	19-23	Josephine Anderson	L.E. Davis Drilling & Pump Service	1964	3,273	3,083			E, 3	Irr	--
226		28-20	18-05	City of Silverton	J.F. Davis	1939	3,272	3,072			E, 2	P	--
2A		29-37	18-03	S.P. Brown	Frank Hunt	1965	3,292	3,117			E	D	--
306		29-35	16-07	McCarty & Sewell	L.E. Davis Drilling & Pump Service	1969	3,271	3,045	158.6	Jan. 9, 1980	E, 3	Irr	Observation well.
323		28-04	16-33	Harold Storie	do	1969	3,256	3,046			E, 3	Irr	--
328		27-56	15-25	Chester Strickland	Frank Hunt	1971	3,241	3,036			E, 3	Irr	--
402		25-14	20-57	Ed Vaughn	J.F. Davis	1946	3,283	3,070	171.2	Jan. 10, 1980	G, 8	Irr	Observation well.
404		27-09	21-52	Ms. T. Whiteside	L.E. Davis Drilling & Pump Service	1967	3,294	3,135			E, 4	Irr	--
417		27-09	20-07	Printz Brown	do	1971	3,263	3,080			E, 6	Irr	--
418		27-09	20-19	Pascal Garrison	--	--	3,265	--	134.9	Jan. 10, 1980	E, 6	Irr	Observation well.
508		27-08	18-13	Lem Weaver	L.E. Davis Drilling & Pump Service	1965	3,257	3,077			G, 8	Irr	--
509		27-13	17-57	B. Hardin	--	--	3,256	--	129.1	Jan. 10, 1980	G, 4	Irr	Observation well.
514		26-15	18-42	Wade Steele	L.E. Davis Drilling & Pump Service	1969	3,262	3,050			G, 8	Irr	--
601		26-07	15-34	A. McGillivray	Ed Davis	1946	3,240	3,026	186.1	Dec. 13, 1979	G, 6	Irr	Observation well.

BRISCOE COUNTY

Records of Wells--Continued

State well no.	District ident. no.	Latitude	Longitude	Owner	Driller	Date completed	Elev. of land surface (ft)	Elev. of base of Ogallala (ft)	Water level		Type of power and pump size (in.)	Use of water	Remarks
									Below land surface datum (ft)	Date of measurement			
11-38-610		34-25-15	101-16-05	Charles Whitfill	L.E. Davis Drilling & Pump Service	1965	3,243	3,033			G, 8	Irr	--
614		25-14	17-08	J.M. Thompson	Frank Hunt	1966	3,241	3,031			G, 6	Irr	--
628		26-07	16-39	True Burson	L.E. Davis Drilling & Pump Service	1970	3,242	3,038			E, 4	Irr	--
701		24-47	22-06	Geo. Long	do	1970	3,286	3,073			G, 8	Irr	--
728		22-39	20-48	J.A. Zeigler	Zeigler Drilling Co.	1965	3,276	3,096	106.3	Jan. 10, 1980	E, 2	Irr	Observation well.
7A		24-00	20-50	Paul Ledbetter	do	1976	3,281	3,052			--	Irr	--
806		24-48	19-45	Earl Cantwell	L.E. Davis Drilling & Pump Service	1964	3,274	3,055			G, 8	Irr	--
818		24-38	18-10	Harold Storie	do	1971	3,264	3,044	179.4	Jan. 10, 1980	G, 6	Irr	Observation well.
8A		23-00	18-41	J.D. McGavock	do	1976	3,263	3,066			--	Irr	--
910		23-31	16-00	Berle Fisch	do	1969	3,233	3,013			E, 3	Irr	--
921		22-37	16-58	Champ McGavock	do	1965	3,239	--	98.4	Jan. 4, 1980	E, 3	Irr	Observation well.
9A		24-10	16-36	Floyd Williams	do	1970	3,237	3,017			--	Irr	--
39-112		27-46	12-57	M.L. Welch	do	1970	3,234	3,016			G, 6	Irr	--
113		30-00	14-02	J.C. Rhoderick, Jr.	Frank Hunt	1946	3,255	3,077			W, 2½	S	--
201		28-06	11-21	E.C. Strange	--	--	3,222	--	205.1	Dec. 13, 1979	N	A	Observation well.

BRISCOE COUNTY

Records of Wells--Continued

State well no.	District ident. no.	Latitude	Longitude	Owner	Driller	Date completed	Elev. of land surface (ft)	Elev. of base of Ogallala (ft)	Water level		Type of power and pump size (in.)	Use of water	Remarks	
									Below land surface datum (ft)	Date of measurement				
11-39-215		34-28-07	101-10-02	Lilian Lindsey	Frank Hunt	1970	3,212	2,972			E, 4	Irr	--	
2A		28-34	12-27	J.W. Lyon, Jr.	do	1965	3,234	3,032			N	A	--	
302		27-45	08-13	Dud Walters	L.E. Davis Drilling & Pump Service	1966	3,202	2,954			--	S	--	
303		29-45	09-15	Jack Kastman	Silverton Drilling & Pump Service	1965	3,216	3,006			E,--	D	--	
305		28-37	09-48	W.H. Brooks	do	1964	3,209	2,989			E, 4	Irr	--	
3A		29-05	07-35	Nannie Bomar	Frank Hunt	1964	3,205	2,985			W, 2½	S	--	
413		27-04	13-35	Lynn Welch	L.E. Davis Drilling & Pump Service	1968	3,231	3,016			E, 5	Irr	--	
418		26-08	13-58	M.B. Self	do	1967	3,219	3,013			G, 6	Irr	--	
425		26-08	12-56	Noone & Humphrey	do	1971	3,224	2,998			N	U	--	
504		25-52	11-29	H.S. Crow	Frank Hunt	1971	3,216	2,998			E, 4	Irr	--	
527		26-56	11-24	Walter Graham	do	1971	3,218	2,988	189.0	Dec. 13, 1979	E, 4	Irr	Observation well.	
533		25-15	12-21	John Burson	--	1948	3,217	3,009	187.2	do	E, 3	Irr	Do.	
605		27-28	09-15	Lige Watters	Frank Hunt	1964	3,201	2,951	189.3	do	E, 4	Irr	Do.	
6A		25-53	09-15	Bud Vaughn	L.E. Davis & Son	1973	3,203	2,965			--	Irr	--	
6B		25-01	08-15	E.A. Birdwell	Frank Hunt	1963	3,184	2,959			W, 2	S	--	
701		24-29	15-00	Joe Mercer	Jeff Davis	1945	3,227	--	178.8	Dec. 13, 1979	G, 8	Irr	Observation well.	

BRISCOE COUNTY

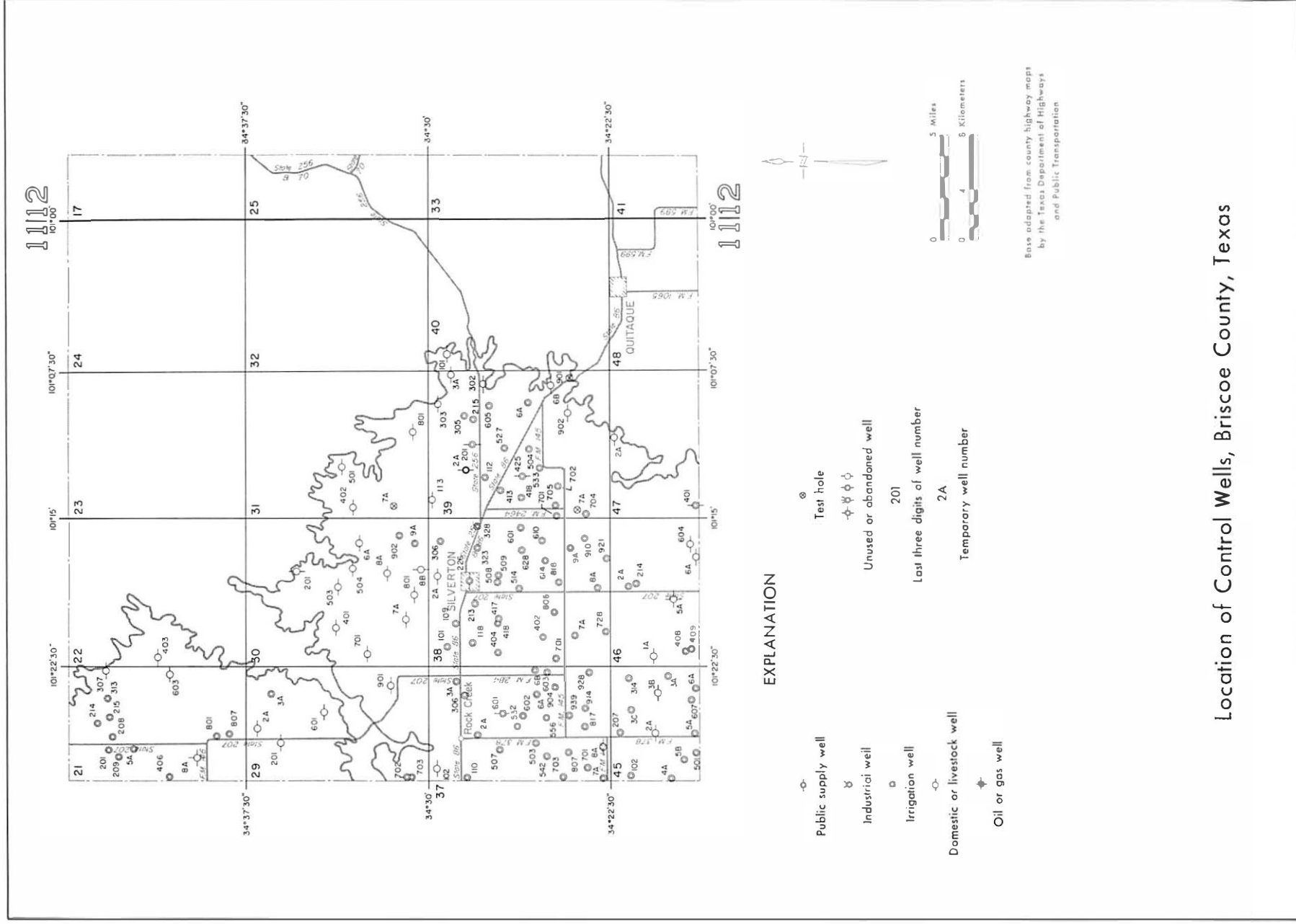
Records of Wells--Continued

State well no.	District ident. no.	Latitude	Longitude	Owner	Driller	Date completed	Elev. of land surface (ft)	Elev. of base of Ogallala (ft)	Water level		Type of power and pump size (in.)	Use of water	Remarks
									Below land surface datum (ft)	Date of measurement			
11-39-702		34-24-39	101-13-27	R.L.O. Riddell	Jeff Davis	1957	3,217	3,012			G, 5	Irr	--
704		23-33	14-50	Carver Monroe	do	--	3,214	--	122.8	Jan. 10, 1980	E, 3	Irr	Observation well.
705		24-44	14-30	May Stephen	J.E. Davis & Son	1969	3,217	3,013			G, 4	Irr	--
7A		23-53	14-33	J.W. Monroe	Jeff Davis	1945	3,216	2,998			N	A	Test hole.
901		24-09	08-00	Texas Highway Dept.	Jameson Machinery Co.	1967	3,154	2,943			N	A	Do.
902		24-13	09-36	Saul & Evans	L.E. Davis Drilling & Pump Service	1967	3,197	2,990			W	S	--
40-101		29-15	06-43	J.K. Farm	Silverton Drilling & Pump Service	1964	3,191	2,981			W	S	--
45-102		21-42	28-03	Calvin Foster	L.E. Davis	1954	3,313	3,077	184.3	Jan. 8, 1980	G, 5	Irr	Observation well.
207		22-05	25-51	Ms. R. Bell	Green Machinery Co.	1966	3,306	3,050	157.8	do	G, 6	Irr	Do.
2A		20-42	25-50	J. Francis	L.E. Davis & Son	1975	3,292	3,007			--	D	--
314		21-45	23-06	do	L.E. Davis Drilling & Pump Service	1969	3,288	3,078	126.3	Jan. 8, 1980	E,--	Irr	Observation well.
3A		20-05	22-55	Edwin Dickerson	Riley Ziegler	1965	3,274	3,034			E, 6	Irr	--
3B		20-31	23-55	Ramond Teeple	L.E. Davis & Son	1975	3,288	3,028			--	D	--
3C		21-41	24-38	W.H. Steel	Dale Smith	1945	3,300	3,046			--	Irr	--

BRISCOE COUNTY

Records of Wells--Continued

State well no.	District ident. no.	Latitude	Longitude	Owner	Driller	Date completed	Elev. of land surface (ft)	Elev. of base of Ogallala (ft)	Water level		Type of power and pump size (in.)	Use of water	Remarks
									Below land surface datum (ft)	Date of measurement			
11-45-4A		34-19-59	101-28-03	Truman Thacker	Fleming Well Service	1978	3,303	3,033			--	Irr	--
501		19-05	26-55	H.H. McPearson	Hollie Francis	1946	3,302	--	195.8	Jan. 8, 1980	G, 8	Irr	Observation well.
5A		19-05	26-00	E.O. Barrett	J.B. Thrush Drilling Co.	1975	3,299	3,007			--	Irr	Deepened from 215-295 ft.
5B		19-30	27-05	Peggy Walters	Hi Plains Drilling, Inc.	1976	3,299	3,020			--	Irr	--
607		17-08	24-09	L.W. Francis Est.	--	--	3,282	--	198.8	Jan. 8, 1980	G	Irr	Observation well.
6A		18-34	23-31	Reed Lawson	J.B. Thrush Drilling Co.	1971	3,281	3,016			--	Irr	Deepened from 232-270 ft.
46-1A		20-47	21-55	Allen Kellum	Davis Drilling & Well Service	1968	3,274	3,037			--	D	--
214		21-30	18-22	L. Garvin	--	--	3,236	--	74.00	Jan. 10, 1980	E, 3	Irr	Observation well.
2A		21-46	18-31	Beffy Garvin	L.E. Davis & Son	1977	3,241	3,031			--	Irr	--
408		19-15	21-48	Gordon Montague	L.E. Davis Drilling & Pump Service	1969	3,266	3,048			G, 8	Irr	--
409		19-07	21-41	do	--	--	3,265	--	182.8	Jan. 8, 1980	G, 6	Irr	Observation well.
5A		19-54	19-03	F. Montague East.	Phillips Petroleum Co.	1942	3,271	2,960			N	A	Oil test.
604		19-10	16-28	A.H. Howard Est.	Frank Hunt	1942	3,205	2,977	207.3	Jan. 10, 1980	W, 2½	S	Observation well.
6A		18-50	17-00	Ronald Kitchens	Fleming Well Service	1977	3,215	2,950			E,--	D	--
47-2A		22-26	10-52	Clyde Saul	Frank Hunt	1965	3,180	2,960			W	S	--
401		18-48	14-27	Brooks Speer	do	1964	3,194	--	204.1	Jan. 10, 1980	N	U	Observation well.



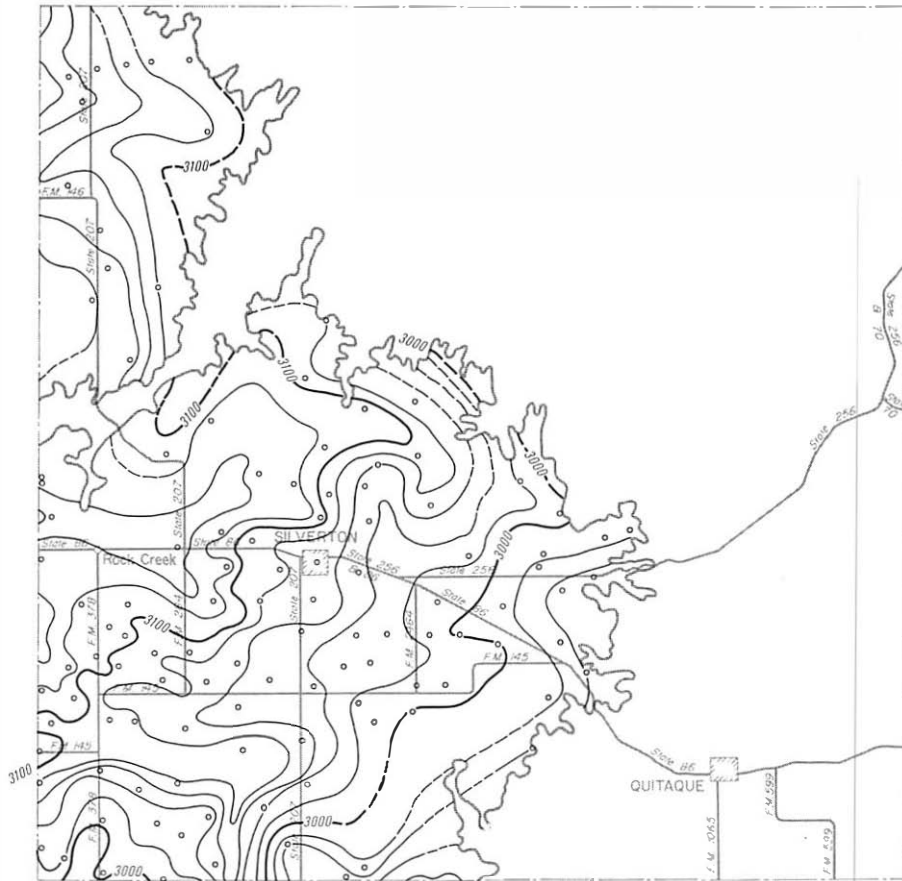
EXPLANATION

- Public supply well
- ⊗ Test hole
- ⊗ Industrial well
- ⊗ Unused or abandoned well
- Irrigation well
- 201 Last three digits of well number
- 2A Temporary well number
- Domestic or livestock well
- ⊗ Oil or gas well



Base adapted from county highway map
by the Texas Department of Highways
and Public Transportation

Location of Control Wells, Briscoe County, Texas



EXPLANATION


○
Well used for control
—3000—

Line showing approximate altitude of the base of the High Plains Aquifer

Dashed where control is limited
Interval 20 feet

Datum is mean sea level

Note: Not all data points are presented which were used in contouring



Base adapted from county highway maps by the Texas Department of Highways and Public Transportation

Approximate Altitude of the Base of the High Plains Aquifer, Briscoe County, Texas



EXPLANATION

○
Well used for control
— 3100

Line showing approximate altitude of
water levels in the High Plains Aquifer

Dashed where control is limited
Interval 10 feet

Datum is mean sea level

Note: Not all data points are presented
which were used in contouring



Base adapted from county highway maps
by the Texas Department of Highways
and Public Transportation

Approximate Altitude of Water Levels in the High Plains Aquifer,
Winter 1979-80, Briscoe County, Texas

CASTRO COUNTY

Records of Wells

All wells are drilled unless otherwise noted in remarks column.
 Latitude and longitude are given in degrees, minutes and seconds.
 Type of power and pump size: E, electric; G, gas (includes gasoline, butane and diesel); H, hand; W, windmill; N, none.
 Pump size refers to size of discharge pipe in inches.
 Use of water : D, domestic; S, livestock; Irr, irrigation; Ind, industrial; P, public supply; U, unused;
 A, abandoned or destroyed.

State well no.	District ident. no.	Latitude	Longitude	Owner	Driller	Date completed	Elev. of land surface (ft)	Elev. of base of Ogallala (ft)	Water level		Type of power and pump size (in.)	Use of water	Remarks
									Below land surface datum (ft)	Date of measurement			
10-20-3A	2867	34-44-48	102-31-34	George B. Miller	Bud Gibbons	1967	3,936	3,522			G, 8	Irr	--
3B	1521	43-52	31-17	L. L. Cannon	L. J. Dirks	1960	3,933	3,585			G, 8	Irr	--
6A	952	42-22	30-53	Mr. s. Josephine Huckert	J. H. Fish	1956	3,918	3,645			G, 8	Irr	--
6B	3333	41-10	31-29	Frank Huckert	Big T Pump Co., Inc.	1971	3,919	3,673			G, 6	Irr	--
6C	3274	40-25	30-20	Jack Streun	do	1971	3,905	3,554			G, 8	Irr	--
9A	1991	39-26	31-19	R. B. Baker	Bud Gibbons	1963	3,924	3,630			G, 6	Irr	--
9B	1128	38-27	30-25	W. B. Boston	Ware Drill Co.	1957	3,937	3,631			G, 6	Irr	--
9C	442	37-36	31-24	Mrs. J. A. Buck	J. H. Fish	1954	3,971	3,631			G, 6	Irr	--
21-102	3246	44-44	29-33	Hubert Edwards	A. W. Fish	1971	3,940	3,648	191.1	Dec. 06, 1979	E, 6	Irr	Observation well.
1A	2022	44-42	27-53	John D. Pitman	Wolfe Drilling Co.	1964	3,900	3,630			G, 8	Irr	--
1B	2680	43-19	29-48	Charlie Noland	West Texas Drilling, Inc.	1967	3,918	3,658			G, 6	Irr	--
1C	3519	43-13	28-05	C. R. Veigel Estate	Big T - Drill Division	1973	3,899	3,598			G, 6	Irr	--
2A	2045	44-31	26-33	Ivan L. Block	Walco Drilling Co.	1964	3,898	3,539			G, 8	Irr	--

Note: Elevation of base of Ogallala; Value may represent base of other water-bearing units hydraulically continuous with the Ogallala (High Plains aquifer).

CASTRO COUNTY

Records of Wells--Continued

State well no.	District ident. no.	Latitude	Longitude	Owner	Driller	Date completed	Elev. of land surface (ft)	Elev. of base of Ogallala (ft)	Water level		Type of power and pump size (in.)	Use of water	Remarks
									Below land surface datum (ft)	Date of measurement			
10-21-2B	3075	34-43-38	102-26-18	Lyla Mason	West Texas Drilling, Inc.	1969	3,875	3,495			G, 6	Irr	--
3A	2229	44-37	24-27	Alma Andrews	Dirks Drilling Co.	1964	3,862	3,489			E, 6	Irr	--
3B	3357	44-11	24-43	F. J. Knabe	Big T Pump Co., Inc.	1971	3,861	3,536			G, 6	Irr	--
3C	3013	44-22	22-50	Mrs. Edna E. Doak	Bill Dirks	1968	3,855	3,573			E, 8	Irr	--
3D	1935	43-43	24-09	J. E. Andrews Estate	Walco Drilling Co.	1963	3,865	3,585			E, 8	Irr	--
3E	1705	43-02	22-50	Burley Lee Kent	West Texas Drilling, Inc.	1962	3,860	3,600			G, 8	Irr	--
402	2560	41-37	29-41	J. C. Clearman	Walco Drilling Co.	1966	3,904	3,578	191.1	Dec. 26, 1979	G, 8	Irr	Observation well.
4A	2468	41-52	27-39	R. G. Peeler	West Texas Drilling, Inc.	1965	3,884	3,504			G, 8	Irr	--
4B	3009	40-42	28-34	R. G. Peeler	Walco Drilling, Inc.	1968	3,894	3,489			G, 8	Irr	--
501	1281	41-00	26-33	T. L. Sparkman, Sr.	T. L. Sparkman, Jr.	1958	3,871	--	177.2	Dec. 26, 1979	E, 6	Irr	Observation well.
5A	2642	42-12	25-31	Frank Robins	West Texas Drilling, Inc.	1966	3,862	3,572			G, 8	Irr	--
5B	2798	40-40	25-28	Dorie J. Jones	Dirks Drilling Co.	1967	3,871	3,634			E, 6	Irr	--
604	3720	40-39	23-41	Carl Bruegel	A. W. Fish	1974	3,854	--	159.4	Dec. 26, 1979	G, 8	Irr	Observation well.

CASTRO COUNTY

Records of Wells--Continued

State well no.	District ident. no.	Latitude	Longitude	Owner	Driller	Date completed	Elev. of land surface (ft)	Elev. of base of Ogallala (ft)	Water level		Type of power and pump size (in.)	Use of water	Remarks
									Below land surface datum (ft)	Date of measurement			
10-21-6A	1267AP	34-42-10	102-24-26	W. N. Hodges, Jr.	M. L. Winget	1958	3,860	3,607			E, 6	Irr	--
6B	1210	40-50	23-55	Judd Burnett	West Texas Drilling, Inc.	1957	3,861	3,583			G, 8	Irr	--
70I	1029	38-09	29-07	S. L. Garrison	do	1956	3,924	3,510	241.3	Dec. 06, 1979	E, 8	Irr	Observation well.
7A	3325	39-24	29-32	V. L. Botkin	Parmer County Drilling	1971	3,906	3,536			G, 6	Irr	--
7B	728	37-52	27-40	Roy Jones	Massey Brothers	1955	3,917	3,546			N	A	--
80I	1245	38-55	27-19	Earl Harkins	West Texas Drilling, Inc.	1957	3,900	3,539	229.8	Dec. 07, 1979	G, 8	Irr	Observation well.
8A	2850	40-00	27-16	Pearl E. Parris	Big T - Drill Division	1967	3,887	3,490			G, 8	Irr	--
8B	1015	38-54	25-31	Paul T. Brooks	West Texas Drilling, Inc.	1957	3,894	3,552			G, 8	Irr	--
9A	3025	39-41	24-15	Harland H. Frye	N. E. Wolfe	1969	3,864	3,568			G, 6	Irr	--
9B	2533	37-49	23-19	Mrs. Ina Hackleman	Jack Seay	1965	3,893	3,513			G, 8	Irr	--
22-1A	2000	44-40	22-02	O. G. Hill Estate	Walco Drilling Co.	1963	3,849	3,611			N	A	--
1B	1054	44-46	20-10	Wayne Wallace	West Texas Drilling, Inc.	1956	3,856	3,534			G, 8	Irr	--
1C	973	43-52	21-00	Dr. B. M. Puckett	J. H. Fish	1956	3,856	3,546			G, 8	Irr	--

CASTRO COUNTY

Records of Wells--Continued

State well no.	District ident. no.	Latitude	Longitude	Owner	Driller	Date completed	Elev. of land surface (ft)	Elev. of base of Ogallala (ft)	Water level		Type of power and pump size (in.)	Use of water	Remarks
									Below land surface datum (ft)	Date of measurement			
10-22-203	2476	34-44-05	102-19-01	W. R. & Buddy Stovall	C. E. Ellis	1965	3,843	3,575	183.0	Dec. 26, 1979	G, 8	Irr	Observation well.
2A	2207	44-42	18-52	George L. Olson	Walco Drilling Co.	1964	3,846	3,577			E, 6	Irr	--
2B	1270	44-06	17-47	Donald Gilbreath	do	1958	3,842	3,673			E, 4	Irr	--
2C	645	43-16	18-18	J. W. Adrian	L. E. Ware. Drilling Contractors	1955	3,837	3,647			N	A	--
302	2203	43-33	15-49	George Hand	J. B. Laurent	1964	3,845	3,691	108.7	Dec. 05, 1979	E, 3	Irr	Observation well.
3A	1366	44-40	16-02	Fred Bruegel	Dan Wade	1958	3,851	3,706			G, 6	Irr	--
401	392	42-04	22-21	Anna Mae Springer	Fred G. Sims	1954	3,842	--	169.0	Dec. 07, 1979	G, 8	Irr	Observation well.
4A	3602	42-24	21-26	Harlan L. Barber	Big T Pump Co., Inc.	1974	3,822	3,497			G, 8	Irr	--
4B	1273	41-42	22-22	George A. Springer	West Texas Drilling, Inc.	1958	3,843	3,525			G, 8	Irr	--
4C	3713	41-22	20-44	Robert Dobbins	Big T Pump Co., Inc.	1974	3,832	3,468			E, 6	Irr	--
4D	4018	40-19	20-11	R. E. Shackelford	A. W. Fish	1976	3,827	3,442			G, 8	Irr	--
5A	3187	42-27	19-39	Thomas A. Ritch, Hugh Lee Ritch, & Charlotte R. Clark	Big T Pump Co., Inc.	1970	3,829	3,579			G, 8	Irr	--
5B	2336	41-51	17-56	W. B. Fulgham	Brookfield Drilling	1965	3,826	3,626			E, 6	Irr	--

CASTRO COUNTY

Records of Wells--Continued

State well no.	District ident. no.	Latitude	Longitude	Owner	Driller	Date completed	Elev. of land surface (ft)	Elev. of base of Ogallala (ft)	Water level		Type of power and pump size (in.)	Use of water	Remarks
									Below land surface datum (ft)	Date of measurement			
10-22-602	4016	34-41-10	102-16-55	Dan Nelson	A. W. Fish	1976	3,811	--	84.3	Dec. 05, 1979	G, 6	Irr	Observation well.
6A	2242	42-13	16-19	Jackson M. Richardson	West Texas Drilling, Inc.	1964	3,830	3,670			N	A	--
6B	2016	40-30	17-30	A. H. Cook	Walco Drilling Co.	1963	3,827	3,623			E, 4	Irr	--
6C	1974	40-57	15-22	Bill G. West	Dirks Drilling Co.	1963	3,799	3,707			E, 3	Irr	--
6D	3547	40-28	15-49	Dan L. Nelson	A. W. Fish	1973	3,796	3,672			G, 6	Irr	--
702	1449	38-53	22-18	Alvis Hefley	L. B. McGavock	1959	3,861	3,551	187.4	Dec. 26, 1979	G, 8	Irr	Observation well.
7A	3366	39-53	22-08	Cimarron Trust Estate	Big T Pump Co., Inc.	1972	3,835	3,543			G, 8	Irr	--
7B	3048	38-24	20-17	W. O. Markley	Paul Garrison	1969	3,870	3,542			G, 6	Irr	--
801	1221	39-40	18-44	Edwin Mauk	West Texas Drilling, Inc.	1957	3,838	3,576	175.2	Dec. 05, 1979	E, 6	Irr	Observation well.
903	1476	38-51	16-29	Ralph McFerrin	L. J. Dirks	1960	3,828	3,598	152.3	Dec. 03, 1979	G, 6	Irr	Do.
9A	2227	37-59	17-11	Odie Moore	C. & D. Drilling Co.	1964	3,841	3,568			G, 6	Irr	--
23-1A		44-24	13-36	Joe Andrews	Russell Drilling Co.	1973	3,860	3,750			--	D	--
201		43-17	12-03	Fred Annen	--	--	3,879	3,754	394.5	Oct. 04, 1979	W	S	Observation well. Triassic well.
3A		42-53	08-12	Duehler Farms	Blue Water Drilling	1973	3,817	3,622			--	D	--
6A	246	40-26	08-26	H. W. (Ward) Golden	Cal Nichols	1954	3,823	3,603			W	D	--
6B		41-18	08-29	Leo Witkowski	D. E. Turner Well Service	1966	3,822	3,612			E	D	--
701	--	38-49	14-17	Leon & Cecil Griffin	W. D. Muncle	1935	3,811	--	118.2	Dec. 07, 1979	E, 3	Irr, D	Observation well.
7A	1886	38-49	14-07	Edward Coffman	Golden Currie	1963	3,810	3,634			G, 6	Irr	--
801	226	39-32	11-45	John C. Stork	L. J. Dirks	1954	3,807	3,639			N	A	Observation well - Now Historical.

CASTRO COUNTY

Records of Wells--Continued

State well no.	District ident. no.	Latitude	Longitude	Owner	Driller	Date completed	Elev. of land surface (ft)	Elev. of base of Ogallala (ft)	Water level		Type of power and pump size (in.)	Use of water	Remarks
									Below land surface datum (ft)	Date of measurement			
10-23-802	--	34-39-32	102-12-05	John Stork	--	--	3,804	--	142.1	Dec. 07, 1979	W	S	Observation well.
9A	1662	39-02	08-51	Homer Herring	Robb Pump Co.	1961	3,803	3,596			G. 6	Irr	--
9B	310	38-39	07-54	G. L. Willis	Burney Fish	1954	3,778	3,571			N	A	--
24-1A	45	43-48	05-05	Bruce Fields	Jack Porter	1953	3,788	3,618			N	A	--
202	2585	42-59	02-54	G. E. McFarland	Jerald Grantham	1966	3,759	3,569	176.6	Dec. 10, 1979	N	A	Observation well.
2A	43	44-20	03-30	V. B. Eggemeyer	M & G Drilling Co.	1953	3,776	3,591			N	A	--
304	2561	44-06	00-24	G. E. McFarland	Jerald Grantham	1966	3,726	3,530	164.6	Dec. 10, 1979	E. 4	Irr	Observation well.
3A	1806	44-36	01-38	C. Roy Stephens	Green Machinery Co., Inc.	1962	3,749	3,532			G. 6	Irr	--
401	40449	41-14	05-56	AB & E Fortner	--	--	3,786	--	192.0	Dec. 10, 1979	E. 4	Irr	Observation well.
4A	2942	41-30	06-08	Albert M. Null	Jack Seay	1968	3,791	3,573			E. 2	Irr	--
4B		41-57	07-25	H. A. Berry	Water Industries, Inc.	1972	3,807	3,607			W	S	--
5A	695	42-06	04-00	M. L. McFarland	M. L. McFarland	1955	3,759	3,584			G. 6	Irr	--
5B	1226	40-54	05-00	Burks Estate	M. L. Winget	1957	3,764	3,557			G. 6	Irr	--
601	472	41-11	02-06	S. A. Hodges, Jr.	V. J. Hudson	1954	3,726	3,536	162.2	Dec. 10, 1979	E. 4	Irr	Observation well.
6A	1785	42-28	01-26	Mrs. A. A. Clark	Earl Mahler	1962	3,724	3,539			E. 4	Irr	--
6B	66	41-29	00-09	Cone Johnson	Lawrence Dirks	1953	3,697	3,520			E. 4	Irr	--
701	440	38-38	06-24	G. W. Williams	L. J. Dirks	1954	3,776	3,560	190.7	Dec. 10, 1979	E. 3	Irr	Observation well.

CASTRO COUNTY

Records of Wells--Continued

State well no.	District ident. no.	Latitude	Longitude	Owner	Driller	Date completed	Elev. of land surface (ft)	Elev. of base of Ogallala (ft)	Water level		Type of power and pump size (in.)	Use of water	Remarks
									Below land surface datum (ft)	Date of measurement			
10-24-7A	3288	34-39-47	102-06-11	Charles E. Burks	Kenny Gearn	1971	3,768	3,551			E, 4	Irr	--
7B	389	37-57	05-13	I. C. Little	M. L. Winget	1954	3,768	3,548			N	A	--
801	18	39-53	03-33	Ray Agnew	Lawrence Dirks	1953	3,734	3,515	189.3	Dec. 10, 1979	G, 8	Irr	Observation well.
8A	1876	38-37	03-58	H. V. Newman	Green Machinery Co., Inc.	1963	3,746	3,518			G, 6	Irr	--
901	908	38-49	00-31	Claude Todd	Leonard McGavock	1956	3,707	3,467	201.1	Dec. 10, 1979	G, 8	Irr	Observation well.
9A	1959	39-51	01-28	L. E. Holland	Earl Mahler	1963	3,716	3,505			E, 6	Irr	--
9B	1307	38-36	02-15	Kenneth B. Williams	Green Machinery Co., Inc.	1958	3,714	3,484			N	A	--
28-301	41907	35-45	30-55	Carl Bruegel	--	--	3,989	--	296.9	Dec. 06, 1979	G, 8	Irr	Obse vation well.
3A	2660	36-12	31-34	George Frye & Travis Stone	Wolfe Drilling Co.	1966	3,989	3,581			G, 6	Irr	--
3B	3313	36-49	30-26	Ruth Schiermeyer	Bud Gibbons	1971	3,966	3,606			G, 6	Irr	--
6A	1731	34-46	30-27	Carl Bruegel	Charlie Robertson Drilling Co.	1962	3,988	3,514			G, 8	Irr	--
6B	854	33-25	30-25	W. E. Uselton	David West	1955	3,982	3,498			G, 8	Irr	--
6C	2754	32-39	30-48	E. Wayne Flynt	Bud Gibbons	1967	3,971	3,467			G, 8	Irr	--
9A	1745	31-19	31-08	Miller Farms	Friona Drilling & Pump Co., Inc.	1962	3,936	3,546			G, 8	Irr	--

CASTRO COUNTY

Records of Wells--Continued

State well no.	District ident. no.	Latitude	Longitude	Owner	Driller	Date completed	Elev. of land surface (ft)	Elev. of base of Ogallala (ft)	Water level		Type of power and pump size (in.)	Use of water	Remarks
									Below land surface datum (ft)	Date of measurement			
10-29-1A	2130	34-36-51	102-29-23	W. W. Anthony	Buster Brown	1964	3,952	3,580			G, 6	Irr	--
1B	1541	35-53	29-15	Fred Bruegel	L. J. Dirks	1960	3,954	3,582			G, 8	Irr	--
1C	1634	36-08	28-20	Jack Miller	Haynes Machinery	1961	3,947	3,534			G, 6	Irr	--
1D	2566	35-07	29-30	W. S. Nivens	Dirks Drilling Co.	1966	3,969	3,533			G, 8	Irr	--
201	1814	35-29	27-22	Lamar Foundation	West Texas Drilling, Inc.	1962	3,953	3,548	259.2	Dec. 26, 1979	G, 6	Irr	Observation well.
2A	2548	37-27	26-35	Frye Associates	Dirks Drilling Co.	1966	3,921	3,546			G, 6	Irr	--
2B	2794	36-11	26-04	Homer Hill	L. T. Davis	1967	3,936	3,541			N	A	--
302	347	36-37	24-16	M. T. Vanhook	Haynes Machinery Co	1954	3,937	--	296.9	Dec. 07, 1979	G, 8	Irr	Observation well.
3A	2558	36-50	24-36	W. V. Struve	Paul Garrison	1966	3,928	3,496			G, 8	Irr	--
3B	461	36-59	22-46	W. H. Andrews & A. H. Brown	M. L. Winget	1954	3,894	3,464			G, 8	Irr	--
3C	1823	36-05	23-15	Wm. E. Moss	Dan Wade	1962	3,930	3,424			G, 8	Irr	--
3D	1762	35-37	24-08	Homer A. Hill	Friona Drilling & Pump Co., Inc.	1962	3,938	3,440			G, 8	Irr	--
4A	2772	34-30	28-37	Mrs. Jim Givan	West Texas Drilling, Inc.	1967	3,965	3,530			G, 6	Irr	--
4B	3273	33-37	28-10	Jack & Jimmie Howell	Big T Pump Co., Inc.	1971	3,965	3,515			N	A	--

CASTRO COUNTY

Records of Wells--Continued

State well no.	District ident. no.	Latitude	Longitude	Owner	Driller	Date completed	Elev. of land surface (ft)	Elev. of base of Ogallala (ft)	Water level		Type of power and pump size (in.)	Use of water	Remarks
									Below land surface datum (ft)	Date of measurement			
10-29-5A	3364	34-34-50	102-26-50	Mrs. James L. Givan	West Texas Drilling	1971	3,934	3,519			G, 6	Irr	--
5B	1966	34-51	25-12	Homer Hill	C & C Pump Co.	1963	3,939	3,519			G, 8	Irr	--
5C	480	33-34	25-28	M. B. Benton	Massey Brothers	1954	3,929	3,504			G, 6	Irr	--
5D	2849	32-44	26-24	J. L. Hrabal	Paul Garrison	1967	3,931	3,512			G, 6	Irr	--
5E	2620	32-43	25-14	Truvis Campbell	West Texas Drilling, Inc.	1966	3,936	3,496			G, 8	Irr	--
601	1441	34-37	24-21	David Cole	do	1959	3,934	--	278.6	Dec. 06, 1979	G, 5	Irr	Observation well.
6A	2901	34-21	22-42	Mrs. Pearle Sheffy	Paul Garrison	1968	3,928	3,503			G, 8	U	--
6B	1738	33-07	23-55	Clarence Bearden	C. W. Robertson	1962	3,914	3,499			G, 8	Irr	--
6C	4066	34-26	23-13	Mrs. Ray Sheffy	A. W. Fish	1977	3,907	3,511			G, 6	Irr	--
702	3654	32-18	28-37	Howell Brothers	Big T Pump Co.-Drilling Division	1974	3,955	3,491	312.8	Dec. 06, 1979	E, 8	Irr	Observation well.
7A	1218	30-47	29-48	Tommy Stanton	Haynes Machinery	1957	3,926	3,477			G, 8	Irr	--
7B	395	30-47	27-50	Vern Lust	Massey Brothers	1954	3,911	3,470			G, 8	Irr	--
7C	1002	30-35	28-41	K. Roberts	Burney Fish	1956	3,906	3,458			G, 6	Irr	--
801	41523	30-00	27-25	Leland Smith	--	--	3,891	--	239.8	Dec. 06, 1979	G, 8	Irr	Observation well.
8A	1166	31-42	27-03	B. H. Morgan	Massey Brothers Drilling	1957	3,934	3,485			N	A	--

CASTRO COUNTY

Records of Wells--Continued

State well no.	District ident. no.	Latitude	Longitude	Owner	Driller	Date completed	Elev. of land surface (ft)	Elev. of base of Ogallala (ft)	Water level		Type of power and pump size (in.)	Use of water	Remarks
									Below land surface datum (ft)	Date of measurement			
10-29-8B	2636	34-30-48	102-26-13	Clarence V. Lust	West Texas Drilling, Inc.	1966	3,907	3,495			G, 8	Irr	--
901	308	30-44	24-23	James L. Mann	Burney Fish	1954	3,885	3,487	251.3	Dec. 06, 1979	G, 8	Irr	Observation well.
9A	2390	31-41	24-55	Fred Bruegel	Wolfe Drilling Co., Inc.	1965	3,927	3,525			G, 8	Irr	--
9B	2149	31-39	22-55	Lamar Foundation	West Texas Drilling, Inc.	1964	3,893	3,486			N	A	--
30-102	3343	35-52	21-20	D. S. & Dan Bruton	A. W. Fish	1971	3,905	3,490	270.8	Dec. 26, 1979	G, 6	Irr	Observation well.
1A	3895	36-46	20-39	Lamar Foundation	Bill Brantley	1975	3,891	3,511			G, 6	Irr	--
202	41124	36-32	18-34	Donald Schilling	--	--	3,872	--	257.3	Dec. 26, 1979	G, 8	Irr	Observation well.
2A	2414	36-56	19-28	Mrs. Frank Henderson	Dan Wade	1965	3,867	3,527			G, 8	Irr	--
2B	1584	37-22	18-10	Jim Elder	Geo. H. Robertson	1961	3,873	3,545			G, 8	Irr	--
2C	3959	36-19	18-21	Allie Mae Willis	A. W. Fish	1976	3,859	3,509			G, 8	Irr	--
2D	105	35-14	19-34	G. L. Willis, Jr.	Haynes Motor Co.	1953	3,885	3,488			G, 8	Irr	--
2E	142	35-09	18-09	E. H. Youts	Burney Fish	1953	3,879	3,494			G, 8	Irr	--
301	2715	36-51	15-51	Millicent Davis Et al	Bogle & Walker	1967	3,822	3,552	169.7	Dec. 26, 1979	G, 4	Irr	Observation well.
3A	1633	36-00	15-53	I. F. Strong Estate	--	1961	3,831	3,557			N	A	--

CASTRO COUNTY

Records of Wells--Continued

State well no.	District ident. no.	Latitude	Longitude	Owner	Driller	Date completed	Elev. of land surface (ft)	Elev. of base of Ogallala (ft)	Water level		Type of power and pump size (in.)	Use of water	Remarks
									Below land surface datum (ft)	Date of measurement			
10-30-401	41135	34-33-22	102-20-56	M. J. Dennis	--	--	3,903	--	283.1	Dec. 06, 1979	G, 6	Irr	Observation well.
4A	712	33-47	21-28	Odus M. Hastings	J. H. Fish	1955	3,918	3,484			G, 8	Irr	--
505	1452	34-01	18-53	Mrs. W. O. Lawrence (Estate)	Don Wade	1959	3,882	3,482	240.2	Dec. 05, 1979	G, 5	Irr	Observation well.
5A	2948	33-38	19-53	H. C. Nelson	K & F Drilling Co.	1968	3,886	3,461			G, 8	Irr	--
5B	3162	32-44	18-22	City of Dimmitt	Walco Drilling, Inc.	1970	3,849	3,446			E, 6	P	--
603	2114	34-30	16-38	Clara Fuller	Dirks Drilling	1964	3,852	3,499	217.5	Dec. 05, 1979	E, 6	Irr	Observation well.
604	1769	32-34	16-49	C. B. Lunsford	Don Wade	1962	3,852	3,448	271.8	Dec. 26, 1979	G, 6	Irr	Do.
701	3882	30-40	21-33	Jay Lee Touchstone	Big T Pump Co., Inc. - Drilling Division	1975	3,856	3,481	239.1	Dec. 06, 1979	E, 6	Irr	Do.
7A	1179	32-24	20-52	Andy Nelson	Burney Fish	1957	3,888	3,466			G, 8	Irr	--
7B	3879	31-43	20-04	G. L. Willis	Big T Pump Co., Inc.	1975	3,870	3,463			G, 6	Irr	--
802	3516	30-21	18-12	Percy Estes Estate	A. W. Fish	1973	3,810	--	233.3	Dec. 07, 1979	G, 8	Irr	Observation well.
8A	2922	30-58	19-03	G. L. Willis	Paul Garrison	1968	3,850	3,451			G, 8	Irr	--
9A	713	31-26	17-06	Clements Corporation	Burney Fish	1955	3,837	3,427			G, 8	Irr	--
9B	21	31-01	15-13	Clements Trust	do	1954	3,818	3,424			G, 8	Irr	--

CASTRO COUNTY

Records of Wells--Continued

State well no.	District ident. no.	Latitude	Longitude	Owner	Driller	Date completed	Elev. of land surface (ft)	Elev. of base of Ogallala (ft)	Water level		Type of power and pump size (in.)	Use of water	Remarks
									Below land surface datum (ft)	Date of measurement			
10-31-1A	1352	34-37-21	102-14-53	Percy G. Shepard	Haynes Machinery Co.	1958	3,816	3,587			G, 8	Irr	--
1B	2763	36-56	12-58	John L. Merritt	Paul Garrison	1967	3,774	3,602			E, 6	Irr	--
1C	2081	36-00	14-42	John Merritt	Valley Water Well Co.	1964	3,815	3,581			G, 5	Irr	--
1D	585	36-01	12-39	Mrs. L. A. Womack	Burney Fish	1955	3,797	3,577			G, 6	Irr	--
201	1497	35-10	11-10	Don & Ann Carpenter	Jack Seay	1960	3,788	3,546	190.4	Dec. 07, 1979	G, 8	Irr	Observation well.
2A	1090	37-28	10-38	H. W. Golden	L. J. Dirks	1956	3,815	3,580			N	A	--
2B	1084	36-26	11-20	Dan B. Heard	do	1957	3,807	3,556			G, 8	Irr	--
301	40714	36-48	09-31	Helen Backus	--	--	3,802	--	186.9	Dec. 07, 1979	G, 4	Irr	Observation well.
3A	831	37-03	08-03	Chris Birkenfeld	Ed Jones	1955	3,763	3,595			N	A	--
3B	528	36-40	09-31	L. W. Backus	David West	1955	3,802	3,572			E, 3	Irr	--
3C	453	35-10	09-29	Mrs. Louise Schulte	Elmer Schulte	1955	3,768	3,555			E, 2	Irr	--
4A	2802AP	34-35	14-54	Percy Merritt	Muleshoe Drilling Co.	1967	3,814	3,532			G, 4	Irr	--
4B	2684	34-55	13-49	S. H. Cooper, Estate	Fish & King	1967	3,812	3,545			G, 6	Irr	--
4C	2465	33-49	13-49	Edgar Ramey	A. W. Fish	1965	3,819	3,498			G, 6	Irr	--
4D	863	33-28	14-53	W. E. Thompson	Green Machinery Co., Inc.	1955	3,832	3,507			E, 3	Irr	--
501	333	33-24	11-37	Donald Wright	Burney Fish	1954	3,804	--	223.0	Dec. 26, 1979	E, 4	Irr	Observation well.

CASTRO COUNTY

Records of Wells--Continued

State well no.	District ident. no.	Latitude	Longitude	Owner	Driller	Date completed	Elev. of land surface (ft)	Elev. of base of Ogallala (ft)	Water level		Type of power and pump size (in.)	Use of water	Remarks
									Below land surface datum (ft)	Date of measurement			
10-31-5A	2821	34-34-00	102-11-38	Fred Annen	L. A. Ragland	1967	3,802	3,502			N	A	--
5B	1907AP	32-59	11-32	Philip Acker	Dan Wade	1963	3,807	3,459			G, 5	Irr	--
601	732	34-14	08-24	Raymond Annen	David West	1955	3,761	3,514	180.6	Dec. 07, 1979	E, 2	Irr	Observation well.
6A	2752	33-45	08-26	Florence Ball	A. W. Fish	1967	3,765	3,492			G, 8	Irr	--
701	40743	32-18	13-11	Clements Corporation	--	--	3,823	--	265.3	Dec. 07, 1979	G, 8	Irr	Observation well.
7A	2768	32-28	13-24	Doyle Herring	--	1967	3,821	3,456			G, 6	Irr	--
7B	2304	32-17	14-32	C. G. Miller	Jack Kirkland Drilling Co.	1965	3,817	3,482			G, 8	Irr	--
7C	449	31-34	13-49	Sawnie & Hilma Carrell	A. H. Raborn	1955	3,816	3,421			G, 8	Irr	--
7D	1283	30-41	13-09	D'Aun Carrell	Walco Drilling Co.	1958	3,794	3,416			G, 8	Irr	--
7E	110	30-06	14-56	William E. Sutton	Burney Fish	1953	3,809	3,408			G, 8	Irr	--
803	3239	31-17	10-35	George W. Book	Jack Seay	1971	3,774	3,384	250.0	Dec. 26, 1979	G, 6	Irr	Observation well.
804		32-21	10-11	State of Texas	TDWR	1979	3,785	3,443			N	A	Stratigraphic test.
9A	1629	32-30	09-29	D. M. Fehr	West Texas Drilling, Inc.	1961	3,777	3,437			G, 8	Irr	--
9B	1504	31-29	09-06	Joe Schmucker	do	1960	3,779	3,396			G, 8	Irr	--
32-1A	2038	35-55	07-13	Vincent Braddock	C & C Pump Co.	1963	3,771	3,545			E, 3	Irr	--
1B	2086	35-09	06-54	Joe Lynn, Chris, & Carol Birkenfeld	Jack Seay	1964	3,757	3,537			E, 2	Irr	--

CASTRO COUNTY

Records of Wells--Continued

State well no.	District ident. no.	Latitude	Longitude	Owner	Driller	Date completed	Elev. of land surface (ft)	Elev. of base of Ogallala (ft)	Water level		Type of power and pump size (in.)	Use of water	Remarks
									Below land surface datum (ft)	Date of measurement			
10-32-201	390	34-36-58	102-04-09	D. F. Cogburn	V. J. Hudson	1954	3,738	3,503	179.2	Dec. 26, 1979	G, 6	Irr	Observation well.
301	2349	36-54	01-16	Boatright & Simpson	Dirks Drilling Co.	1965	3,703	3,476	185.6	Dec. 10, 1979	G, 6	Irr	Do.
3A	1523	37-15	02-04	Forrest Vise	L. J. Dirks	1960	3,695	3,502			G, 8	Irr	--
3B	1860	37-28	00-26	Willie Ward	L. B. McGavock	1963	3,711	3,468			G, 6	Irr	--
3C	1851	36-25	00-33	Lonnie Todd	--	1963	3,694	3,465			E, 5	Irr	--
3D	589	35-50	01-41	Mrs. W. C. Cowan	Jack Seay	1955	3,714	3,486			G, 4	Irr	--
3E	1923	35-21	00-12	Thelma Hall	Earl S. Mahler	1963	3,686	3,476			E, 3	Irr	--
4A	2069	35-00	05-24	Elmer Kleman	D. C. McGavock	1963	3,728	3,531			E, 4	Irr	--
4B	2209	33-59	06-49	Paul D. Warren	L. T. Davis	1964	3,740	3,496			N	A	--
4C	3135	32-49	05-37	George Schacher	Green Machinery Co.	1970	3,748	3,463			G, 8	Irr	--
501	40330	33-43	04-15	Harry S. Birkenfeld	--	--	3,729	--			E, 2	Irr	Observation well.
5A	3335	34-46	03-56	Delbert Bivens	Calvin Galyen	1971	3,741	3,533			G, 6	Irr	--
5B	2218	23-58	03-42	Lawrence Wagner	Jack Seay	1964	3,733	3,523			E, 4	Irr	--
5C	2092	33-01	02-40	Leonard Wilhelm	Dirks Drilling	1964	3,719	3,498			N	A	--
601	3195	33-37	00-19	Herman Birkenfeld	Green Machinery Co., Inc.	1970	3,673	3,488	138.2	Dec. 07, 1979	E, 3	Irr	Observation well.

CASTRO COUNTY

Records of Wells--Continued

State well no.	District Ident. no.	Latitude	Longitude	Owner	Driller	Date completed	Elev. of land surface (ft)	Elev. of base of Ogallala (ft)	Water level		Type of power and pump size (in.)	Use of water	Remarks
									Below land surface datum (ft)	Date of measurement			
10-32-6A	893	34-34-05	102-02-07	John Schacher	Bill Block Irrigation Service	1956	3,710	3,490			G, 5	Irr	--
6B	1988	33-12	01-13	A. D. Lee	McGavock Drilling	1963	3,682	3,506			E, 3	Irr	--
703	2206	31-37	07-24	J. F. Huseman (Estate)	W. G. Goyne	1964	3,772	3,392	260.9	Dec. 07, 1979	G, 8	Irr	Observation well.
7A	1946	32-29	07-28	C. B. Wilhelm	L. B. McGavock	1963	3,727	3,421			G, 8	Irr	--
7B	1699	31-44	06-01	Vincent Huseman	Haynes Pump Co.	1962	3,749	3,415			G, 8	Irr	--
7C	3002	30-54	07-25	Tony Gerber	Bud Gibbons	1968	3,777	3,385			G, 8	Irr	--
7D	1682	30-49	05-52	Charles Heck	Green Machinery Co., Inc.	1961	3,758	3,372			G, 8	Irr	--
801	40328	31-23	04-15	Harry Kleman	--	--	3,726	--	220.2	Dec. 07, 1979	N	A	Observation well.
8A	1160	32-27	04-16	F. P. Schacher	Bill Block Irrigation Service	1957	3,726	3,476			E, 3	Irr	--
8B	1246	31-03	04-46	E. C. McGee	West Texas Drilling, Inc.	1958	3,729	3,397			G, 8	Irr	--
8C	2876	31-04	03-12	Charles Heck, Sr.	Jack Seay	1967	3,701	3,431			G, 6	Irr	--
9A	1681	32-28	01-02	Rudolph Braddock	Walco Drilling Co.	1962	3,676	3,478			E, 3	Irr	--
9B	2647	31-37	01-43	Leonard Wilhelm	W. F. Langston	1966	3,655	3,451			G, 6	Irr	--
9C	2478	31-26	00-31	Joel Culp	Calvin Galyen	1965	3,664	3,419			G, 8	Irr	--

CASTRO COUNTY

Records of Wells--Continued

State well no.	District ident. no.	Latitude	Longitude	Owner	Driller	Date completed	Elev. of land surface (ft)	Elev. of base of Ogallala (ft)	Water level		Type of power and pump size (in.)	Use of water	Remarks
									Below land surface datum (ft)	Date of measurement			
10-32-9D	1836	34-30-36	102-02-27	Charles Heck	Green Machinery Co., Inc.	1962	3,670	3,426			G, 8	Irr	--
9E	259	30-23	01-31	Mrs. Florence Hardin	J. H. Fish	1954	3,702	3,422			G, 4	Irr	--
36-301	3059	28-54	30-43	Ivor Bagwell	Brookfield Drilling Co.	1969	3,886	--	215.8	Dec. 07, 1979	G, 8	Irr	Observation well
3A	3459	29-28	30-54	Fred Bruegel, Jr.	Big T Pump Co., Inc.	1973	3,878	3,520			G, 6	Irr	--
3B	1278	28-35	31-13	Ivor Bagwell	West Texas Drilling, Inc.	1958	3,894	3,516			G, 8	Irr	--
6A	2539	26-58	30-37	C. C. Graef	do	1965	3,888	3,508			G, 8	Irr	--
9A	1803	24-41	31-19	John Gammon	Lowe Drilling & Pump Co.	1962	3,871	3,495			G, 8	Irr	--
9B	2841	23-23	31-08	C. T. Williams	Earth Drilling Co.	1967	3,863	3,488			G, 8	Irr	--
9C	439	22-41	30-37	Glenn Stiles	Massey Brothers	1954	3,859	3,486			G, 8	Irr	--
37-1A	2011	29-55	28-11	Dan Heard	L. T. Davis	1963	3,887	3,442			G, 8	Irr	--
1B	651AP	28-38	29-14	Ivor Bagwell	David West	1955	3,867	3,490			G, 8	Irr	--
1C	810	28-53	27-44	K. Roberts	Massey Brothers	1955	3,866	3,441			G, 8	Irr	--
1D	1664	27-35	29-13	H. E. Groff	Haynes Machinery	1961	3,863	3,503			G, 8	Irr	--
2A	92	29-35	25-52	K. Roberts	L. P. Davis & Son	1953	3,866	3,450			G, 8	Irr	--
2B	412	28-10	26-05	Carl E. Kemp	Massey Brothers	1954	3,833	3,443			G, 8	Irr, S	--

CASTRO COUNTY

Records of Wells--Continued

State well no.	District ident. no.	Latitude	Longitude	Owner	Driller	Date completed	Elev. of land surface (ft)	Elev. of base of Ogallala (ft)	Water level		Type of power and pump size (ln.)	Use of water	Remarks
									Below land surface datum (ft)	Date of measurement			
10-37-301	1421	34-29-06	102-24-19	Ware Trust	Walco Drilling Co.	1959	3,836	3,496	201.1	Dec. 07, 1979	G, 8	Irr	Observation well.
3A	3032	29-57	23-39	James L. Mann	W. G. Goyne	1969	3,857	3,487			G, 8	Irr	--
3B	2473	27-57	22-58	Jack W. Crafton	Dan Wade	1965	3,813	3,443			G, 8	Irr	--
401	111	25-29	29-42	B. N. Armstrong	K. E. Ellis	1954	3,851	--	195.4	Dec. 07, 1979	G, 8	Irr	Observation well.
4A	2168	26-05	29-42	F. E. Motley	Bud Gibbons	1964	3,859	3,485			G, 8	Irr	--
4B	3697	26-21	28-03	A. L. Behrends	A. W. Fish	1974	3,839	3,477			G, 8	Irr	--
501	3977	27-23	27-26	Ernest Sammann	do	1976	3,834	3,438	187.0	Dec. 07, 1979	G, 8	Irr	Observation well.
5A	704	26-29	26-53	George Pope	J. H. Fish	1955	3,827	3,447			G, 8	Irr	--
5B	3403	25-07	27-12	Dent Bradley	A. W. Fish	1972	3,821	3,476			G, 8	Irr	--
5C	2109	25-27	25-21	Carl V. Jones	L. T. Davis	1964	3,809	3,416			G, 8	Irr	--
601	41411	26-21	24-02	Tom Lewis	--	--	3,802	--	180.3	Dec. 07, 1979	G, 8	Irr	Observation well.
6A	3989	27-07	24-24	Margaret Ware Estate	A. W. Fish	1976	3,809	3,421			G, 8	Irr	--
6B	2455	26-13	24-02	Tom Lewis	Gardner Drilling	1965	3,801	3,411			G, 8	Irr	--
7A	2621	24-57	29-11	Ernest Sammann	Green Machinery Co.	1966	3,831	3,477			G, 8	Irr	--
7B	1516	23-58	29-42	W. J. Martin	Walco Drilling Co.	1960	3,852	3,498			G, 8	Irr	--
7C	3121	24-08	27-35	Irvin Ott	A. W. Fish	1969	3,813	3,398			G, 8	Irr	--
7D	3244	22-53	29-44	Raybern Ott	Bleeker & Sons	1969	3,852	3,497			G, 6	Irr	--

CASTRO COUNTY

Records of Wells--Continued

State well no.	District ident. no.	Latitude	Longitude	Owner	Driller	Date completed	Elev. of land surface (ft)	Elev. of base of Ogallala (ft)	Water level		Type of power and pump size (in.)	Use of water	Remarks
									Selew land surface datum (ft)	Date of measurement			
10-37-801	2237	34-23-53	102-26-30	Bert Andrews	Ralf Wolf	1965	3,812	--	177.0	Dec. 07, 1979	G, 8	Irr	Observation well.
8A	1268	23-35	26-22	Elizabeth Herring Estate	Don Wade	1958	3,811	3,411			G, 8	Irr	--
8B	3151	23-42	25-19	Jesse Herring Johnson Estate	A. W. Fish	1970	3,798	3,404			G, 8	Irr	--
901	--	23-42	23-34	Mrs. Elizabeth Herring (Estate)	--	--	3,789	--	176.4	Dec. 07, 1979	G, 8	Irr	Observation well.
9A	3392	24-54	24-14	Woodrow Nelson & Sons	A. W. Fish	1972	3,774	3,380			G, 8	Irr	--
9B	4161	24-12	23-50	Elizabeth Herring Estate	Big T Pump Co., Inc. - Drilling Division	1977	3,792	3,382			G, 8	Irr	--
9C	2903	23-14	24-26	Jesse Herring Johnson Estate	Paul Garrison	1968	3,792	3,392			G, 8	Irr	--
9D	3081	22-48	23-05	Elizabeth Herring Estate	W. G. Goyne	1969	3,782	3,322			G, 8	Irr	--
38-101	3138	27-49	20-42	Margaret H. Ware Estate	A. W. Fish	1970	3,800	3,421	200.2	Dec. 07, 1979	G, 8	Irr	Observation well.
1A	2847	29-41	22-18	Iris Touchstone	Paul Garrison	1967	3,841	3,480			G, 8	Irr	--
1B	1688	29-16	20-56	James Reger	Jim Gardner	1962	3,821	3,460			G, 8	Irr	--
1C	1915	28-34	22-06	Margaret H. Ware	Walco Drilling Co.	1963	3,819	3,461			G, 8	Irr	--

CASTRO COUNTY

Records of Wells--Continued

State well no.	District ident. no.	Latitude	Longitude	Owner	Driller	Date completed	Elev. of land surface (ft)	Elev. of base of Ogallala (ft)	Water level		Type of power and pump size (in.)	Use of water	Remarks
									Below land surface datum (ft)	Date of measurement			
10-38-1D	4226	34-28-00	102-20-06	Andy Nelson Estate	A. W. Fish	1979	3,791	3,420			G, 8	Irr	--
201	2637	28-02	17-52	A. L. Caddell	Paul Garrison	1966	3,768	3,394	189.2	Dec. 06, 1979	G, 8	Irr	Observation well.
2A	1444	29-41	18-00	Mrs. Marie Stevenson	West Texas Drilling, Inc.	1959	3,804	3,404			G, 8	Irr	--
2B	1377	28-29	19-02	Dixon Brothers Estate	Don Wade	1959	3,794	3,426			G, 8	Irr	--
3A	1332	29-49	16-44	Austin O'Neil, Jr.	Green Machinery Co., Inc.	1958	3,806	3,409			G, 8	Irr	--
3B	2265AP	28-44	15-33	Mrs. Nola Wood	West Texas Drilling, Inc.	1964	3,779	3,397			G, 8	Irr	--
3C	777	27-52	16-08	F. J. Mears	David West	1955	3,763	3,368			G, 8	Irr	--
401	41068	25-17	21-56	C. C. Ballard	--	--	3,792	--	194.2	Dec. 07, 1979	G, 8	Irr	Observation well.
4A	1323	27-07	21-54	Clyde Ray Davis	Don Wade	1958	3,792	3,405			G, 8	Irr	--
4B	2261	26-50	20-10	Andy Nelson	J. B. Lorant	1964	3,781	3,382			G, 8	Irr	--
4C	2888	25-59	22-20	Johnson Estate	Paul Garrison	1968	3,789	3,409			G, 8	Irr	--
4D	3108	25-25	21-11	Margaret H. Ware	Walco Drilling, Inc.	1969	3,774	3,396			G, 8	Irr	--
4E	4191	25-43	20-04	Donnie Nelson	A. W. Fish	1978	3,750	3,380			G, 8	Irr	--
5A	3868	26-47	17-49	E. H. Youts	L. T. Davis	1975	3,749	3,361			G, 8	Irr	--
5B	3175	25-41	18-28	Jack Summers	A. W. Fish	1970	3,760	3,373			G, 8	Irr	--

CASTRO COUNTY

Records of Wells--Continued

State well no.	District ident. no.	Latitude	Longitude	Owner	Driller	Date completed	Elev. of land surface (ft)	Elev. of base of Ogallala (ft)	Water level		Type of power and pump size (in.)	Use of water	Remarks
									Below land surface datum (ft)	Date of measurement			
10-38-5C	3262	34-25-13	102-17-41	Ben Holcomb	A. W. Fish	1971	3,743	3,359			G, 8	Irr	--
603	3303	26-15	15-40	Jimmy & Billy Cluck	do	1971	3,734	3,356	180.7	Dec. 06, 1979	G, 8	Irr	Observation well.
6A	1817	25-30	16-22	Jack Cartwright	Friona Drilling & Pump Co., Inc.	1962	3,729	3,339			G, 8	Irr	--
7A	4240	24-40	20-53	Elizabeth Herring Estate	Big T Pump Co., Inc.	1979	3,768	3,374			--, 8	Irr	--
7B	2953	23-42	22-14	do	K & F Drilling Co.	1968	3,778	3,350			G, 8	Irr	--
7C	3089	23-02	20-38	I. E. Redeker	George W. Autry	1969	3,764	3,330			G, 8	Irr	--
7D	3155	22-48	22-00	Elizabeth Herring Estate	Geo. H. Robertson	1970	3,772	3,314			G, 8	Irr	--
802	3408	23-47	20-08	M. H. Fowlkes	Green Machinery Co., Inc.	1972	3,764	3,309	185.7	Dec. 07, 1979	G, 8	Irr	Observation well.
8A	2735	24-18	18-49	Raymond Lilley	Paul Garrison	1967	3,761	3,375			G, 8	Irr	--
8B	3096	23-39	18-56	Ernest Waggoner	do	1969	3,756	3,337			G, 8	Irr	--
8C	3242	23-35	17-45	E. D. Thompson	Big T Pump Co., Inc.	1971	3,737	3,300			G, 8	Irr	--
8D	3000	22-44	19-19	Boys Ranch Inc.	W. G. Goyne	1968	3,747	3,357			G, 8	Irr	--
901	41002	22-43	16-01	Gilbreath Farms Co.	--	--	3,723	--	176.1	Dec. 06, 1979	N	A	Observation well.

CASTRO COUNTY

Records of Wells--Continued

State well no.	District ident. no.	Latitude	Longitude	Owner	Driller	Date completed	Elev. of land surface (ft)	Elev. of base of Ogallala (ft)	Water level		Type of power and pump size (in.)	Use of water	Remarks
									Below land surface datum (ft)	Date of measurement			
10-38-9A	2211	34-24-01	102-16-02	Roy Cluck	Dirks Drilling Co.	1964	3,724	3,322			G. 8	Irr	--
39-101	468	28-40	13-48	S. R. Hutto	David West	1954	3,774	--	226.0	Dec. 05, 1979	G. 6	Irr	Observation well.
1A	469	28-48	13-35	do	do	1955	3,773	3,391			G. 8	Irr	--
1B	3251	28-27	14-54	Glenn James	W. F. Langston	1971	3,772	3,377			G. 8	Irr	--
1C	2103	27-37	13-14	Clements Corporation	Jim Gardner	1964	3,757	3,349			G. 8	Irr	--
201	2099	29-46	12-16	G. I. Clingingsmith	Dirks Drilling Co.	1964	3,782	3,386	249.3	Dec. 05, 1979	G. 8	Irr	Observation well.
2A	3109	29-58	11-04	Nancy K. Wilkerson	Jack Seay	1969	3,789	3,389			G. 8	Irr	--
2B	2690	29-02	12-03	Bill Graham, Sr.	Bud Gibbons	1967	3,774	3,373			G. 8	Irr	--
2C	1150	28-20	10-44	Lena Bates Samples	N. B. Smith	1957	3,759	3,371			G. 8	Irr	--
2D	842	27-38	11-55	Glenn Merritt	L. E. Ware	1955	3,755	3,355			G. 4	D	--
302	3952	28-48	08-20	E. B. Garrison	L. T. Davis	1976	3,756	3,369	257.3	Dec. 05, 1979	G. 10	Irr	Observation well.
3A	4090	29-55	09-32	Raymond Annen	A. W. Fish	1977	3,769	3,362			G. 6	Irr	--
401	77	27-04	12-44	Glen Merritt	J. J. Merrifield	1953	3,738	--	200.9	Dec. 06, 1979	G. 8	Irr	Observation well.
4A	2603	26-43	13-52	Ina Dee Kendrick	West Texas Drilling, Inc.	1966	3,732	3,352			G. 8	Irr	--
48	3376	26-07	13-33	Phillip Russell	A. W. Fish	1971	3,723	3,351			G. 8	Irr	--
4C	2247	25-23	14-49	Roy Cluck	Dirks Drilling Co.	1964	3,719	3,352			G. 8	Irr	--

CASTRO COUNTY

Records of Wells--Continued

State well no.	District ident. no.	Latitude	Longitude	Owner	Driller	Date completed	Elev. of land surface (ft)	Elev. of base of Ogallala (ft)	Water level		Type of power and pump size (in.)	Use of water	Remarks
									Below land surface datum (ft)	Date of measurement			
10-39-4D	3234	34-25-16	102-13-38	Jarrott Farms	Big T Pump Co., Inc.	1971	3,708	3,343			G, 8	Irr	--
501	40633	25-58	10-44	A. L. Wilson	Green Machinery Co., Inc.	--	3,716	--	205.1	Dec. 05, 1979	G, 8	Irr	Observation well.
5A	2225	26-57	10-50	Hazel Merritt	West Texas Drilling, Inc.	1964	3,737	3,332			G, 8	Irr	--
5B	3146	26-06	12-15	Elizabeth Vickers	Big T Pump Co.	1970	3,718	3,343			G, 6	Irr	--
6A	977	27-17	09-53	C. O. Byrnes	Burney Fish	1956	3,736	3,336			G, 8	Irr	--
6B	1608	27-29	08-06	J. M. Kendrick	West Texas Drilling, Inc.	1961	3,731	3,341			G, 8	Irr	--
6C	3286	25-47	09-40	Homer Hill	L. T. Davis	1971	3,705	3,325			G, 8	Irr	--
6D	1057	26-22	07-54	Hazel Merritt	West Texas Drilling, Inc.	1957	3,723	3,310			G, 8	Irr	--
702	3139	22-44	13-52	Ricky Farris	L. T. Davis	1970	3,703	3,293	171.6	Dec. 06, 1979	G, 8	Irr	Observation well.
7A	3925	24-04	13-44	L. W. Farris	H. A. Walker	1976	3,704	3,309			G, 8	Irr	--
7B	1070	23-13	14-56	J. C. Gilbreath	Don Wade	1956	3,707	3,313			G, 8	Irr	--
7C	3245	22-57	12-49	Robert L. Hankins	A. W. Fish	1971	3,698	3,296			G, 6	Irr	--
801	40641	24-37	11-42	S. R. Hutto	--	--	3,709	--	185.7	Dec. 07, 1979	G, 10	Irr	Observation well.
8A	268	24-56	11-36	do	A. W. Fish	1954	3,703	3,328			G, 10	Irr	--
8B	1304	24-04	10-31	H. A. Cooper	Don Wade	1958	3,680	3,285			G, 8	Irr	--

CASTRO COUNTY

Records of Wells--Continued

State well no.	District ident. no.	Latitude	Longitude	Owner	Driller	Date completed	Elev. of land surface (ft)	Elev. of base of Ogallala (ft)	Water level		Type of power and pump size (in.)	Use of water	Remarks
									Below land surface datum (ft)	Date of measurement			
10-39-8C	2676	34-23-09	102-11-46	Willis A. Hawkins, Sr.	Jack Seay	1967	3,697	3,272			G, 8	Irr	--
90I	1895	23-34	09-13	Paul T. Brooks	H. A. Walker	1963	3,677	3,279	179.2	Dec. 05, 1979	G, 8	Irr	Observation well.
9A	2633	24-51	08-38	Homer Hill	L. T. Davis	1966	3,696	3,319			G, 8	Irr	--
9B	3301	24-15	08-13	Homer H. Hill	do	1971	3,684	3,299			G, 8	Irr	--
9C	2406	22-40	08-32	A. L. Wilson	Jack Seay	1965	3,664	3,234			G, 6	Irr	--
40-1A	2421	29-56	06-47	Florunce J. Albracht	Green Machinery Co., Inc.	1965	3,756	3,376			G, 8	Irr	--
1B	1349	29-40	05-55	Mrs. Mary E. Huseman	West Texas Drilling, Inc.	1958	3,751	3,371			G, 8	Irr	--
1C	1140	28-25	06-58	Edward Hoelting	L. J. Dirks	1957	3,743	3,338			G, 8	Irr	--
1D	1060	28-23	05-55	A. P. Hoelting	Green Machinery Co., Inc.	1957	3,738	3,345			G, 8	Irr	--
2A	2024	29-53	04-37	Mary Huseman Estate	G. H. Robertson	1964	3,734	3,364			G, 8	Irr	--
2B	2787	29-00	03-42	Mrs. Lizzie Birkenfeld	Bud Gibbons	1967	3,724	3,366			G, 8	Irr	--
2C	1398	28-33	04-36	Ralph Roper	Green Machinery Co., Inc.	1959	3,721	3,353			G, 8	Irr	--
2D	3424	28-05	02-46	Howard Sharp	do	1972	3,697	3,347			G, 8	Irr	--
30I	542	29-12	00-26	Robert Lowery	B & F Drilling Co.	1955	3,642	--	166.9	Dec. 05, 1979	G, 8	Irr	Observation well.

CASTRO COUNTY

Records of Wells--Continued

State well no.	District ident. no.	Latitude	Longitude	Owner	Driller	Date completed	Elev. of land surface (ft)	Elev. of base of Ogallala (ft)	Water level		Type of power and pump size (in.)	Use of water	Remarks
									Below land surface datum (ft)	Date of measurement			
10-40-3A	1599	34-29-24	102-01-39	Howard Sharp	Haynes Machinery Co.	1961	3,680	3,355			G, 6	Irr	--
3B	3350	29-59	00-18	D. D. Crow	Calvin Galyen	1971	3,645	3,390			G, 6	Irr	--
3C	3291	27-48	01-26	C. L. Franks	do	1971	3,674	3,329			G, 6	Irr	--
3D	2617	28-20	00-08	Milton Sharp	Green Machinery Co., Inc.	1966	3,660	3,343			G, 8	Irr	--
402	4188	25-17	06-27	Joe W. Vaughn	Jack Seay	1978	3,689	3,299	211.3	Dec. 06, 1979	G, 8	Irr	Observation well.
4A	555	27-02	07-15	Glenn Merritt	Massey Brothers	1955	3,723	3,325			G, 8	Irr	--
4B	1345	27-24	05-22	James O. Brooks	West Texas Drilling, Inc.	1958	3,723	3,321			G, 6	Irr	--
4C	2441	26-38	06-07	L. A. Steiert Estate	H. A. Walker	1965	3,713	3,323			G, 8	Irr	--
502	2499	26-50	04-19	Stella Mills (Estate)	Earth Drilling Co.	1965	3,703	--	239.1	Dec. 05, 1979	G, 8	Irr	Observation well.
5A	3164	26-26	04-46	Dinwiddie Farm Inc.	L. T. Davis	1970	3,704	3,309			G, 8	Irr	--
5B	1752	26-37	03-18	McGee Estate & Lorenzo Lee	--	1962	3,689	3,324			G, 8	Irr	--
5C	1533	25-45	03-04	Jim Height	Geo. H. Robertson Drilling Co.	1960	3,674	3,294			G, 8	Irr	--
5D	3631	25-17	04-21	L. L. Armor	Green Machinery Co., Inc.	1974	3,684	3,282			G, 8	Irr	--
601	3876AP	25-51	02-28	Glenn Wilson	Elmer Lee Criswell	1975	3,672	--	227.5	Dec. 05, 1979	E, 6	Irr	Observation well.

CASTRO COUNTY

Records of Wells--Continued

State well no.	District ident. no.	Latitude	Longitude	Owner	Driller	Date completed	Elev. of land surface (ft)	Elev. of base of Ogallala (ft)	Water level		Type of power and pump size (in.)	Use of water	Remarks
									Below land surface datum (ft)	Date of measurement			
10-40-6A	1294	34-26-59	102-02-04	Fowler E. McDaniel	Geo. H. Robertson Drilling Co.	1958	3,665	3,305			G, 8	Irr	--
6B	953	27-09	00-09	do	do	1956	3,651	3,296			G, 8	Irr	--
6C	1022	25-48	01-13	do	Geo. H. Robertson	1956	3,653	3,313			G, 8	Irr	--
6D	702	26-01	00-10	do	Jones - Rogers	1955	3,647	3,295			G, 8	Irr	--
7A	1404	24-33	05-13	R. T. Kendrick	Jack Seay	1959	3,672	3,288			G, 8	Irr	--
7B	1870	24-09	06-44	Homer Hill	Don Wade	1963	3,656	3,296			E, 6	Irr, S	--
7C	1675	23-05	07-09	Panhandle Compress & Warehouse Co.	Geo. H. Robertson	1961	3,664	3,274			E, 4	Ind	--
7D	1616	22-39	06-20	J. R. Riley Estate	A. W. Fish	1961	3,664	3,277			G, 8	Irr	--
801	2799	23-30	03-17	C. B. McFarland	Jack Seay	1967	3,655	3,270	213.1	Dec. 05, 1979	G, 8	Irr	Observation well.
8A	2148	24-31	03-16	D. A. Bass	Haynes Machinery Co.	1964	3,659	3,271			G, 8	Irr	--
8B	1129	23-31	04-56	J. L. Hunter	Green Machinery Co., Inc.	1957	3,659	3,286			G, 8	Irr	--
9A	1984	24-49	01-21	Mrs. Agnes Martin	--	1963	3,650	3,309			G, 8	Irr	--
9B	1021	24-37	00-12	Fowler E. McDaniel	Geo. H. Robertson	1956	3,638	3,283			G, 8	Irr	--
9C	1786	23-04	02-18	Tyline N. Perry	do	1962	3,625	3,272			G, 10	Irr	--

CASTRO COUNTY

Records of Wells--Continued

State well no.	District ident. no.	Latitude	Longitude	Owner	Driller	Date completed	Elev. of land surface (ft)	Elev. of base of Ogallala (ft)	Water level		Type of power and pump size (in.)	Use of water	Remarks
									Below land surface datum (ft)	Date of measurement			
10-40-9D	2363	34-23-10	102-00-50	Tyline N. Perry	W. G. Goyne	1965	3,618	3,263			G, 8	Irr	--
44-3A	2655	22-04	30-23	L. G. Layman	Earth Drilling Co.	1966	3,847	3,475			G, 8	Irr	--
3B	3360	21-29	31-29	S. S. Layman	Wendell Clayton	1971	3,857	3,490			G, 8	Irr	--
3C	3431	21-18	30-19	A. L. Haberer Estate	Wendell H. Clayton	1972	3,838	3,485			G, 8	Irr	--
3D	2979	20-49	31-29	Eldon L. Davis	L. T. Davis	1968	3,839	3,489			G, 8	Irr	--
601	3036	19-25	30-55	J. M. Haberer	Earth Pump & Machine	1969	3,813	--	178.0	Dec. 26, 1979	G, 8	Irr	Observation well.
45-102	3003	20-55	28-10	Orbin Nowell	Earth Drilling Co.	1968	3,816	--	189.6	Dec. 07, 1979	G, 8	Irr	Do.
1A	2411	22-17	28-40	Steve Taylor	Triangle Drilling Co.	1965	3,827	3,412			G, 8	Irr	--
1B	2819	20-56	28-28	Orbin Nowell	Lowe Drilling Co.	1967	3,816	3,369			G, 8	Irr	--
1C	2800	20-16	28-56	James P. Hamilton	L. T. Davis	1967	3,795	3,357			G, 8	Irr	--
2A	2805	22-11	26-32	Mrs. M. H. Ware	Walco Drilling Co.	1967	3,814	3,369			G, 8	Irr	--
2B	3863	21-40	25-24	Donald Kelley	Wendell H. Clayton	1975	3,806	3,393			E, 6	Irr	--
2C	2288	20-32	27-05	O. B. Raper	J. B. Laurant	1964	3,813	3,439			G, 8	Irr	--
2D	3055	20-46	25-27	Geo. P. Carpenter	N. E. Wolfe	1969	3,803	3,414			G, 10	Irr	--
301	742	20-11	25-07	George P. Carpenter Estate	--	--	3,795	--	196.9	Dec. 07, 1979	G, 8	Irr	Observation well.

CASTRO COUNTY

Records of Wells--Continued

State well no.	District ident. no.	Latitude	Longitude	Owner	Drillier	Date completed	Elev. of land surface (ft)	Elev. of base of Ogallala (ft)	Water level		Type of power and pump size (in.)	Use of water	Remarks
									Below land surface datum (ft)	Date of measurement			
10-45-3A	4019	34-21-09	102-24-05	Clara Cook Marks	L. T. Davis	1976	3,784	3,419			G, 8	Irr	--
3B	3358	21-07	22-48	Orbie Armstrong	Wendell Clayton	1971	3,774	3,413			E, 8	Irr	--
3C	4073	20-41	22-40	Robert Earl Phipps	Wendell H. Clayton	1977	3,772	3,416			G, 6	Irr	Measured yield 542 gal/min February 4, 1977.
4A	3028	19-28	28-02	R. F. Meeks	Earth Drilling Co.	1969	3,804	3,450			G, 8	Irr	--
4B	3984	19-01	29-32	W. W. Branscum Estate	C. E. (Gene) Lowe	1976	3,799	3,359			E, 8	Irr	--
5A	2252	19-45	25-29	Guy Kelley	Earth Drilling Co.	1964	3,804	3,431			E, 8	Irr	--
5B	2301	18-53	25-06	do	J. B. Laurant	1964	3,782	3,434			G, 8	Irr	--
6A	3888	19-37	23-01	Ollie B. Jones	Wendell H. Clayton	1975	3,769	3,429			G, 10	Irr	Measured yield 1000 gal/min February 2, 1976.
68	1351	19-23	23-46	Mrs. Bonnie Terry Green	Green Machinery Co., Inc.	1958	3,773	3,428			E, 6	Irr	--
6C	3606	18-56	22-45	Haydon Brothers	L. T. Davis	1974	3,761	3,423			G, 8	Irr	--
46-101	2430	21-46	20-13	Boy's Ranch	Green Machinery Co., Inc.	1965	3,754	3,404	176.5	Dec. 07, 1979	G, 8	Irr	Observation well.
1A	3382	22-17	22-01	E. R. Little	Big T Pump Co., Inc.	1972	3,774	3,368			G, 8	Irr	--
1B	1573	22-03	21-12	W. E. Uselton	Henry Robinson	1961	3,763	3,366			G, 8	Irr	--
1C	2052	21-48	21-21	R. A. Axtell	Geo. H. Robertson	1964	3,763	3,400			G, 8	Irr	--

CASTRO COUNTY

Records of Wells--Continued

State well no.	District ident. no.	Latitude	Longitude	Owner	Driller	Date completed	Elev. of land surface (ft)	Elev. of base of Ogallala (ft)	Water level		Type of power and pump size (in.)	Use of water	Remarks
									Below land surface datum (ft)	Date of measurement			
10-46-1D	3827	34-20-00	102-22-20	Frank S. Wise	A. W. Fish	1975	3,762	3,421			G, 8	Irr	--
1E	3594	20-00	21-13	Carl V. Jones	Wendell Clayton	1974	3,747	3,419			E, 6	Irr	--
2A	2644	22-28	18-07	W. W. Gilbreath	A. W. Fish	1966	3,733	3,323			G, 8	Irr	--
2B	3368	21-31	18-46	W. E. Louder	Big T Pump Co., Inc.	1972	3,738	3,394			G, 8	Irr	--
2G	3458	21-17	17-49	E. R. Sadler	Green Machinery Co.	1973	3,734	3,387			G, 8	Irr	--
2D	3965	20-00	19-57	James E. Shirey	Bill Brantley	1976	3,739	3,422			G, 6	Irr	--
302	3967	20-27	16-38	Mrs. C. E. Mayberry	Elmer Lee Criswell	1976	3,712	--	166.9	Dec. 06, 1979	G, 8	Irr	Observation well.
3A	2417	22-22	15-42	J. G. Gilbreath	Wolfe Drilling Co.	1965	3,716	3,306			G, 8	Irr	--
3B	3285	21-35	15-16	Beatrice McCloy	Big T Pump Co.-Drilling Division	1971	3,707	3,297			G, 8	Irr	--
3C	1822	21-15	16-42	Embree R. Sadler	Joe Jarrett	1963	3,713	3,388			G, 8	Irr	--
3D	1524	20-11	17-04	Hubert L. Lilley	Green Machinery Co., Inc.	1960	3,660	3,395			G, 6	Irr	--
405	1195	19-02	20-14	O. M. Cleavinger	Jack Seay	1957	3,748	3,433	198.0	Dec. 07, 1979	G, 8	Irr	Observation well.
4A	3104	18-57	21-16	E. J. Moore	Earth Drilling Co.	1969	3,751	3,432			G, 8	Irr	--
5A	3466	19-18	19-01	Gerald W. Graham	L. T. Davis Drilling Co.	1973	3,728	3,412			G, 8	Irr	--

CASTRO COUNTY

Records of Wells--Continued

State well no.	District ident. no.	Latitude	Longitude	Owner	Driller	Date completed	Elev. of land surface (ft)	Elev. of base of Ogallala (ft)	Water level		Type of power and pump size (in.)	Use of water	Remarks
									Below land surface datum (ft)	Date of measurement			
10-46-6A	1490	34-19-13	102-17-04	R. B. Haydon	Green Machinery Co., Inc.	1960	3,721	3,415			G, 8	Irr	--
6B	2398	19-30	15-21	Tom McGill	J. B. Laurant	1965	3,702	3,375			G, 8	Irr	--
47-101	51	21-12	13-55	Betty Osborne	W. D. Jones	1953	3,696	--	164.1	Dec. 06, 1979	G, 10	Irr	Observation well.
1A	1872	22-20	14-34	Wilma G. Clark	Green Machinery Co., Inc.	1963	3,701	3,293			G, 8	Irr	--
1B	3359	21-44	13-30	Betty Jean Osborne	W. G. Goyne	1971	3,698	3,283			G, 8	Irr	--
1C	4026	20-12	14-51	H. F. Bridges	Bill Brantley	1976	3,685	3,354			G, 8	Irr	--
201	451	20-08	11-24	S. F. Boruk	Bud Gibbons	1955	3,687	--	197.0	Dec. 06, 1979	G, 8	Irr	Observation well.
2A	1703	22-11	10-22	W. C. Lacy	W. G. Goyne	1962	3,682	3,324			G, 6	Irr	--
2B	2303	21-15	10-45	W. W. Lemons	A. W. Fish	1964	3,683	3,346			G, 8	Irr	--
2C	2519	20-36	12-00	Tom McGill	Earth Drilling Co.	1966	3,685	3,342			G, 8	Irr	--
2D	1917	20-42	10-46	G. R. Bennett	Don Cargill	1963	3,686	3,331			G, 8	Irr	--
302	40510	21-05	08-43	Ruby Lemons	--	--	3,663	--	184.3	Dec. 06, 1979	G, 8	Irr	Observation well.
3A	2890	21-23	08-42	do	A. W. Fish	1968	3,657	3,314			G, 8	Irr	--
4A	2935	19-06	12-52	Milburn Haydon	L. T. Davis	1968	3,672	3,327			G, 8	Irr	--
5A	2300	19-30	11-44	Bruce A. Huggins	Green Machinery Co., Inc.	1964	3,682	3,338			G, 8	Irr	--
5B	1477	18-58	10-22	I. V. McLain	do	1960	3,670	3,332			G, 8	Irr	--
6A	1544	19-38	09-41	Geo. E. Bennett	Bud Gibbons	1960	3,664	3,320			G, 8	Irr	--

CASTRO COUNTY


Records of Wells--Continued

State well no.	District ident. no.	Latitude	Longitude	Owner	Driller	Date completed	Elev. of land surface (ft)	Elev. of base of Ogallala (ft)	Water level		Type of power and pump size (in.)	Use of water	Remarks
									Below land surface datum (ft)	Date of measurement			
10-47-6B	304	34-19-45	102-08-13	D. L. McLain	J. H. Fish	1954	3,648	3,308			G, 8	Irr	--
48-102	4064	20-05	05-54	Thomas & Paul Brooks	Elmer Lee Criswell	1977	3,626	--	181.5	Dec. 05, 1979	G, 10	Irr	Observation well.
1A	1207	22-14	07-25	Paul T. Brooks	West Texas Drilling Co., Inc.	1957	3,659	3,225			G, 8	Irr	--
1B	3272	22-14	05-19	Mrs. C. O. Burt	Green Machinery Co., Inc.	1971	3,649	3,254			G, 8	Irr	--
1C	1172	21-22	06-05	Clements Corporation	Burney Fish	1957	3,642	3,223			G, 8	Irr	--
2A	1416	20-49	04-57	T. R. Davis	Bud Gibbons	1959	3,627	3,259			G, 8	Irr	--
2B	994	20-39	03-24	Homer Hill	Don Wade	1956	3,610	3,240			G, 8	Irr	--
302	2360	21-12	02-21	Tyline M. Perry	W. G. Goyne	1965	3,600	3,242	177.6	Dec. 05, 1979	E, 6	Irr	Observation well.
303	1037	22-01	00-15	Tyline Perry	Geo. H. Robertson Drilling Co.	1956	3,594	--	196.1	Dec. 05, 1979	G, 8	Irr	Do.
3A	3283	22-13	02-29	Clint McFarland	Bud Gibbons	1971	3,613	3,240			G, 8	Irr	--
3B	2364	22-23	01-29	Tyline N. Perry	W. G. Goyne	1965	3,611	3,251			G, 8	Irr	--
3C	2366	21-46	00-36	do	do	1955	3,593	3,246			G, 8	Irr	--
3D	2924	20-45	00-56	Lucy Pope Gouldy	W. F. Langston	1968	3,586	3,196			G, 10	Irr	--
3E	2122	20-19	01-25	do	Green Machinery Co., Inc.	1963	3,590	3,204			E, 8	Irr	--

CASTRO COUNTY

Records of Wells--Continued

State well no.	District ident. no.	Latitude	Longitude	Owner	Driller	Date completed	Elev. of land surface (ft)	Elev. of base of Ogallala (ft)	Water level		Type of power and pump size (in.)	Use of water	Remarks
									Below land surface datum (ft)	Date of measurement			
10-48-4A	1730	34-19-51	102-05-34	Rodney Smith	Green Machinery Co., Inc.	1962	3,624	3,269			G. 8	Irr	--
4B	2485	19-01	07-24	Geo. A. Cuthbertson	Bill Goyne	1965	3,635	3,287			G. 8	Irr	--
5A	4046	19-26	03-26	Roy Taack	W. F. Langston	1977	3,601	3,210			G. 8	Irr	Measured yield 840 gal/min June 7, 1977.
603	40003	19-42	00-32	E. C. Witten	--	1940	3,578	--	181.5	Dec. 05, 1979	G. 8	Irr	Observation well.
6A	1181	19-28	01-49	Robert Davis	L. E. Ware	1957	3,591	3,218			G. 8	Irr	--
11-17-1A	2017	43-43	101-59-58	Harry R. Edmonds	H. E. Starnes	1963	3,722	3,532			N	A	--



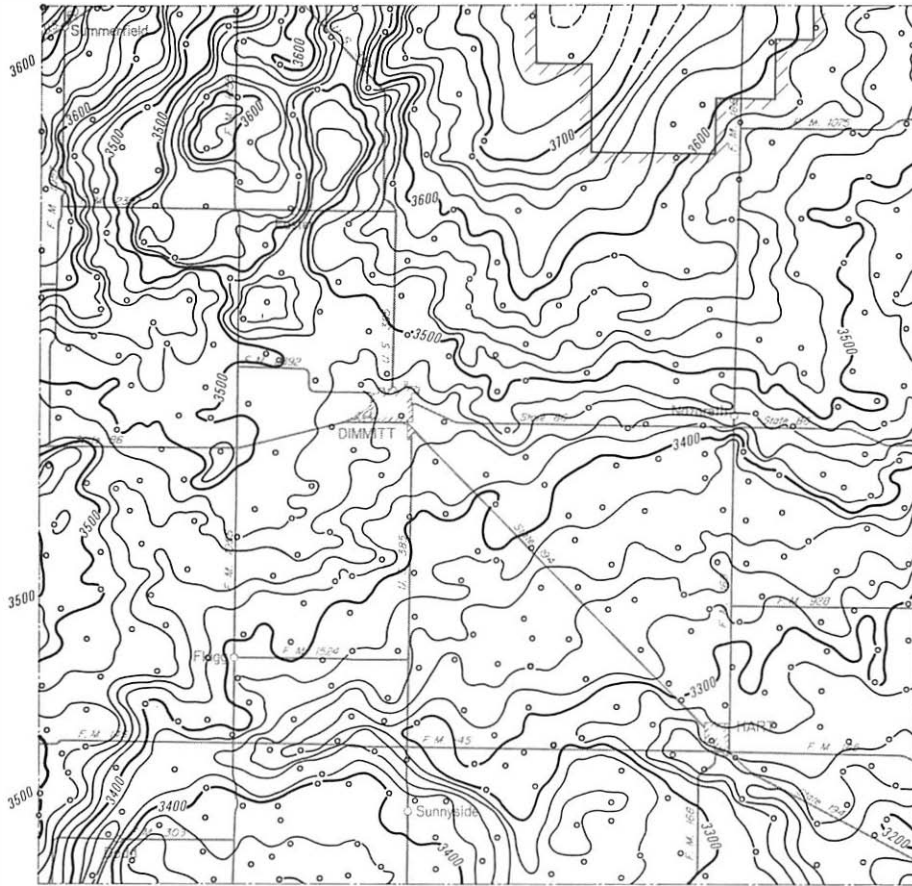
EXPLANATION

- Public supply well
- Industrial well
- Irrigation well
- Domestic or livestock well
- Oil or gas well
- Test hole
- Unused or abandoned well
- 201
Last three digits of well number
- 2A
Temporary well number
- Boundary of High Plains Underground Water Conservation District No. 1. The District prepared that portion of the map within this area.



Base adapted from county highway maps by the Texas Department of Highways and Public Transportation

Location of Control Wells, Castro County, Texas



EXPLANATION

Well used for control
 ————
 3500

Line showing approximate altitude of the base
 of the High Plains Aquifer

Dashed where control is limited
 Interval 20 feet

Datum is mean sea level

Note: Not all data points are presented
 which were used in contouring


//////

Boundary of High Plains Underground Water
 Conservation District No. 1. The District prepared
 that portion of the map within this area.



Base adopted from county highway maps
 by the Texas Department of Highways
 and Public Transportation

**Approximate Altitude of the Base of the
 High Plains Aquifer, Castro County, Texas**



EXPLANATION

○
Well used for control
——— 3500 ———

Line showing approximate altitude of water levels in the High Plains Aquifer

Dashed where control is limited
Interval 10 feet

Datum is mean sea level

Note: Not all data points are presented which were used in contouring

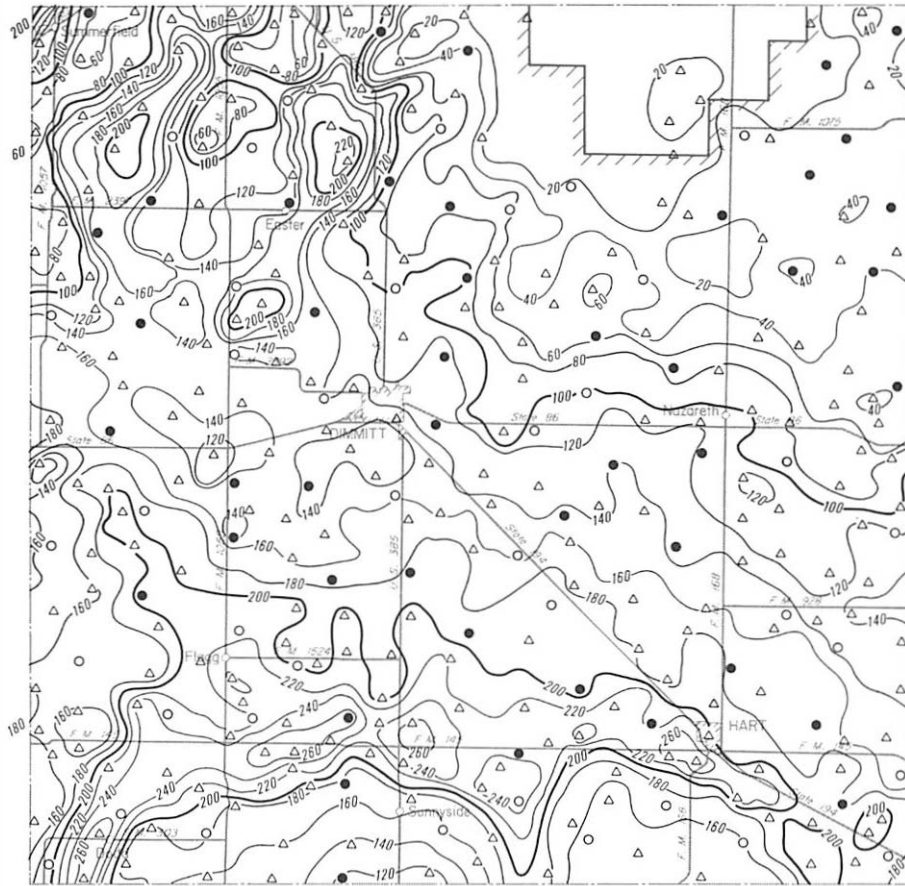
//////

Boundary of High Plains Underground Water Conservation District No. 1. The District prepared that portion of the map within this area.



Base adapted from county highway maps by the Texas Department of Highways and Public Transportation

**Approximate Altitude of Water Levels in the High Plains Aquifer,
Winter 1979-80, Castro County, Texas**




EXPLANATION

- Location of well having a Winter 1979-80 water-level elevation and a known elevation of base of aquifer
- △ Location of well having a known elevation of base of aquifer and an estimated Winter 1979-80 water-level elevation
- Location of well having a Winter 1979-80 water-level elevation and an estimated elevation of base of aquifer

— 200 —
 Line showing approximate saturated thickness of the High Plains Aquifer
 Interval 20 feet

Note: Not all data points are presented which were used in contouring

//////
 Boundary of High Plains Underground Water Conservation District No. 1. The District prepared that portion of the map within this area.



Base adapted from county highway maps by the Texas Department of Highways and Public Transportation

Approximate Saturated Thickness of the High Plains Aquifer, 1980, Castro County, Texas

CROSBY COUNTY

Records of Wells

All wells are drilled unless otherwise noted in remarks column.
 Latitude and longitude are given in degrees, minutes and seconds.
 Type of power and pump size: E, electric; G, gas (includes gasoline, butane and diesel); H, hand; W, windmill; N, none.
 Pump size refers to size of discharge pipe in inches.
 Use of water : D, domestic; S, livestock; Irr, irrigation; Ind, industrial; P, public supply; U, unused;
 A, abandoned or destroyed.

State well no.	District ident. no.	Latitude	Longitude	Owner	Driller	Date completed	Elev. of land surface (ft)	Elev. of base of Ogallala (ft)	Water level		Type of power and pump size (in.)	Use of water	Remarks
									Below land surface datum (ft)	Date of measurement			
23-12-5A	4	33-47-50	101-33-35	A. E. Griffis Estate	Fox Drilling Co.	1970	3,212	2,882			G, 8	Irr	--
606	B7	49-07	31-51	E. B. Fullingim	C & B Drilling Co.	1964	3,201	--	190.2	Jan. 3, 1980	G, 8	Irr	Observation well.
6A	24	49-30	32-23	E. B. & Gene Fullingim	Gary D. Grant	1971	3,181	2,817			N	U	--
6B	28	49-34	31-13	Gene Fullingim	Fox Drilling Co.	1972	3,202	2,813			G, 8	Irr	--
6C	36	49-07	30-28	J. C. Alford	do	1972	3,187	2,823			E, 6	Irr	--
6D	B6	48-46	31-31	J. O. Scarbrough	C & B Drilling Co.	1958	3,198	2,844			G, 8	Irr	--
6E	B69	48-04	32-17	Annie Hodges	do	1965	3,205	2,856			G, 8	Irr	--
6F	2	48-23	30-15	Lester Cowan	HI Plains Drilling, Inc.	1969	3,185	2,835			N	A	--
6G	B5	47-33	31-56	J. O. Scarbrough	C & B Drilling Co.	1965	3,198	2,856			G, 8	Irr	--
6H	B100	47-37	30-28	Tommy Fondren	Fox Drilling Co.	1962	3,192	2,854			G, 6	Irr	--
801	--	45-41	33-35	Floyd Blankenship	--	--	3,202	--	205.5	Jan. 3, 1980	G, 8	Irr	Observation well.
8A	59	46-54	33-04	A. E. Griffis Trust	A. J. Langdon	1974	3,204	2,874			G, 6	Irr	--

Note: Elevation of base of Ogallala; Value may represent base of other water-bearing units hydraulically continuous with the Ogallala (High Plains aquifer).

CROSBY COUNTY

Records of Wells--Continued

State well no.	District ident. no.	Latitude	Longitude	Owner	Driller	Date completed	Elev. of land surface (ft)	Elev. of base of Ogallala (ft)	Water level		Type of power and pump size (in.)	Use of water	Remarks
									Below land surface datum (ft)	Date of measurement			
23-12-902		33-46-02	101-30-28	Walter Schluter	--	1952	3,184	--	231.8	Jan. 2, 1980	G, 8	Irr	Observation well.
905		46-31	32-15	Joe Foust	Fox Drilling Co.	1953	3,198	--	214.2	do	G, 8	Irr	Do.
9A	B112	46-45	32-03	Bob Lusk	C & B Drilling Co.	1960	3,203	2,843			G, 8	Irr	--
9B	B50	46-03	32-28	D. C. Thorton	Fox Drilling Co.	1964	3,201	2,859			G, 6	Irr	--
13-401	B11	49-34	28-53	Gene Fullingim	C & B Drilling Co.	1967	3,180	2,804	206.1	Jan. 2, 1980	G, 8	Irr	Observation well.
4A	25	49-45	29-54	Douglas & Floyd Ellison	Fox Drilling Co.	1971	3,183	2,794			G, 6	Irr	--
502		49-16	26-39	Nellie Spikes	--	--	3,172	--	224.6	Jan. 2, 1980	G, 6	Irr	Observation well.
5A	38	48-11	27-02	Jack E. Robertson	Buster Brown	1973	3,165	2,805			E, 5	Irr	--
5E		48-20	25-13	do	do	1971	3,158	2,788			--	Irr	--
6A		48-03	24-14	Tom Oats	do	1970	3,144	2,764			--	Irr	--
7A	49	47-25	27-37	J. B. Priddy	do	1974	3,161	2,821			E, 4	Irr	--
803	B53	46-34	27-17	Jack & E. A. Foster	C & B Drilling Co.	1963	3,159	--	232.0	Jan. 2, 1980	G, 8	Irr	Observation well.
804		45-25	25-51	L. Couch	--	--	3,142	--	251.5	Nov. 10, 1979	G	Irr	Do.
8A	B52	46-51	27-16	Jack Foster	C & B Drilling Co.	1966	3,160	2,803			G, 5	Irr	--
8D		46-35	25-20	J. B. Marshall	Crosby County Pump Co.	1975	3,147	2,809			--	D	--
8E		46-20	26-20	Bob Kimbrough	Buster Brown	1974	3,148	2,809			--	Irr	--

CROSBY COUNTY

Records of Wells--Continued

State well no.	District ident. no.	Latitude	Longitude	Owner	Driller	Date completed	Elev. of land surface (ft)	Elev. of base of Ogallala (ft)	Water level		Type of power and pump size (in.)	Use of water	Remarks
									Below land surface datum (ft)	Date of measurement			
23-13-902		33-46-58	101-23-28	E.L. Adams	--	1946	3,132	--	248.2	Nov. 10, 1979	G	Irr	Observation well.
9A		45-42	22-51	Bob Kimbrough	Crosby County Drlg.	1969	3,123	2,749			--	Irr	--
9B		46-22	24-14	Clyde Stovall	Hi Plains Drlg., Inc.	1977	3,139	2,798			--	Irr	--
14-402		49-15	20-10	Howard Harris	R.B. Myles	1955	3,120	--	269.2	Nov. 10, 1979	E	Irr	Observation well.
403		47-53	22-08	J.B. Prewitt	Buster Brown Drlg.	1973	3,111	2,763	258.7	do	--	Irr	Do.
5B		47-55	18-53	J.S. Birdwell	Hi Plains Drlg., Inc.	1973	3,103	2,773			--	S	--
6A		48-32	15-50	Norman Muney	D.R. Sanders Drlg.	--	3,079	2,686			--	S	--
6B		47-52	17-30	Moore Est.	Hi Plains Drlg., Inc.	1976	3,090	2,730			--	Irr	--
7A		46-09	21-19	Clayton Sellers	do	1969	3,121	2,749			--	D	--
7B		46-58	20-36	Nelton Chote	Buster Brown Drlg.	1973	3,103	2,735			--	Irr	--
802		46-13	19-05	Pate Lobasceo	Big T Pump Co	1951	3,092	--	266.7	Nov. 10, 1979	G	Irr	Observation well.
901		45-16	15-14	Loyd Fowler	--	--	3,066	--	195.4	do	G	Irr	Do.
9A		45-14	16-43	L.B. Parkhill, Sr.	Crosby County Pump Co.	1978	3,070	2,710			--	Irr	--
15-401		49-09	14-12	John Himmell	--	1961	3,081	--	273.7	Nov. 9, 1979	G	Irr	Observation well.
4A		49-07	14-09	do	Crosby County Pump Co.	1977	3,080	2,700			--	Irr	--
4B		48-32	12-30	Billy Kirk	Peoples Water Well Drlg.	1972	3,072	2,697			--	Irr	--
501		49-17	12-18	Maggie Heim	--	1955	3,077	--	295.9	Nov. 9, 1979	G	Irr	Observation well.

CROSBY COUNTY

Records of Wells--Continued

State well no.	District ident. no.	Latitude	Longitude	Owner	Driller	Date completed	Elev. of land surface (ft)	Elev. of base of Ogallala (ft)	Water level		Type of power and pump size (in.)	Use of water	Remarks
									Below land surface datum (ft)	Date of measurement			
23-15-5A		23-49-36	101-12-15	C.B. Hartzell	Crosby County Pump Co.	1977	3,076	2,688			--	Irr	--
5B		48-03	11-01	L.T. Smith	do	1978	3,063	2,671			--	Irr	--
5C		48-57	10-29	Harold Verett	Peoples Water Well Drig.	1972	3,065	2,700			--	Irr	--
601		49-32	09-33	Bob Kendrick	James T. Franklin	1967	3,062	2,710	295.8	Nov. 9, 1979	E, 1	D	Observation well.
602		47-54	07-54	Millard Watson	--	1969	3,036	--	291.7	do	E	D.Irr	Do.
6A		49-25	07-38	George Griffin	Crosby County Pump Co.	1975	3,053	2,675			--	Irr	--
6B		48-11	09-30	Verson Wheelless	Waynes Water Wells	1966	3,050	2,695			--	Irr	Ogallala - Triassic well.
701		45-26	13-12	Jewell Fowler	--	--	3,067	--	277.1	Nov. 10, 1979	G	Irr	Obse vation well.
8A		47-03	10-20	Lynn Smith	Crosby County Pump Co.	1974	3,040	2,660			--	Irr	--
8B		46-08	10-09	Frank Moore	Peoples Water Well Drig.	1970	3,046	2,695			--	Irr	--
901		45-05	10-04	Tommy Wheelless	--	1956	3,041	--	256.7	Nov. 10, 1979	E	Irr	Observation well.
9A		47-28	08-49	Joyce Fregoza	Peoples Water Well Drig.	1971	3,040	2,700			G	Irr	--
16-4A		48-58	07-23	George Griffin	Hi Plains Drig. Inc.	1973	3,051	2,689			--	Irr	--
4B		49-22	07-25	Arnold Hodges	Crosby County Pump Co.	1975	3,043	2,678			--	Irr	--
4D		49-55	06-25	Will D. Griffin	do	1978	3,047	2,660			--	Irr	--
501		48-58	03-56	Jack Jones	Fox Bros.	1955	3,040	--	282.6	Nov. 9, 1979	E	Irr	Observation well.
5A		49-50	04-59	George Griffin	Crosby County Pump Co.	1979	3,045	2,675			--	Irr	--
5B		48-43	04-04	Weldon R. Jones	Peoples Water Well Drig.	1974	3,037	2,694			--	Irr	--

CROSBY COUNTY

Records of Wells--Continued

State well no.	District ident. no.	Latitude	Longitude	Owner	Driller	Date completed	Elev. of land surface (ft)	Elev. of base of Ogallala (ft)	Water level		Type of power and pump size (in.)	Use of water	Remarks
									Below land surface datum (ft)	Date of measurement			
23-16-7A		33-47-26	101-05-11	Donnie Berry	Crosby County Pump Co.	1975	3,018	2,678			--	D	Ogallala - Triassic well.
7B		46-05	06-10	J.J. Griffin	do	1978	3,014	2,620			--	Irr	Do
7C		46-23	05-05	do	do	1971	3,018	2,624			W	D	Do.
801		47-00	04-10	V.I. Griffin	--	--	3,124	--	261.5	Nov. 9, 1979	G	Irr	Observation well.
8A		47-18	03-03	C. Cornilius	Green Machinery Co.	1966	3,023	2,628			--	Irr	Ogallala - Triassic well.
8B		46-36	03-50	Tim Griffin	Peeples Water Well Drig.	1974	3,018	2,636			--	Irr	Do.
20-201	--	42-33	32-31	A. L. Ison	--	--	3,182	--	188.9	Jan. 3, 1980	G, 6	Irr	Observation well.
2A	B14	44-31	33-35	John R. Green	C & B Drilling Co.	1956	3,199	2,849			E, 4	Irr	--
2B	41	44-10	32-37	D. Mac Harmon	Fox Drilling Co.	1973	3,183	2,824			G, 6	Irr	--
2C	6Z	43-22	33-02	Richard Kelsey	do	1976	3,188	2,826			G, 6	Irr	--
2D	B127	42-43	32-30	H. L. Roberson	do	1958	3,182	2,820			G, 4	Irr	--
305	--	44-05	31-27	Sarah Mackey	--	--	3,182	--	218.3	Jan. 3, 1980	G, 8	Irr	Observation well.
3A	56	44-47	31-44	Reeves Estate	Buster Brown	1974	3,188	2,829			G, 6	Irr	--
3B	9	43-58	31-54	Buster E. Smith	do	1970	3,184	2,829			G, 6	Irr	--
3C	21	43-44	31-02	M. T. Darden	Fox Drilling Co.	1971	3,177	2,812			G, 8	Irr	--
503	--	40-50	33-34	H. G. Joiner	Jack Tarkington	1946	3,183	--	209.5	Jan. 3, 1980	E, 4	Irr	Observation well.
5A	20	41-53	33-04	W. T. Leon & Walter Scheef	Walter Scheef	1971	3,180	2,833			G, 5	Irr	--
5B	B3	41-34	32-31	V. V. Gandy	C & B Drilling Co.	1964	3,169	2,813			G, 5	Irr	--
5C	B98	40-31	32-54	Cody Marlar	do	1965	3,173	2,826			E, 6	Irr	--
602	B48	40-42	30-03	B. H. Cypert	--	1947	3,169	--	218.6	Jan. 3, 1980	N	A	Observation well.

CROSBY COUNTY
Records of Wells--Continued

State well no.	District ident. no.	Latitude	Longitude	Owner	Driller	Date completed	Elev. of land surface (ft)	Elev. of base of Ogallala (ft)	Water level		Type of power and pump size (in.)	Use of water	Remarks
									Below land surface datum (ft)	Date of measurement			
23-20-6A	B42	23-42-25	101-31-35	Buster Smith	C & B Drilling Co.	1965	3,171	2,816			G, 6	Irr	--
6B	B39	41-42	31-47	A. E. Quest, Jr.	do	1965	3,157	2,800			N	A	--
6C	B130	41-44	30-37	C. E. Killian	do	1965	3,165	2,813			E, 4	Irr	--
6D	47	40-58	30-14	Bill McLaughlin	Buster Brown	1973	3,167	2,811			E, 3	Irr	--
8A	57	38-34	33-19	Mrs. Ina Pearson	Hi Plains Drilling, Inc.	1974	3,167	2,819			G, 5	Irr	--
8B	B32	38-12	32-31	Jerry Fulton	Dyer Drilling Co.	1962	3,145	2,833			G, 5	Irr	--
901	--	39-38	31-56	Mary G. Hargrove	--	--	3,166	--	210.9	Jan. 3, 1980	E, 3	Irr	Observation well.
9A	B43	39-50	32-14	E. S. Smith, Sr.	C & B Drilling Co.	1965	3,160	2,815			G, 6	Irr	--
9B	61	39-58	30-39	J. W. Langston	Joe M. Hargrove	1975	3,157	2,811			E, 4	Irr	--
9C	BB0	39-13	30-59	R. Pearson	C & B Drilling Co.	1955	3,142	2,795			G, 8	Irr	--
9D	55	38-43	32-00	Mrs. Carl Scoggins	Buster Brown	1974	3,153	2,812			G, 6	Irr	--
9E	B77	37-58	30-43	W. L. Pearson	C & B Drilling Co.	1968	3,132	2,799			G, 6	Irr	--
21-101	--	43-16	28-55	David Prewitt Trust	--	--	3,160	--	237.0	Jan. 3, 1980	G, 5	Irr	Observation well.
1A	33	44-11	29-20	W. O. Cherry	P. L. Peeples	1972	3,170	2,807			E, 4	Irr	--

CROSBY COUNTY

Records of Wells--Continued

State well no.	District ident. no.	Latitude	Longitude	Owner	Driller	Date completed	Elev. of land surface (ft)	Elev. of base of Ogallala (ft)	Water level		Type of power and pump size (in.)	Use of water	Remarks
									Below land surface datum (ft)	Date of measurement			
23-21-201		33-44-15	101-25-04	Thomas Est.	--	--	3,114	--	253.3	Nov. 10, 1979	--	Irr	Observation well.
2A		44-16	25-17	John Thomas	Buster Brown Drig. Co.	1971	3,130	2,795			--	Irr	--
303		43-02	23-17	W.W. Watkins	--	--	3,118	--	179.2	Nov. 10, 1979	G	Irr	Observation well.
304		44-24	24-36	State of Texas	TDWR	1979	3,120	2,780			N	A	Stratigraphic test hole.
3A		44-12	23-10	Bill Lyle	Dyer Drig. Co.	1971	3,131	2,776			--	Irr	--
3B		43-37	23-11	do	Hi Plains Drig., Inc.	1976	3,123	2,773			--	Irr	--
3C		43-32	24-58	Aaron Arthur	Crosby County Pump Co.	1978	3,133	2,782			--	D	--
3D		42-54	22-37	Olivia Parkhill	Green Machinery Co.	1968	3,113	2,738			G	Irr	--
4F		41-54	27-47	Walter E. Gillion	Crosby County Pump Co.	1979	3,143	2,772			--	Irr	--
501		42-20	27-05	J.W. Adams	Peeple Water Well Drig.	1947	3,140	--	253.3	Nov. 11, 1979	G	Irr	Observation well.
502		40-48	25-14	Alex McDonald	C. P. Thurlkill	1946	3,130	--	245.8	do	G	Irr	Do.
5A		40-05	26-57	U. Arthur	Hi Plains Drig., Inc.	1978	3,124	2,766			--	Irr	--
6A		42-03	22-53	W.A. Pearson	Buster Brown Drig., Co.	1973	3,110	2,745			--	Irr	--
706	--	39-56	28-57	Layton Bedingfield	Jack Tarkington	1955	3,144	--	210.1	Jan. 3, 1980	E, 2 1/2	Irr	Observation well.
7A	32	39-49	28-03	Sechrist Partners	Buster Brown	1972	3,133	2,776			G, 6	Irr	--
7B	34	37-56	28-57	Ernest Pyle	Lorenzo Pump & Machine	1972	3,124	2,823			G, 5	Irr	--

CROSBY COUNTY

Records of Wells--Continued

State well no.	District ident. no.	Latitude	Longitude	Owner	Driller	Date completed	Elev. of land surface (ft)	Elev. of base of Ogallala (ft)	Water level		Type of power and pump size (in.)	Use of water	Remarks
									Below land surface datum (ft)	Date of measurement			
23-21-801		33-39-52	101-26-10	Marvin McLaughlin	Buster Brown Drig. Co.	1972	3,121	2,756	222.7	Nov. 11, 1979	E	Irr	Observation well.
802		37-34	25-40	Floyd Hudgens	do	1974	3,102	2,807	193.9	do	E	Irr	Do
8A		39-36	25-02	Dutch McDuff	Wayne's Water Wells	1966	3,117	2,773			--	Irr	--
901		39-36	23-53	R.H. Huddleston	C.P. Thurlkill	1946	3,113	--	226.7	Nov. 11, 1979	G	Irr	Observation well.
22-101		43-57	21-10	Buz Parkhill	Buster Brown Drig. Co.	1973	3,096	2,729	266.3	Nov. 10, 1979	G	Irr	Do.
1A		44-37	21-55	Mrs. Roy Heard	Hi Plains Drig., Inc.	1978	3,117	2,742			--	Irr	--
1B		44-50	21-07	Clayton Sellers	J.B. Thrush Drig. Co.	1974	3,113	2,728			--	Irr	Deepened from 335 - 395 ft.
204		43-18	17-30	Joe Johnston	--	--	3,071	--	261.1	Nov. 10, 1979	G	Irr	Observation well.
2A		42-47	18-13	Loyd Parkhill	Green Machinery Co.	1965	3,070	2,718			G	Irr	--
2B		44-55	19-59	Vernie Smith	Crosby County Pump Co.	1979	3,098	2,700			--	Irr	--
2C		43-30	18-30	Eugene Woodard	Hi Plains Drig., Inc.	1970	3,076	2,730			--	Irr	--
305		43-07	15-43	Hershel Roye	--	1955	3,060	--	287.2	Nov. 10, 1979	E	Irr	Observation well.
3A		44-26	16-00	Loyd Parkhill	Green Machinery Co.	1966	3,068	2,712			G	Irr	--
3B		43-28	16-56	Earl Edler	do	1966	3,073	2,638			--	Irr	Ogallala - Triassic well.
3C		42-45	16-10	Edith Powell	Crosby County Pump Co.	1974	3,058	2,653			--	Irr	--
3D		42-39	15-13	W.W. Brints	Crosby County Pump Co.	1975	3,050	2,604			--	Irr	Ogallala - Triassic well.
4A		40-35	22-21	J.H. Moore	Peeples Water Well Drig.	1974	3,104	2,765			--	Irr	--

CROSBY COUNTY

Records of Wells--Continued

State well no.	District ident. no.	Latitude	Longitude	Owner	Driller	Date completed	Elev. of land surface (ft)	Elev. of base of Ogallala (ft)	Water level		Type of power and pump size (in.)	Use of water	Remarks
									Below land surface datum (ft)	Date of measurement			
23-22-4B		33-41-26	101-21-46	Dwyne Moses	Hi Plains Drig., Inc.	1978	3,096	2,755			--	Irr	--
50L		41-18	17-50	Lucille Sullivan	Fred Douglass	1953	3,062	--	259.8	Nov. 10, 1979	C	Irr	Observation well.
5A		42-11	19-32	W.F. Sellers	Green Machinery Co.	1968	3,082	2,734			G	Irr	--
5B		41-19	19-22	Marvin Heinrick	Buster Brown Drig. Co.	1979	3,075	2,715			--	Irr	--
6A		40-56	15-13	Dub Self	Eugene Tuttle Drig. Co.	1972	3,043	2,577			--	Irr	Ogallala - Triassic well. Base of Ogallala at 2,710.
6B		41-35	16-04	D.K. Stephens	Wayne's Water Wells	1965	3,053	2,717			--	Irr	--
702		39-25	20-29	Ben S. Pope	R.B. Myles	1948	3,086	--	276.8	Nov. 11, 1979	G,8	Irr	Observation well.
703		38-42	21-48	Ed McLaughen	Buster Brown Drig. Co.	1972	3,085	2,750	235.3	do	--	Irr	Do.
7A		38-06	22-00	Marvin McLaughen	do	1972	3,085	2,775			--	Irr	--
7B		39-23	21-57	do	do	1972	3,093	2,758			--	Irr	--
8A		38-16	19-29	Robert Danner	Hi Plains Drig., Inc.	1969	3,063	2,755			--	Irr	--
8B		39-37	19-21	Llana Estacado Farm Workers of Texas	Crosby County Pump Co.	1974	3,074	2,742			--	Irr	--
8C		38-41	17-53	Marvin McLaughen	Buster Brown Drig. Co.	1971	3,062	2,728			--	Irr	--
90L		39-40	16-20	Joe Johnston	Fish & Thurlkill	1947	3,050	2,720			G,8	Irr	Measured yield 491 gal/min.

CROSBY COUNTY

Records of Wells--Continued

State well no.	District ident. no.	Latitude	Longitude	Owner	Driller	Date completed	Elev. of land surface (ft)	Elev. of base of Ogallala (ft)	Water level		Type of power and pump size (in.)	Use of water	Remarks
									Below land surface datum (ft)	Date of measurement			
23-22-903		33-39-20	101-16-18	Leslie Mitchell	--	--	3,046	--	274.6	Nov. 11, 1979	G	Irr	Observation well.
9A		38-45	16-38	Jung & Marley	Crosby County Pump Co.	1977	3,032	2,544			--	Irr	Ogallala - Triassic well. Base of Ogallala at 2,717.
9B		38-05	15-47	do	do	1977	3,015	2,570			--	Irr	Ogallala - Triassic well. Base of Ogallala at 2,705.
9C		37-53	17-24	Marvin McLaughen	Buster Brown Drig. Co.	1972	3,055	2,715			--	Irr	--
23-1A		43-40	14-53	Orman Fowler	Crosby County Pump Co.	1974	3,045	2,707			--	D	--
1B		44-26	13-58	Boardman & Dwyer	do	1977	3,049	2,605			--	Irr	Ogallala - Triassic well. Base of Ogallala at 2,679.
1C		43-00	13-56	Cleave Gallimore	Green Machinery Co.	1965	3,047	2,601			G	Irr	Ogallala - Triassic well. Base of Ogallala at 2,737.
201		43-42	10-39	B.H. Wheelles	--	--	3,031	--	277.6	Nov. 10, 1979	E	Irr	Observation well.
2A		43-12	11-24	Bobby Adams	Crosby County Pump Co.	1974	3,020	2,620			--	S	Ogallala - Triassic well. Base of Ogallala at 2,706
301		42-58	09-28	J.W. Stewart	--	--	3,010	--	263.4	Nov. 9, 1979	E	Irr	Observation well.
3A		42-40	08-27	J.H. McClure	Hi Plains Drig., Inc.	1969	2,997	2,617			--	D	Ogallala - Triassic well. Base of Ogallala at 2,697.
402		41-20	14-04	Jimmie Waller	C&B Pump Co.	1951	3,037	2,698	271.0	Nov. 10, 1979	G,6	Irr	Observation well.
4A		41-43	14-31	Carroll Himmell	Hi Plains Drig., Inc.	1968	3,041	2,597			--	Irr	Ogallala - Triassic well. Base of Ogallala at 2,706.
4B		41-32	13-40	C.B. Gallimore	Peeples Water Well Drig.	1974	3,038	2,548			--	Irr	Ogallala - Triassic well. Base of Ogallala at 2,708.
4C		41-03	13-59	Joe Lowery	Green Machinery Co.	1966	3,036	2,585			E	Irr	Ogallala - Triassic well. Base of Ogallala at 2,715

CROSBY COUNTY

Records of Wells--Continued

State well no.	District ident. no.	Latitude	Longitude	Owner	Driller	Date completed	Elev. of land surface (ft)	Elev. of base of Ogallala (ft)	Water level		Type of power and pump size (in.)	Use of water	Remarks
									Below land surface datum (ft)	Date of measurement			
23-23-6A		33-42-24	101-08-46	Bobby Adams	Crosby County Pump Co.	1974	3,000	2,591			--	D	Ogallala - Triassic well. Base of Ogallala at 2,697.
701		39-22	13-07	W.F. Sellers	Green Machinery Co.	1968	3,013	2,593	265.1	Nov. 10, 1979	E	Irr	Observation well. Ogallala - Triassic well. Base of Ogallala at 2,708.
7A		38-44	14-43	John Himmel	do	1966	3,013	2,575			--	Irr	Ogallala - Triassic well. Base of Ogallala at 2,694.
7B		39-33	13-33	Jim Karr	do	1966	3,015	2,570			--	Irr	Ogallala - Triassic well. Base of Ogallala at 2,700.
7C		38-40	14-12	Jack Mayes	Hi Plains Drlg., Inc.	1968	3,015	2,567			--	Irr	Ogallala - Triassic well. Base of Ogallala at 2,703.
801		37-51	12-09	T. Stockton	--	--	2,986	--	263.1	Nov. 10, 1979	G	Irr	Observation well.
8A		38-36	11-20	Buz Parkhill	Hi Plains Drlg., Inc.	1968	3,000	2,580			--	Irr	Ogallala - Triassic well. Base of Ogallala at 2,682.
8B		39-56	12-01	J.S. Birdwell	do	1969	3,006	2,560			--	Irr	Ogallala - Triassic well. Base of Ogallala at 2,685.
8C		38-17	10-53	Carroll Himmel	Crosby County Pump Co.	1972	2,985	2,533			--	Irr	Ogallala - Triassic well. Base of Ogallala at 2,667.
9A		39-59	09-25	Texas Highway Dept.	Hi Plains Drlg., Inc.	1970	2,690	2,535			--	D	Ogallala - Triassic well.
24-101		44-33	06-00	R.C. Natheal	--	1968	3,014	--	224.5	Nov. 9, 1979	E	D,S	Observation well.
202		44-35	03-21	N.W. Tidewell	Green Machinery Co.	1970	3,002	2,642	246.7	do	N	A	Do.
2A		44-00	02-37	Ellis Powers	do	1966	3,002	2,557			--	Irr	Ogallala - Triassic well. Base of Ogallala at 2,672.
28		43-00	03-43	H. Morris	do	1966	3,003	2,559			--	Irr	Ogallala - Triassic well. Base of Ogallala at 2,719.
401		41-50	05-52	Phil Morris	J.K. Hargrove	1974	3,003	2,688	285.5	Nov. 9, 1979	E	D	Observation well.

CROSBY COUNTY

Records of Wells--Continued

State well no.	District ident. no.	Latitude	Longitude	Owner	Driller	Date completed	Elev. of land surface (ft)	Elev. of base of Ogallala (ft)	Water level		Type of power and pump size (in.)	Use of water	Remarks
									Below land surface datum (ft)	Date of measurement			
23-24-4A		33-40-27	101-06-00	O. English	Humble Oil & Regining Co.	1962	2,982	2,556			N	A	Oil test. Base of Ogallala at 2,660.
4B		42-04	06-53	Tony Edinburg	Green Machinery Co.	1967	3,014	2,645			N	A	--
4C		42-10	05-49	A.D. Whalen	Peeples Water well Drlg.	1972	3,014	2,668			--	Irr	--
5A		42-15	04-41	Don Wall	Bill Wolf & Sons	1966	3,009	2,665			--	Irr	--
5B		42-18	03-43	do	do	1966	3,002	2,657			--	Irr	--
5C		42-15	02-35	Sam Brown	Green Machinery Co.	1966	2,987	2,544			E	Irr	Ogallala - Triassic well. Base of Ogallala at 2,633.
5D		42-25	03-03	Herman Koelder	Hi Plains Drlg., Inc.	1969	2,993	2,531			--	Irr	Ogallala - Triassic well. Base of Ogallala at 2,657
5E		40-59	04-15	Mrs. H. Morris	Crosby County Pump Co.	1976	2,978	2,552			--	D	Ogallala - Triassic well. Base of Ogallala at 2,688.
28-202	--	36-23	32-31	Charles Guess	--	--	3,133	--	138.4	Jan. 3, 1980	E, 3	Irr	Observation well.
2A	35	36-54	32-45	Don Foreman	P. L. Peeples	1972	3,142	2,844			E, 4	Irr	--
2B	B13	35-45	32-31	Charles Guess	C & B Drilling Co.	1963	3,122	2,842			E, 2	Irr	--
3A	B57	37-21	32-05	T. G. Hendrick	--	1946	3,143	2,813			E, 4	Irr	--
3B	54	36-24	31-06	George Cunningham	Buster Brown	1974	3,135	2,836			E, 3	Irr	--
3C	BI01	36-22	30-21	R. W. Westerman	Robert Bartley	1963	3,133	2,828			G, 6	Irr	--
3D	60	35-08	31-47	Lockwood Farms	Wayne DeVaney	1974	3,117	2,846			E, 3	Irr	--
601	B125	33-04	31-54	John A. Wheeler	Dyer Drilling Co.	1956	3,092	2,868	153.6	Jan. 3, 1980	E, 6	Irr	Observation well.
6A	74	34-36	31-18	R. M. Parchman	R. B. Carter	1978	3,110	2,863			E, 2½	Irr	--
6B	72	34-14	32-17	H. P. Gregory	do	1978	3,102	2,872			E, 3	Irr	--
6C	45	34-12	30-59	Mrs. Kepler	do	1973	3,089	2,869			E, 2½	Irr	--
6D	867	32-48	31-45	Winston Robertson	C & B Drilling Co.	1956	3,084	2,846			E, 4	Irr	--
901	--	30-20	31-54	Mrs. E. E. Robertson	--	--	3,065	--	97.6	Jan. 3, 1980	E, 3	Irr	Observation well.

CROSBY COUNTY
Records of Wells--Continued

State well no.	District ident. no.	Latitude	Longitude	Owner	Driller	Date completed	Elev. of land surface (ft)	Elev. of base of Ogallala (ft)	Water level		Type of power and pump size (in.)	Use of water	Remarks
									Below land surface datum (ft)	Date of measurement			
23-28-9A	48	33-31-03	101-30-52	John A. Wheeler	Buster Brown	1974	3,056	2,822			E, 4	Irr	--
9B	70	30-47	30-07	Curtis M. Wheeler	R. B. Carter	1978	3,058	2,842			E, 3	Irr	--
29-102	B18	37-14	28-57	Thomas A. Poulson	C & B Drilling Co.	1956	3,130	2,857	186.8	Jan. 3, 1980	G, 6	Irr	Observation well.
1A	B17	37-15	28-29	do	do	1962	3,125	2,815			N	A	--
1B	B121	35-50	29-19	G. W. Poulson	do	1963	3,118	2,823			E, 4	Irr	--
201		35-13	26-04	Ruby Ellison	Hinton Drlg.	--	3,093	--	202.1	Nov. 11, 1979	E	Irr	Observation well.
2A		36-29	26-23	W.H. Reese	Fox Drlg. Co.	1973	3,098	2,808			--	Irr	--
302		36-10	23-36	C.W. West	--	1955	3,075	--	186.2	Nov. 11, 1979	E	Irr	Observation well.
3A		36-22	23-48	Clype Crump	Waynes' Water Wells	1966	3,073	2,794			--	D, Irr	--
401	--	34-09	28-31	Betty J. Hart & Mary L. Henry	--	1947	3,110	--	212.5	Jan. 3, 1980	G, 6	Irr	Observation well.
4A		32-42	28-26	Mrs. E. W. Brown	E. B. Dyer	1973	3,078	2,768			E, 3	Irr	--
6A		33-01	22-30	Jack Payne	Hi Plains Drlg., Inc.	1979	3,032	2,741			--	Irr	--
701	--	31-03	27-54	Dona Kennedy	--	--	3,057	--	112.4	Jan. 3, 1980	E, 3	Irr	Observation well.
7A		31-58	27-48	Etta Heath	Hi Plains Drilling, Inc.	1979	3,102	2,804			E, 3	Irr	--
801		32-03	25-50	Elton Ellison	Buster Brown Drlg. Co	1959	3,051	--	170.8	Nov. 11, 1979	E	Irr	Observation well.

CROSBY COUNTY

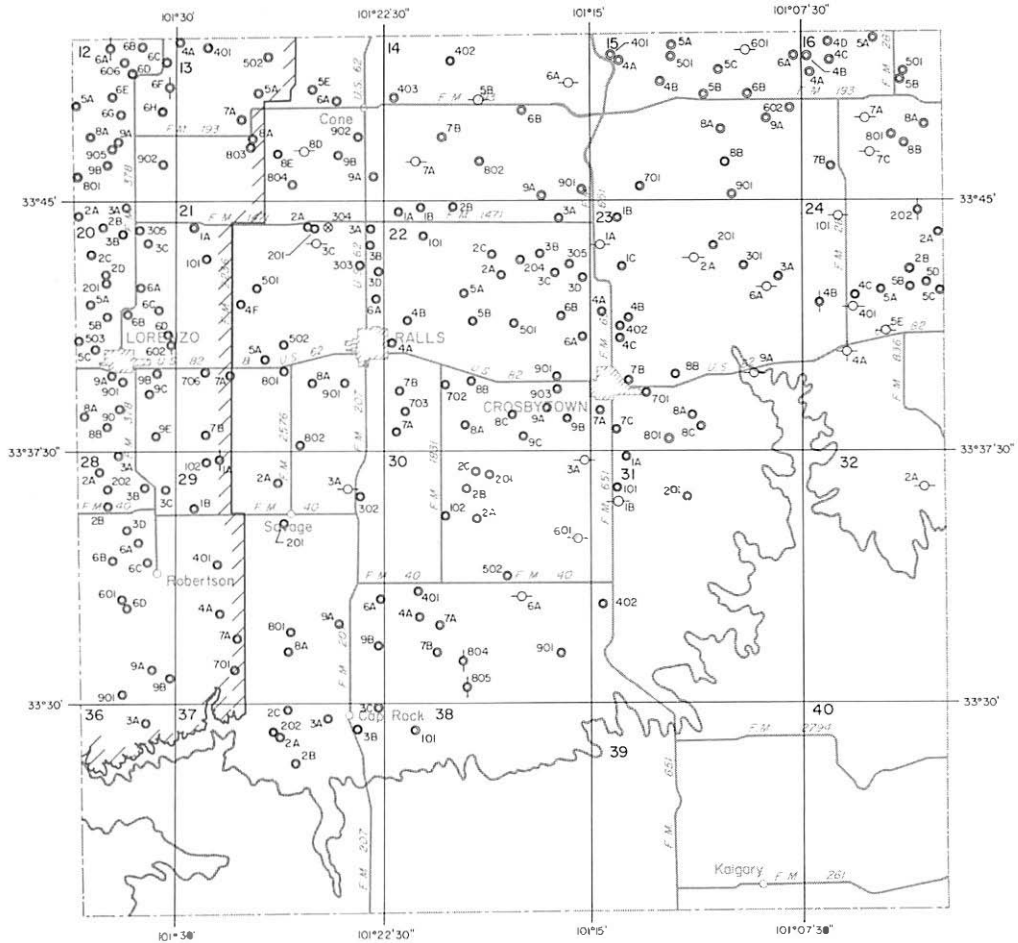
Records of Wells--Continued

State well no.	District ident. no.	Latitude	Longitude	Owner	Driller	Date completed	Elev. of land surface (ft)	Elev. of base of Ogallala (ft)	Water level		Type of power and pump size (in.)	Use of water	Remarks
									Below land surface datum (ft)	Date of measurement			
23-29-8A		33-31-24	101-26-05	J. Ed McLaughlin	Wayne's Water Wells	1966	3,060	2,748			--	Irr	Observation well.
9A		32-13	24-03	do	do	1966	3,046	2,738			--	Irr	--
9B		31-35	22-31	Robert Danner	Hi Plains Drlg., Inc.	1970	3,027	2,726			--	Irr	--
30-102		35-33	20-29	Joe Rankin	Jack Myles	1956	3,050	--	214.5	Nov. 11, 1979	E	Irr	Observation well.
201		37-00	18-35	Billie Cornelius	--	--	3,056	--	240.2	do	E	Irr	Do.
2A		35-28	19-10	Reed L. Moore	Wayne's Water Wells	1966	3,037	2,780			--	Irr	--
2B		36-23	19-27	Harold Moore	do	1966	3,049	2,768			--	Irr	--
2C		36-58	19-12	Billie Cornelius	Green Machinery Co.	1966	3,051	2,765			E	Irr	--
3A		32-15	15-10	Albert Buck	Crosby County Pump Co.	1978	3,017	2,734			--	D	--
401		33-20	21-25	J.A. Cornelius	Buster Brown Drig. Co.	1971	3,032	2,737	226.8	Nov. 11, 1979	E, 3	Irr	Observation well.
4A		32-31	21-11	O.C. Thomas	do	1972	3,027	2,717			--	Irr	--
502		33-33	17-55	John Evern	Jack Myles	1956	3,024	--	224.1	Nov. 11, 1979	G	Irr	Observation well.
601		34-50	15-21	Jim Tolbert	--	--	3,005	--	187.2	do	W	S	Do.
6A		33-01	17-52	Mary Taylor	Peeples Water Well Drlg.	1971	3,019	2,696			--	D	--
7A		32-22	20-27	R.E. Crump	Hi Plains Drlg., Inc.	1968	3,035	2,725			--	Irr	--
7B		31-21	20-31	C.R. Smith	Wayne's Water Wells	1966	3,022	2,725			--	Irr	--

CROSBY COUNTY

Records of Wells--Continued

State well no.	District ident. no.	Latitude	Longitude	Owner	Driller	Date completed	Elev. of land surface (ft)	Elev. of base of Ogallala (ft)	Water level		Type of power and pump size (in.)	Use of water	Remarks
									Below land surface datum (ft)	Date of measurement			
23-30-804		33-31-12	101-19-35	Lloyd Gambrel	Jack Myles	--	3,021	--	232.4	Nov. 11, 1979	N	U	Observation well.
805		30-19	19-29	Elmer Fudge	--	--	3,013	--	229.4	do	N	U	Do.
901		31-20	16-07	H.N. Watson, Jr.	Joe Hargrove	1974	3,006	2,700	253.5	do	E	Irr	Do.
31-101		36-30	14-13	J.E. Reed	Webb	1953	3,005	--	231.0	Nov. 10, 1979	E	Irr	Do.
1A		37-29	13-37	Bill Marley	Crosby County Pump Co.	1978	3,005	2,580			--	Irr	Ogallala - Triassic well. Base of Ogallala at 2,700.
1B		36-01	14-11	Dick S Snodgrass	do	1975	3,006	2,718			--	D	--
201		36-07	11-33	Har y Sherwood	James T. Franklin	1967	2,980	2,523	259.5	Nov. 11, 1979	G	Irr	Observation well.
402		32-55	14-30	John W. Brock	--	--	3,004	--	275.4	do	E	Irr	Do.
32-2A		36-30	04-26	George D. McNeill	Mullen & Sons	1979	2,750	2,565			--	S	Ogallala - Triassic well.
36-3A	B16	29-26	31-04	Ma vin Aycock	C & B Drilling Co.	1964	3,044	2,843			E, 2	Irr	--
37-202		28-52	26-43	Delton Caddell	--	--	3,038	--	190.0	Nov. 11, 1979	E	Irr	Observation well.
2A		28-44	26-35	do	Wayne's Water Wells	1966	3,035	2,792			--	Irr	--
2B		27-50	25-52	do	do	1966	3,020	2,777			--	Irr	--
2C		29-44	26-11	James Stewart	B.D. Pump Service	1975	3,025	2,777			--	Irr	--
3A		29-27	24-37	Ralph Wheeler	Wayne's Water Wells	1966	3,047	2,760			--	Irr	--
3B		28-26	23-39	Ralph Wheeler	Wayne's Water Wells	1966	3,032	2,762			--	Irr	--
3C		29-55	22-43	Lielan Caddell	Hi Plains Drlg., Inc.	1969	3,019	2,753			--	Irr	--
38-101		29-02	21-33	do	J. W. Tarkington	1954	3,019	--	194.9	Nov. 11, 1979	E	Irr	Observation well.



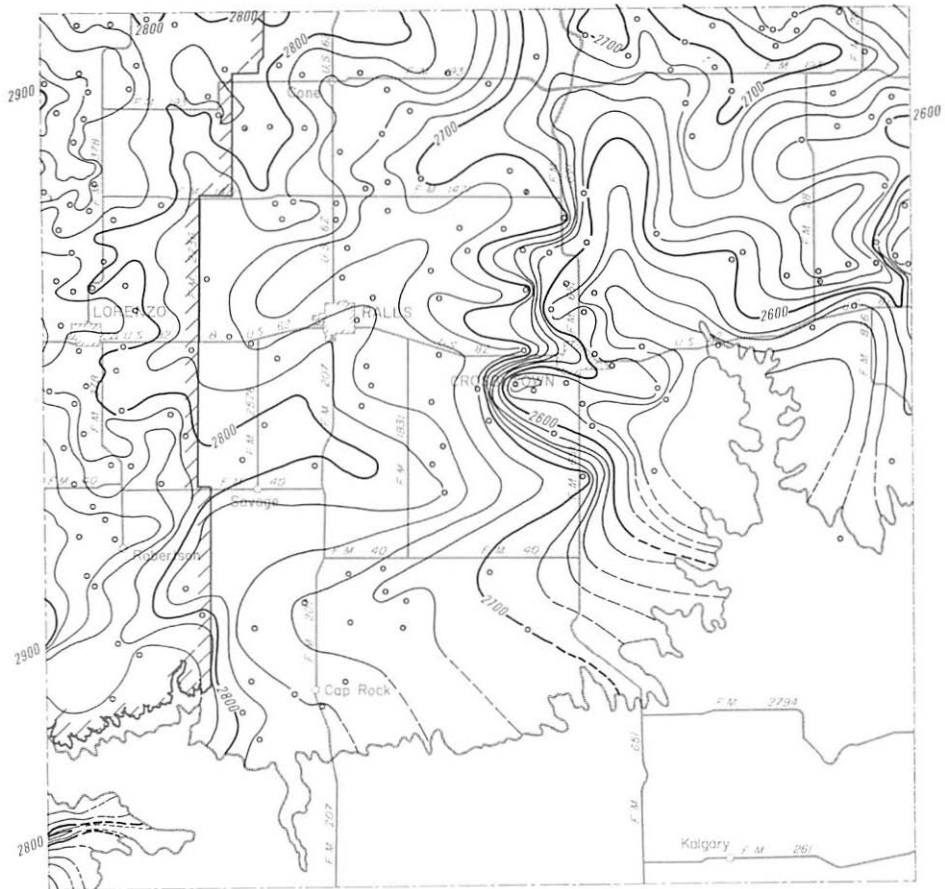
EXPLANATION

- | | |
|----------------------------|--|
| | |
| Public supply well | Unused or abandoned well |
| | 201 |
| Industrial well | Last three digits of well number |
| | 2A |
| Irrigation well | Temporary well number |
| | All wells in Crosby County are in |
| Domestic or livestock well | 1-degree quadrangle number 23 |
| | |
| Oil or gas well | Boundary of High Plains Underground Water |
| | Conservation District No. 1. The District prepared |
| Test hole | that portion of the map within this area. |



Base adopted from county highway maps
by the Texas Department of Highways
and Public Transportation

Location of Control Wells, Crosby County, Texas



EXPLANATION

Well used for control
 ———— 2700 ————

Line showing approximate altitude of the base of the High Plains Aquifer

Dashed where control is limited

Interval 20 feet

Datum is mean sea level

Note: Not all data points are presented which were used in contouring

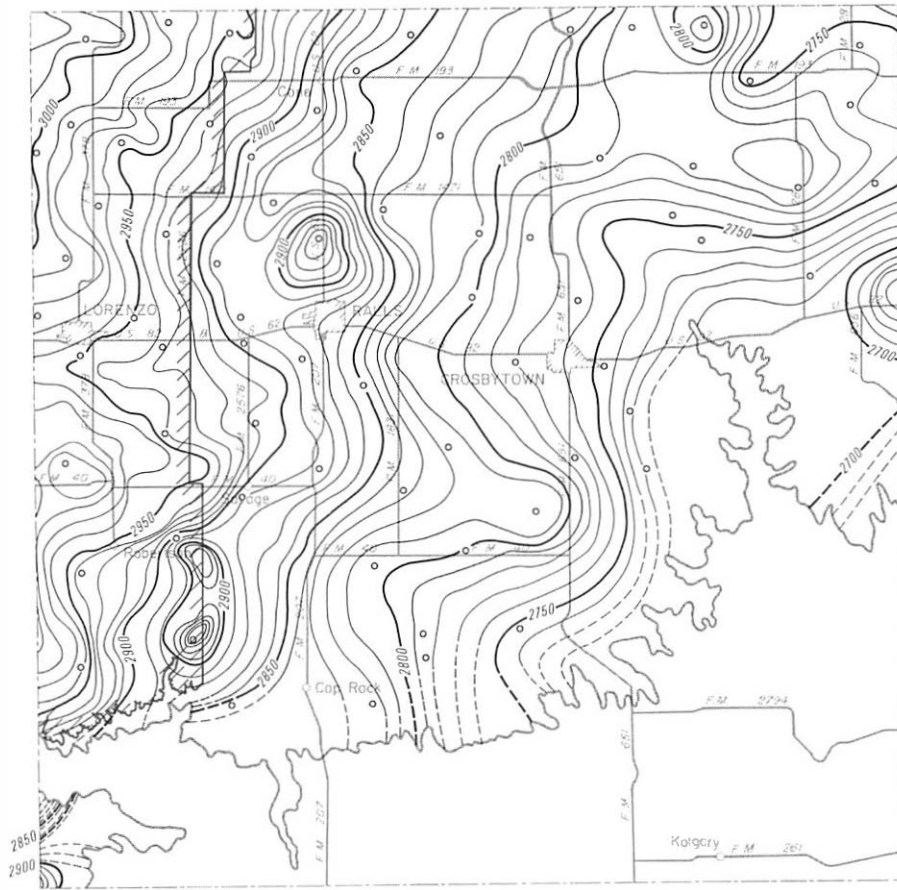
//////

Boundary of High Plains Underground Water Conservation District No. 1. The District prepared that portion of the map within this area



Base adapted from county highway maps by the Texas Department of Highways and Public Transportation

Approximate Altitude of the Base of the High Plains Aquifer, Crosby County, Texas



EXPLANATION

○
Well used for control
—— 2800 ——

Line showing approximate altitude of
water levels in the High Plains Aquifer


Dashed where control is limited
Interval 10 feet

Datum is mean sea level

Note: Not all data points are presented
which were used in contouring

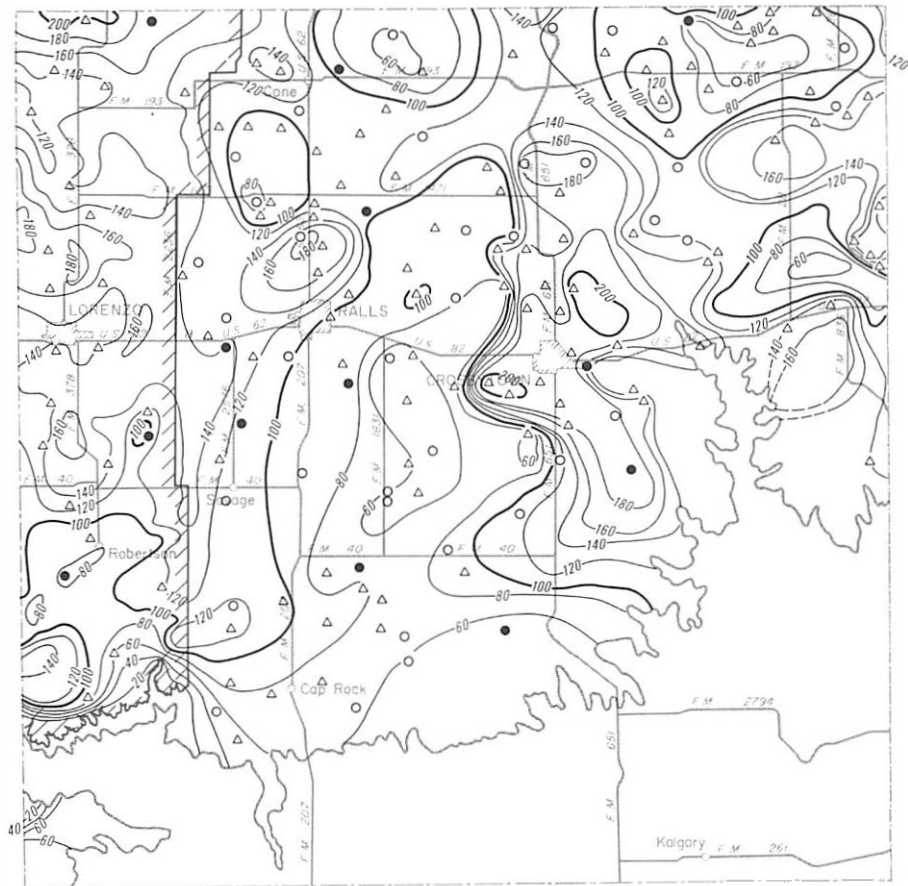


Boundary of High Plains Underground Water
Conservation District No. 1. The District prepared
that portion of the map within this area



Base adapted from county highway maps
by the Texas Department of Highways
and Public Transportation

Approximate Altitude of Water Levels in the High Plains Aquifer,
Winter 1979-80, Crosby County, Texas



EXPLANATION

- Location of well having a Winter 1979-80 water level elevation and a known elevation of base of aquifer
- △ Location of well having a known elevation of base of aquifer and an estimated Winter 1979-80 water level elevation
- Location of well having a Winter 1979-80 water level elevation and an estimated elevation of base of aquifer

—— 100 ——
 Line showing approximate saturated thickness of the High Plains Aquifer
 Interval 20 feet

Note: Not all data points are presented which were used in contouring

//////
 Boundary of High Plains Underground Water Conservation District No. 1. The District prepared that portion of the map within this area.



Base adapted from county highway maps by the Texas Department of Highways and Public Transportation

Approximate Saturated Thickness of the High Plains Aquifer, 1980, Crosby County, Texas

DEAF SMITH COUNTY

Records of Wells

All wells are drilled unless otherwise noted in remarks column.

Latitude and longitude are given in degrees, minutes and seconds.

Type of power and pump size: E, electric; G, gas (includes gasoline, butane and diesel); H, hand; W, windmill; N, none.

Pump size refers to size of discharge pipe in inches.

Use of water : D, domestic; S, livestock; Irr, irrigation; Ind, industrial; P, public supply; U, unused;

A, abandoned or destroyed.

State well no.	District ident. no.	Latitude	Longitude	Owner	Driller	Date completed	Elev. of land surface (ft)	Elev. of base of Ogallala (ft)	Water level		Type of power and pump size (in.)	Use of water	Remarks
									Below land surface datum (ft)	Date of measurement			
07-50-401		35-10-48	102-51-14	Bridwell Ranch	--	--	4,332	--	162.4	Feb. 7, 1980	W, 2½	S	Observation well.
601		11-00	46-22	Glen Boydston	High Plains Irrigation Co.	1974	4,245	4,040	182.2	do	W, 2	S	Do.
701		08-02	50-11	Mary Thuett	--	--	4,226	--	130.9	do	W, 2	S	Do.
901		09-35	47-05	Corella Webb	High Plains Irrigation Co.	1971	4,185	3,981	165.4	do	E, 1½	S	Do.
9A		09-39	45-46	Fortenberry Farms	Hubble Water Well Service	1977	4,200	3,972			--	S	--
51-501		10-25	41-28	Snodgrass	High Plains Irrigation Co.	1969	4,177	3,844			W, 3	S	--
701		08-15	43-38	George Doshier	do	1968	4,155	3,860	253.4	Feb. 21, 1980	W, 2½	S	Observation well.
7A		07-32	44-36	D. Newmayer	Bud Gibbons Drlg. Contr.	1972	4,177	3,885			--	Irr	--
901		09-54	39-24	John Brorman	Hubble Water Well Service	1968	4,162	3,808	299.7	Feb. 11, 1980	G, 6	Irr	Observation well.
902	40021	07-56	38-57	Madison Fields	W. D. Jones Drlg. Co.	1965	4,147	3,765	300.9	Feb. 21, 1980	G, 6	Irr	Do.
9A		09-58	38-55	Leland Burns	Water Industries, Inc.	1972	4,152	3,788			--	Irr	--
9B		08-35	39-51	E. L. Brown Est.	W. D. Jones Drlg. Co.	1967	4,149	3,781			G	Irr	--

Note: Elevation of base of Ogallala; Value may represent base of other water-bearing units hydraulically continuous with the Ogallala (High Plains aquifer).

DEAF SMITH COUNTY

Records of Wells--Continued

State well no.	District ident. no.	Latitude	Longitude	Owner	Driller	Date completed	Elev. of land surface (ft)	Elev. of base of Ogallala (ft)	Water level		Type of power and pump size (in.)	Use of water	Remarks
									Below land surface datum (ft)	Date of measurement			
07-51-9C		35-08-20	102-37-30	Joe Myers	W. D. Jones Drlg. Co.	1967	4,138	3,765			G	Irr	--
52-401		10-58	36-43	Henry Sears Est.	Morton Drlg. Co.	1971	4,151	--	273.8	Feb. 15, 1980	W, 2½	S	Observation well.
4A		10-01	35-18	--	--	--	4,090	3,756			--	D	--
5A		11-05	33-47	John Spenhirne	W. D. Jones Drlg. Co.	1968	4,097	3,762			G	Irr	--
6B		10-30	32-29	Frank DeFede	do	1966	4,097	3,765			G	Irr	--
6C		10-57	31-12	Wall and Coneway	Walco Drlg. Co.	1967	4,088	3,765			G	Irr	--
7A		08-15	35-30	Forrester Bros.	Hubble Drlg. Co.	1967	4,075	3,753			--	S	--
7B		08-17	36-30	E. Deinert	W. D. Jones Drlg. Co.	1979	4,090	3,762			--	Irr	--
801		09-59	33-29	W. B. Betts	--	--	4,098	--	264.6	Feb. 19, 1980	G	Irr	Observation well.
8A		09-47	33-31	do	W. D. Jones Drlg. Co.	1973	4,093	3,775			--	Irr	--
901		10-09	32-06	Jerry Montgomery	do	1971	4,088	3,772	251.5	Feb. 15, 1980	G, 5	Irr	Observation well.
9A	2068	08-17	30-22	Henry Kinsey	do	1959	4,045	3,771			G, 6	Irr	--
9B		08-57	31-05	Forrester Bros.	Hubble Drlg. Co.	1969	4,065	3,825			--	S	--
9C		09-59	30-53	Bob Thuett	West Texas Drlg. Co.	1971	4,059	3,809			--	D	--

DEAF SMITH COUNTY

Records of Wells--Continued

State well no.	District ident. no.	Latitude	Longitude	Owner	Driller	Date completed	Elev. of land surface (ft)	Elev. of base of Ogallala (ft)	Water level		Type of power and pump size (in.)	Use of water	Remarks
									Below land surface datum (ft)	Date of measurement			
07-53-5A	3404	35-10-46	102-26-06	Margaret Rasco Dodson	W. D. Jones Drilling Co.	1965	4,011	3,733			6, G	Irr	--
6A	3053	10-40	24-10	Mrs. Lewis Dodson	do	1964	4,017	3,659			6, G	Irr	--
701	2478AP	09-44	29-18	Paul W. Metcalf	do	1962	4,051	3,727	237.1	Dec. 20, 1979	6, G	Irr	Observation well.
7A	1404	09-10	27-43	John J. Gordon, Est.	J. H. Fish	1955	3,988	3,670			6, G	Irr	--
7B	4448	08-16	27-52	W. A. Carter	W. D. Jones Drilling Co.	1971	4,028	3,705			6, G	Irr	--
8A	4840	09-36	26-05	H. E. Owens	Big T Drill. Division	1973	4,020	3,708			6, G	Irr	--
8B	5124AP	08-48	25-35	R. L. Thompson	Kenny Gearn	1975	4,013	3,677			6, G	Irr	--
902	4782	08-44	23-31	Glen Wagner	Water Industries, Inc.	1973	3,994	3,649	233.4	Dec. 4, 1979	6, G	Irr	Observation well.
9A	1967AP	09-12	24-35	Henry Brorman	W. D. Jones Drilling Co.	1958	4,012	3,689			6, G	Irr	--
9B	2303	08-28	23-32	Clark K. Carter	do	1961	3,994	3,667			6, G	Irr	--
54-4A	1977	10-34	21-53	Joe F. Coffee	Walco Drilling Co.	1958	3,984	3,691			--	D	--

DEAF SMITH COUNTY

Records of Wells--Continued

State well no.	District ident. no.	Latitude	Longitude	Owner	Driller	Date completed	Elev. of land surface (ft)	Elev. of base of Ogallala (ft)	Water level		Type of power and pump size (in.)	Use of water	Remarks
									Below land surface datum (ft)	Date of measurement			
07-54-4B	109	35-10-23	102-20-19	Sam Stapp	J. H. Fish	1954	3,972	3,777			N	A	--
5A	1709	10-19	18-53	W. H. Kimble	do	1956	3,947	3,717			N	A	--
5B	3658	10-02	17-49	T. E. Price	Currie Drilling Co.	1966	3,905	3,681			6, G	Irr	--
7A	5300	09-26	22-03	A. H. & Frank Brorman	Big T Pump Co., Inc.	1976	3,961	3,666			6, G	Irr	--
7B	4295	08-40	20-49	S. J. Glenn	W. D. Jones Drilling Co.	1969	3,963	3,695			6, G	Irr	--
802	3396	08-07	19-57	J. O. Walker	Bud Gibbons	1965	3,944	3,715			6, G	Irr	--
90I	4721	08-59	16-33	Billy J. Cleavinger	Water Industries, Inc.	1972	3,886	--	182.9	Dec. 6, 1979	6, G	Irr	Observation well.
9A	3819	09-43	16-32	Eugene Conrad	Walco Drilling Inc.	1967	3,892	3,622			6, G	Irr	--
9B	4273	07-43	17-12	Delmar Durrett	W. D. Jones Drilling Co.	1969	3,907	3,634			6, G	Irr	--
9C	5385	08-07	15-20	Richard D. Friemel	Wall & Sons Drilling	1976	3,882	3,567			6, G	Irr	--
55-4A	4027	10-29	14-45	Wayne Conrad	Green Machinery Co.	1968	3,876	3,526			6, G	Irr	--
4B	3361	10-53	12-35	Wells & Wells	Walco Drilling Co.	1965	3,892	3,542			6, G	Irr	--
5A	5067	10-55	10-10	Herman Grusing	Wall & Sons Drilling	1974	3,878	3,508			8, G	Irr	--
70I	33	09-37	13-31	Clarence Kimball, Est	J. H. Fish	1953	3,881	--	234.1	Dec. 6, 1979	8, G	Irr	Observation well.
7A	1894	09-36	13-44	Clarence Kimball	West Texas Drilling, Inc	1958	3,882	3,528			8, G	Irr	--

DEAF SMITH COUNTY

Records of Wells--Continued

State well no.	District ident. no.	Latitude	Longitude	Owner	Driller	Date completed	Elev. of land surface (ft)	Elev. of base of Ogallala (ft)	Water level		Type of power and pump size (in.)	Use of water	Remarks
									Below land surface datum (ft)	Date of measurement			
07-55-7B	2704	35-08-17	102-12-46	John Simmons	L. T. Davis	1963	3,864	3,526			6, G	Irr	--
8A	2750	09-49	12-08	Edith L. Capers Trust	Green Machinery Co.	1963	3,875	3,517			6, G	Irr	--
8B	3402	09-36	11-07	Herman Grusing	Vincent Gallagher	1965	3,872	3,502			8, G	Irr	--
8C	5293	08-20	10-38	Glenn B. Allred	Kenny Gearn Machine Works	1976	3,850	3,485			8, G	Irr	--
57-201		06-45	55-44	Bridwell Ranch	--	--	4,320	--	140.3	Feb. 28, 1980	W, 2½	S	Observation well.
3A		05-01	54-40	C. F. Homfield	Hubble Drig. Co.	1965	4,280	4,110			--	S	--
401		02-42	58-29	Bridwell Ranch	T. E. Muncy	1965	4,326	4,116	182.7	Feb. 28, 1980	W, 2	U	Observation well.
501		04-40	57-01	do	--	--	4,307	--	200.3	do	W, 3	S	Do.
502		03-58	55-14	C. F. Homfield	Hubble Drig. Co.	1974	4,313	4,031			E, 1½	D, S	--
6A		03-59	53-12	do	do	1972	4,279	4,000			--	S	--
901		01-52	54-41	G. L. Willis Cattle Co.	do	1965	4,308	4,015	279.7	Feb. 28, 1980	E, 1	S	Observation well.
9A		00-19	54-17	Robert Parks	do	1974	4,285	3,990			--	S	--
9B		00-34	53-14	M. Thompson	do	1969	4,277	3,971			--	S	--
9C		01-29	53-40	Hall Bros.	do	1970	4,280	3,976			--	S	--
58-101		05-26	50-12	Fortenberry Ranch	Doyle Turner Well Service	1965	4,229	4,033			E, 1½	S	--
1A		07-11	51-10	J. W. Adrian	J. W. Adrian	1938	4,266	4,023			N	A	--

DEAF SMITH COUNTY

Records of Wells--Continued

State well no.	District ident. no.	Latitude	Longitude	Owner	Driller	Date completed	Elev. of land surface (ft)	Elev. of base of Ogallala (ft)	Water level		Type of power and pump size (in.)	Use of water	Remarks
									Below land surface datum (ft)	Date of measurement			
07-58-2A		35-05-26	102-49-02	Carl Perrin	Hubble Drlg. Co.	1978	4,226	3,961			--	S	--
2B		07-17	49-15	do	do	1965	4,235	3,980			--	S	--
301		06-13	45-49	Jim Perrin	do	1970	4,190	3,914	261.7	Feb. 21, 1980	E, 1	S	Observation well.
3A		06-40	46-58	Carl Perrin	do	1965	4,196	3,947			--	S	--
401		03-18	51-07	Hall Bros.	do	1970	4,247	3,975	249.4	Feb. 25, 1980	E, 2	S	Observation well.
4A		02-33	52-06	D. Herrington	do	1974	4,270	3,957			--	D	--
4B		04-32	51-08	L. T. Davis	J. W. Adrian	1938	4,220	4,020			N	A	--
501		03-12	48-30	Jim Perrin	Hereford Irrigation Well Service	1968	4,243	3,937			W, 2	S	--
601		02-52	45-47	Gene Koetting	Hubble Drlg. Co.	1975	4,236	3,871	311.2	Feb. 25, 1980	E, 2	S	Observation well.
6A		02-50	46-52	J. F. Martin	do	1965	4,250	3,910			--	S	--
701		01-29	51-06	G. L. Willis Cattle Co.	do	1965	4,262	3,950	268.2	Feb. 28, 1980	E, 1	S	Observation well.
801		01-39	49-32	Perrin Bros.	B. A. Reddell	1953	4,228	3,963	247.1	do	N	A	Do.
8A		01-15	48-07	Carl Perrin	Hubble Drlg. Co.	1965	4,181	3,891			--	S	--
8B		02-29	45-57	G. Horton	do	1973	4,250	3,937			--	S	--
901		00-36	46-52	Jim Perrin	do	1972	4,168	3,895	225.2	Feb. 28, 1980	E, 2	D, S	Observation well.
59-101		07-04	42-35	A. C. Brorman	West Texas Drlg., Inc.	1966	4,159	3,831	282.1	Feb. 21, 1980	G, 6	Irr	Do.
1A		05-50	43-58	John Horton	Hubble Drlg. Co.	1973	4,182	3,855			--	D	--
201	--	06-12	40-52	M. J. Wimberley Trust	W. D. Jones Drilling Co.	1974	4,148	3,744	304.1	Feb. 21, 1980	6, G	Irr	Observation well.
2A		08-20	40-01	Norman Jacobson	A & A Drlg. Co.	1967	4,120	3,737			--	D	--
2B		07-18	41-32	Loyd Rice	West Texas Drlg., Inc.	1966	4,145	3,805			N	A	--

DEAF SMITH COUNTY

Records of Wells--Continued

State well no.	District ident. no.	Latitude	Longitude	Owner	Driller	Date completed	Elev. of land surface (ft)	Elev. of base of Ogallala (ft)	Water level		Type of power and pump size (in.)	Use of water	Remarks
									Below land surface datum (ft)	Date of measurement			
07-59-2C		35-05-05	102-40-30	R. L. Pennell	W. D. Jones Drlg. Co.	1973	4,162	3,752			--	Irr	--
301	40204	05-41	38-07	Winder & Thompson	--	--	4,167	--	330.8	Dec. 4, 1979	6, G	Irr	Observation well.
302	40202	05-41	39-21	John Cavin	W. D. Jones Drilling Co.	1966	4,164	3,754			6, G	Irr	Do.
3A	2531	05-40	37-31	C. E. Winder	do	1963	4,170	3,758			6, G	Irr	--
3B		06-25	39-54	John Cavin	do	1967	4,150	3,750			G	Irr	--
4A		03-46	42-37	L. Neumayer	Hubble Drlg. Co.	1974	4,183	3,833			--	D	--
501		04-20	42-06	Taft McGee	Wolf Drlg. Co.	1968	4,177	3,802	299.4	Feb. 25, 1980	G, 8	Irr	Observation well.
5A		04-34	40-57	do	do	1968	4,156	3,750			--	Irr	--
602	40218	03-14	39-34	M. W. Blankenship	Walco Drilling Co.	1968	4,157	3,787	316.0	Dec. 4, 1979	6, G	Irr	Observation well.
6A	1606	04-27	38-35	Delmar Durrett	W. D. Jones Drilling Co.	1956	4,174	3,749			8, G	Irr	--
701		01-57	44-18	do	Walco Drlg. Co.	1972	4,186	3,846	274.7	Feb. 12, 1980	G, 8	Irr	Observation well.
7A		01-04	43-56	Taft McGee	Wolf Drlg. Co.	1968	4,168	3,823			--	Irr	--
7B		01-03	43-05	do	do	1968	4,150	3,815			--	Irr	--
7C		00-37	44-12	do	Walco Drlg. Co.	1968	4,182	3,834			--	Irr	--
801	818	01-54	41-06	W. L. Hinton	Jack Porter	1954	4,132	3,820	272.1	Dec. 4, 1979	4, G	Irr	Observation well.
802	40268	00-17	42-06	Jim Franklin	Wall & Sons Drilling Co.	1974	4,128	3,793	253.8	Feb. 25, 1980	6, G	Irr	Do.
8A	1035	01-32	40-28	Joe Ashburn	W. D. Jones Drilling Co.	1954	4,103	3,778			6, G	Irr	--

DEAF SMITH COUNTY

Records of Wells--Continued

State well no.	District ident. no.	Latitude	Longitude	Owner	Driller	Date completed	Elev. of land surface (ft)	Elev. of base of Ogallala (ft)	Water level		Type of power and pump size (in.)	Use of water	Remarks
									Below land surface datum (ft)	Date of measurement			
07-59-8B	1763	35-00-41	102-40-27	Howard G. Preston & J. T. Holcomb	West Texas Drilling Co.	1957	4,080	3,761			6, G	Irr	--
901	40258	01-05	38-17	Taft McGee	Walco Drilling Co.	1971	4,110	3,760	265.0	Feb. 22, 1980	8, G	Irr	--
60-101	40303	06-10	36-17	Tom J. Fields	W. D. Jones Drilling Co.	1963	4,150	3,743	338.3	Feb. 25, 1980	8, G	Irr	--
1A	3771	05-37	36-06	J. R. Overstreet	West Texas Drilling of Hereford	1964	4,154	3,744			8, G	Irr	--
201	40309	06-13	33-49	Norman Gray	--	--	4,115	3,748	302.9	Dec. 20, 1979	6, G	Irr	Observation well.
2A	1444	06-08	33-34	Norman Gray	J. H. Fish	1955	4,113	3,746			6, G	Irr	--
2B	2271	05-38	34-03	A. R. Dillard	West Texas Drilling, Inc.	1961	4,107	3,747			8, G	Irr	--
2C	3001	05-37	32-34	O. O. Cox Estate	W. D. Jones Drilling Co.	1964	4,102	3,711			6, G	Irr	--
301	1603	06-18	30-21	J. H. Fangman	Robertson Drilling Co., Inc.	1956	4,064	--	290.7	Dec. 4, 1979	N	A	Observation well.
302		07-23	30-41	Richardson Seed Farms	W. D. Jones Drlg. Co.	1971	4,066	3,726	283.4	Feb. 25, 1980	G, 6	Irr	Do.
3A	40321	06-58	31-23	do	do	1969	4,090	3,705			6, G	Irr	--
3B	1345	06-28	30-21	Fred Paschel	Robertson Drilling Co.	1955	4,064	3,698			6, G	Irr	--
3C	2351	06-01	31-02	R. D. Hicks	W. D. Jones Drilling Co.	1962	4,073	3,715			6, G	Irr	--
3D		06-45	32-29	High Plains Irrigation	do	1978	4,107	3,725			--	Irr	--
401	1282	03-25	36-53	Jerrell Cate	Fred G. Sims	1955	4,128	3,737	304.5	Dec. 4, 1979	8, G	Irr	Observation well.
4A	5128AP	04-19	37-08	R. G. Lynch, Jr.	Kenny Gearn	1975	4,156	3,742			N	A	--

DEAF SMITH COUNTY

Records of Wells--Continued

State well no.	District ident. no.	Latitude	Longitude	Owner	Driller	Date completed	Elev. of land surface (ft)	Elev. of base of Ogallala (ft)	Water level		Type of power and pump size (in.)	Use of water	Remarks
									Below land surface datum (ft)	Date of measurement			
07-60-4B	1776	35-03-46	102-35-47	Austin C. Rose	W. D. Jones Drilling Co.	1957	4,115	3,724			8, G	Irr	--
4C	3024	03-02	37-21	Leo Saffell	West Texas Drilling, Inc.	1964	4,131	3,756			8, G	Irr	--
502	4972	03-25	32-08	B. B. Vestal	Big T Pump Co., Inc.	1974	4,053	3,710			6, G	Irr	Observation well.
5A	2114	04-50	33-18	S. M. Crain	Walco Drilling Co.	1959	4,097	3,723			N	A	--
5B	2799	04-36	34-42	El B Ranch	West Texas Drilling, Inc.	1963	4,092	3,732			8, G	Irr	--
5C	5069	03-30	32-47	E. R. Williams	Big T Pump Co., Inc.	1974	4,064	3,706			6, G	Irr	--
5D	2868	02-31	33-55	George Suggs	West Texas Drilling, Inc.	1964	4,068	3,728			8, G	Irr	--
6A	2367	04-48	31-31	Raymond L. Thompson & C. E. Winder	W. D. Jones Drilling Co.	1962	4,062	3,715			6, G	Irr	--
6B	5285	03-42	30-15	Raymond Thompson	Kenny Gearn Machine Works	1975	4,018	3,653			6, E	Irr	Center pivot sprinkler.
7A	2762	02-08	36-24	Vernon Denson	West Texas Drilling, Inc.	1964	4,098	3,738			6, G	Irr	--
7B	2113	01-25	35-08	Leo Gallagher	Robertson Drilling Co.	1959	4,076	3,727			8, G	Irr	--
8A	1891	00-44	33-59	do	L. J. Dirks	1958	4,071	3,711			8, G	Irr	--

DEAF SMITH COUNTY

Records of Wells--Continued

State well no.	District ident. no.	Latitude	Longitude	Owner	Driller	Date completed	Elev. of land surface (ft)	Elev. of base of Ogallala (ft)	Water level		Type of power and pump size (in.)	Use of water	Remarks
									Below land surface datum (ft)	Date of measurement			
07-60-901	1694	35-01-56	102-31-06	Wm. J. Schulte	West Texas Drilling, Inc.	1957	4,033	3,733	234.2	Dec. 4, 1979	4, E	Irr	Observation well.
9A	5318	01-31	31-33	do	Wall & Sons Drilling, Inc.	1976	4,043	3,755			4, E	Irr	--
9B	4529	00-23	32-07	Archie Dean	W. D. Jones Drilling Co.	1971	4,058	3,682			8, G	Irr	--
61-1A	1814	06-56	28-49	Anthony Paschel	Robertson Drilling Co.	1957	4,043	3,677			6, G	Irr	--
1B	3476	05-24	29-21	W. M. Stewart	W. D. Jones Drilling Co.	1966	4,043	3,656			6, G	Irr	--
224	2035	06-13	26-07	A. C. Bromman	Friona Drilling	1959	4,009	--	253.9	Dec. 4, 1979	8, G	Irr	Observation well.
2A	4214	06-58	27-09	Everett Wiseman	W. D. Jones Drilling Co.	1969	4,021	3,685			6, G	Irr	--
2B	4191	06-20	27-12	James Fangman	High Plains Irrigation	do	4,019	3,675			8, G	Irr	--
2C	3339	06-15	25-04	O. D. Jackson	W. D. Jones Drilling Co.	1965	4,002	3,690			8, G	Irr	--
2D	4122	05-27	25-05	W. V. Swinburn	do	1968	3,990	3,675			6, G	Irr	--
301	65	05-35	23-40	G. W. Simmons	J. H. Fish	1953	3,983	3,726	223.6	Dec. 4, 1979	6, G	Irr	Observation well.
3A	4799	07-20	24-46	do	Big T Pump Co., Inc.	1973	3,991	3,691			5, G	Irr	--
3B	3875	05-25	23-00	J. E. Warrick, Jr.	Dirks Drilling Co.	1967	3,978	3,677			8, G	Irr	--
4A	5323	04-34	28-51	Jerome Friemel	Big T Pump Co., Inc.	1976	4,006	3,626			8, G	Irr	--

DEAF SMITH COUNTY

Records of Wells--Continued

State well no.	District ident. no.	Latitude	Longitude	Owner	Driller	Date completed	Elev. of land surface (ft)	Elev. of base of Ogallala (ft)	Water level		Type of power and pump size (in.)	Use of water	Remarks
									Below land surface datum (ft)	Date of measurement			
07-61-4B	5219	35-03-22	102-28-29	Texas Agronomics	Big T Pump Co., Inc.	1975	4,023	3,628			N	A	--
502	3869	03-22	26-13	C. D. Carnahan	Walco Drilling Co.	1967	3,982	--	224.3	Dec. 4, 1979	8, G	Irr	Observation well.
5A	5060	04-43	27-12	James Fangman	Big T Pump Co., Inc.	1974	4,012	3,629			8, G	Irr	--
5B	5259	04-05	25-37	John A. & Raymond Smith	do	1975	3,975	3,640			6, G	Irr	--
5C	4293	03-52	27-14	Herbert Friemel	Walco Drilling Co.	1969	4,012	3,627			8, G	Irr	--
5D	5113	02-57	26-12	C. D. Carnahan	Water Industries, Inc.	1975	3,979	3,684			8, G	Irr	--
601	2229	04-20	23-32	H. M. Benson	W. D. Jones Drilling Co.	1960	3,964	3,689	213.4	Dec. 4, 1979	6, G	Irr	Observation well.
6A	3249	03-21	23-48	Noble Howard	N. E. Wolfe Drilling Co.	1965	3,948	3,600			8, G	Irr	--
7A	3094	00-47	28-56	J. F. Miller	Dan Wade	1964	4,015	3,685			N	A	--
801	40359	01-41	26-14	W. D. Nafzger	--	--	3,976	--	212.6	Dec. 20, 1979	8, G	--	Observation well.
8A	5386	01-12	25-44	Sides, Walden & Smith	Big T Pump Co., Inc.	1976	3,965	3,598			8, G	Irr	--
901	40364	00-54	24-06	Colby Conkwright	--	--	3,932	--	189.5	Dec. 5, 1979	6, G	Irr	Observation well.
9A	5108	02-32	24-41	Big T Pump Co., Inc.	Big T Pump Co., Inc.	1975	3,930	3,650			8, G	Irr	--
9B	4178	00-57	23-36	Colby Conkwright	Big T - Drill Division	1969	3,924	3,530			8, G	Irr	--

DEAF SMITH COUNTY

Records of Wells--Continued

State well no.	District ident. no.	Latitude	Longitude	Owner	Driller	Date completed	Elev. of land surface (ft)	Elev. of base of Ogallala (ft)	Water level		Type of power and pump size (in.)	Use of water	Remarks
									Below land surface datum (ft)	Date of measurement			
07-62-101	883	35-05-08	102-20-53	Dora Suggs Estate	Fred G. Sims	1953	3,936	--	231.3	Dec. 5, 1979	8, G	Irr	Observation well.
1A	4198	07-17	22-06	A. G. Flippin	Adair Bishop	1969	3,974	3,724			5, G	Irr	--
1B	1980AP	06-26	20-22	M. R. Latham	West Texas Drilling, Inc.	1958	3,941	3,686			6, G	Irr	--
1C	3983	06-07	21-45	E. D. Bingham	E. A. Bishop	1968	3,959	3,679			6, G	Irr	--
1D	1613	05-37	20-23	R. E. Simmons	J. H. Fish Drill Co.	1956	3,931	3,657			8, G	Irr	--
2A	3417	06-42	18-06	Curtis V. Lowe	Walco Drilling Co.	1965	3,910	3,657			6, G	Irr	--
2B	2893	05-48	17-51	Herbert Friemel	West Texas Drilling, Inc.	1964	3,844	3,669			4, E	Irr	--
301	40389	05-45	16-23	Jim Jenkins	J. H. Fish	1951	3,895	--	191.7	Dec. 20, 1979	8, G	Irr	Observation well.
3A	1003	05-46	15-57	do	A. W. Fish	1954	3,880	3,638			6, G	Irr	--
4A	4690	04-45	22-29	O. D. Cowan Estate	Water Industries, Inc.	1972	3,958	3,648			6, G	Irr	--
4B	2586	04-15	20-25	Dora Suggs	West Texas Drilling, Inc.	1963	3,912	3,647			6, G	Irr	--
4C	5258	03-51	21-58	G. E. Benson	Wall & Sons Drilling, Inc.	1975	3,943	3,588			8, G	Irr	--
4D	4747	02-38	20-55	J. Robert Hickman	Kenny Gearn Machine Works	1972	3,906	3,568			8, G	Irr	--
501	40414	03-25	18-44	Iverson Leake	--	--	3,907	--	196.6	Dec. 20, 1979	8, G	Irr	Observation well.

DEAF SMITH COUNTY

Records of Wells--Continued

State well no.	District ident. no.	Latitude	Longitude	Owner	Driller	Date completed	Elev. of land surface (ft)	Elev. of base of Ogallala (ft)	Water level		Type of power and pump size (in.)	Use of water	Remarks
									Below land surface datum (ft)	Date of measurement			
07-62-5A	5334	35-03-36	102-18-46	Iverson Leake	Big T Pump Co., Inc.	1976	3,905	3,575			8, G	Irr	--
601	835	03-35	15-24	White Farms & Cattle Co.	M. L. Winget	1954	3,857	3,604	204.3	Dec. 6, 1979	8, G	Irr	Observation well.
6A	4012	04-16	17-30	C. V. Woolley	Walco Drilling, Inc.	1968	3,880	3,642			6, G	Irr	--
6B	5311	03-21	16-01	Leo Witkowski	Wall & Sons Drilling, Inc.	1976	3,861	3,581			8, G	Irr	--
7A	5252	00-38	21-31	H. C. Williams	Big T Pump Co., Inc.	1975	3,907	3,577			6, G	Irr	--
823	3498	00-23	18-50	Charles & Nancy Hays	West Texas Drilling, Inc.	1966	3,882	3,572	179.7	Dec. 5, 1979	6, E	Irr	Observation well.
8A	3508	02-28	17-45	James R. Gwyn	Great Plains Drilling Co.	1966	3,884	3,576			8, G	Irr	--
8B	5083	01-42	19-45	Cliff Skiles	Big T Pump Co., Inc.	1974	3,880	3,560			8, G	Irr	--
8C	5057	00-17	19-25	do	do	do	3,884	3,574			8, G	Irr	--
9A	4457	01-51	15-58	White Farms & Cattle Co.	do	1971	3,858	3,561			8, G	Irr	--
9B	5116	00-28	17-29	Nancy Hays	do	1975	3,864	3,588			8, E	Irr	--
63-1A	4788	06-40	14-50	Walter J. Smith, Estate	Kenny Gearn Machine Works	1973	3,872	3,598			N	A	--
202	3801	05-46	12-11	Betty K. Neely	Wolfe Drilling	1967	3,841	3,557	192.7	Dec. 6, 1979	8, G	Irr	Observation well.
2A	4166	07-16	12-03	Billy Bob Moore	Big T Drilling Division	1968	3,857	3,557			4, G	Irr	--

DEAF SMITH COUNTY

Records of Wells--Continued

State well no.	District ident. no.	Latitude	Longitude	Owner	Driller	Date completed	Elev. of land surface (ft)	Elev. of base of Ogallala (ft)	Water level		Type of power and pump size (in.)	Use of water	Remarks
									Below land surface datum (ft)	Date of measurement			
07-63-2B	5120	35-07-04	102-10-56	Billy B. Moore	Big T Pump Co., Inc.	1975	3,840	3,512			5, G	Irr --	
2C	2243	05-45	12-29	Geo. K. Muse	Walco Drilling Co.	1960	3,844	3,592			8, G	Irr --	
4A	1352	04-57	14-54	R. L. Cambell	M. L. Winget	1955	3,862	3,657			6, G	Irr --	
4B	4496AP	03-40	12-57	George K. Muse	Kenny Gearn	1971	3,826	3,596			8, G	Irr --	
501	2095	03-09	12-13	Frank Paul	West Texas Drilling, Inc.	1959	3,818	--	142.0	Dec. 6, 1979	6, G	Irr	Observation well.
5A	4573	04-42	11-57	Betty Kearns Neely	Walco Drilling, Inc.	1971	3,820	3,562			6, G	Irr --	
5B	3695	04-12	10-47	Wayne & Jack Higgins	Dirks Drilling Co.	1967	3,816	3,575			8, G	Irr --	
702	4456	00-47	12-53	I. C. Mathews	Kenny Gearn	1971	3,821	3,514	170.9	Dec. 6, 1979	8, G	Irr	Observation well.
7A	3433	01-37	12-43	White Farms	West Texas Drilling, Inc.	1966	3,821	3,516			8, G	Irr --	
7B	1579AP	00-30	14-50	Floyd Tomlinson	Green Machinery Co.	1956	3,841	3,561			8, G	Irr --	
7C	5148AP	00-01	12-53	J. T. Gilbreath, Jr.	Currie Drilling, Inc.	1975	3,818	3,527			8, E	Irr --	
8A	4035	02-29	10-32	H. D. Fowler	K & F Drilling Co.	1968	3,796	3,528			8, G	Irr --	
8B	4695	01-22	10-36	Carl Hartman, Jr.	Green Machinery Co.	1972	3,790	3,533			4, G	Irr --	

DEAF SMITH COUNTY

Records of Wells--Continued

State well no.	District (ident. no.)	Latitude	Longitude	Owner	Driller	Date completed	Elev. of land surface (ft)	Elev. of base of Ogallala (ft)	Water level		Type of power and pump size (in.)	Use of water	Remarks
									Below land surface datum (ft)	Date of measurement			
09-08-301	4201	34-59-42	103-01-12	Bridwell Ranch	T. E. Muncy	1966	4,432	4,282	102.1	Feb. 28, 1980	W, 2	S	Observation well.
901		52-46	01-36	Richard Fortenberry	--	--	4,456	--	163.5	Feb. 18, 1980	W	S	Do.
16-301		50-35	01-20	do	Parmer County Pump Co.	1966	4,411	4,228			G, 6	U	--
901		45-59	01-39	Joe Reinauer, Sr.	R. D. Hubble	1966	4,268	4,093	124.8	Dec. 3, 1979	W	S	Observation well.
9A		45-05	01-44	Melvin Sachs	Parmer County Drlg. Co.	1969	4,370	4,090			N	A	--
10-01-1A		57-02	102-58-24	Taft McGee	Hereford Irrigation & Well Service	1969	4,313	4,105			--	S	--
201		58-26	56-52	Charlie Hale	do	1968	4,283	4,083	188.8	Feb. 28, 1980	W, 2	S	Observation well.
2A		58-24	55-49	Tom Boyd	Hubble Drlg. Co.	1964	4,270	4,075			--	D	--
301		59-04	54-23	Shepard Cattle Co.	do	1973	4,292	3,995	264.7	Feb. 28, 1980	W, 2	S	Observation well.
3A		58-46	53-06	Jim Perrin	do	1965	4,277	3,977			--	S	--
401		55-48	58-27	Joe Reinhauer	do	1971	4,321	4,152			W, 2	S	--
601		57-10	54-12	Tim Boyd	do	1970	4,275	4,021	227.2	Feb. 29, 1980	W, 2	S	Observation well.
6A		55-48	53-48	Hall Bros.	do	1966	4,280	3,970			--	S	--
701		54-49	59-36	Bobby Ridley	W. T. Watson Drlg. Co.	1974	4,331	4,181	142.2	Feb. 29, 1980	W, 2	S	Observation well.
02-101	59-36	52-18	Barham & Bodkin	Hubble Drlg. Co.	1972	4,237	3,997	232.0	do	E, 2	S	Do.	

DEAF SMITH COUNTY

Records of Wells--Continued

State well no.	District ident. no.	Latitude	Longitude	Owner	Driller	Date completed	Elev. of land surface (ft)	Elev. of base of Ogallala (ft)	Water level		Type of power and pump size (in.)	Use of water	Remarks
									Below land surface datum (ft)	Date of measurement			
10-02-201		34-59-20	102-49-07	Jim Perrin	--	1962	4,223	--	256.5	Feb. 29, 1980	E, 2	S	Observation well.
202		57-39	47-52	Tom Draper	Hubble Drlg. Co.	1972	4,201	3,895	257.0	Feb. 18, 1980	E	S	Do.
401		55-58	52-26	Ms. G. Guseman	--	--	4,230	--	205.1	Feb. 29, 1980	E, 1	S	Do.
501		55-24	48-35	H. & P. Barton	Hereford Irrigation & Well Service	1970	4,252	3,921	295.4	do	E, 2	S	Do.
5A		55-22	49-56	Carl Perrin	Hubble Drlg. Co.	1968	4,252	3,955			--	S	--
6A		57-51	45-46	Jimmy Cluck	Davis Bros. Drlg. Co.	1967	4,202	3,876			--	Irr	--
6B		55-50	45-42	Homer Hill	do	1966	4,215	3,857			--	Irr	--
701		53-12	50-28	Mazel Clark	Hereford Irrigation & Well Service	1969	4,238	3,970	238.0	Feb. 29, 1980	W, 2	S	Observation well.
802		53-27	48-05	Clifton Johnson	Hubble Drlg. Co.	--	4,200	--	248.1	do	E, 1	S	Do.
8A		53-54	48-56	Elmer Northcott	do	1972	4,262	3,930			--	S	--
901		54-06	45-45	Hill Farms, Inc.	--	--	4,207	--	274.9	Feb. 29, 1980	E, 2	S	Observation well.
03-101	1484	58-26	45-01	Homer Hill	W. D. Jones	1955	4,205	3,827			6, G	Irr	--
1A	2286	58-26	44-13	Charlie Burk	W. D. Jones Drilling Co.	1961	4,198	3,833			6, G	Irr	--

DEAF SMITH COUNTY
Records of Wells--Continued

State well no.	District ident. no.	Latitude	Longitude	Owner	Driller	Date completed	Elev. of land surface (ft)	Elev. of base of Ogallala (ft)	Water level		Type of power and pump size (in.)	Use of water	Remarks
									Below land surface datum (ft)	Date of measurement			
10-03-1B	3482	34-58-26	102-43-09	Homer Hill	L. T. Davis	1966	4,178	3,818			6, G	Irr	--
1C		59-22	43-53	Jimmy Stock	W. D. Jones Drig. Co.	1969	4,185	3,827			G	Irr	--
1D		57-37	44-44	Hill Farms	Hubble Drig. Co.	1977	4,192	3,828			--	S	--
201	4235	58-28	40-19	D. T. Reed	West Texas Drilling Co.	1969	4,141	--	294.7	Dec. 7, 1979	8, G	Irr	Observation well.
3A	3912	59-38	37-46	Ira Scott	do	1967	4,122	3,747			8, G	Irr	--
3B	3865	58-56	39-50	Hilrey Aven	Big T Pump Co., Inc.	1967	4,136	3,746			8, G	Irr	--
3C	4234	58-27	39-59	A. R. Dillard	West Texas Drilling Co.	1969	4,141	3,756			8, G	Irr	--
3D	1421	58-15	37-58	Jim Height	L. E. Ware, Drilling Contractor	1955	4,142	3,732			N	A	--
401	40569	56-15	44-23	Mildred Carpenter & Louise Hamm	J. D. Kirkland	1970	4,194	3,846	284.2	Feb. 29, 1980	5, G	Irr	Observation well.
4A	3505	57-12	42-32	Guy Weddel	L. T. Davis	1966	4,171	3,824			6, G	Irr	--
4B	3078	56-17	43-06	Homer Hill	Dan Wade	1964	3,185	3,829			6, G	Irr	--
501	3322AP	55-07	41-30	Martin & Hudnall	Davis Drilling Co.	1965	4,154	3,856			3, E	Irr	Observation well.
5A	3599	55-58	40-15	Homer Hill	L. T. Davis	1966	4,149	3,819			N	A	--
6A	3974	55-56	37-53	Dameron Land & Cattle Co.	Big T Drill. Division	1968	4,128	3,738			8, G	Irr	--

DEAF SMITH COUNTY

Records of Wells--Continued

State well no.	District ident. no.	Latitude	Longitude	Owner	Driller	Date completed	Elev. of land surface (ft)	Elev. of base of Ogallala (ft)	Water level		Type of power and pump size (in.)	Use of water	Remarks
									Below land surface datum (ft)	Date of measurement			
10-03-701	--	34-54-13	102-42-37	Lloyd Farris	--	--	4,142	--			W	S	Observation well.
7A	1283	54-54	43-20	Phillip Miller	B. A. Reddell	1955	4,179	3,879			N	A	Triassic well.
7B		54-59	44-35	Homer Hill	L. T. Davis Drlg. Co.	1967	4,201	3,863			--	Irr	--
8A	3746	54-38	41-06	Wayne Carthel	Wolfe Drilling Co.	1967	4,134	3,839			3, E	Irr	--
902	2417AP	54-38	37-55	R. E. Battles	West Texas Drilling, Inc.	1962	4,078	--	272.1	Dec. 5, 1979	6, G	Irr	Observation well.
9A	4743	54-59	38-25	M. D. Dorward	J. D. Kirkland, Jr.	1972	4,098	3,713			6, G	Irr	--
9B	1771AP	54-37	39-03	Soloman Brothers	West Texas Drilling, Inc.	1957	4,098	3,773			8, G	Irr	--
9C	1178	52-34	39-03	Wellington G. Betz	Green Machinery Co., Inc.	1955	4,004	3,833			N	A	--
04-101	2024	58-30	37-27	Howard G. Davidston, etal	L. J. Dirks	1959	4,139	3,739	335.1	Dec. 6, 1979	8, G	Irr	Observation well.
1A	4369	59-06	36-23	Denson Trust	Big T Pump Co., Inc.	1970	4,123	3,733			8, G	Irr	--
1B	5153	58-11	35-16	Deaf Smith Farms	do	1975	4,116	3,721			5, G	Irr	--
202	5109	59-57	33-13	W. H. Jones	do	1974	4,076	3,708	301.5	Dec. 6, 1979	8, G	Irr	Observation well.
2A	1953	59-28	34-15	Sam Nunnally	West Texas Drilling, Inc.	1958	4,094	3,704			8, G	Irr	--

DEAF SMITH COUNTY

Records of Wells--Continued

State well no.	District ident. no.	Latitude	Longitude	Owner	Driller	Date completed	Elev. of land surface (ft)	Elev. of base of Ogallala (ft)	Water level		Type of power and pump size (in.)	Use of water	Remarks
									Below land surface datum (ft)	Date of measurement			
10-04-2B	5075	34-58-28	102-32-37	Beulah Lee Carter	Wall & Sons Drilling	1974	4,083	3,673			8, G	Irr	--
301	1991	59-30	30-31	Arthur Howe	Billy Wall	1958	4,053	3,678	304.5	Dec. 6, 1979	8, G	Irr	Observation well.
3A	4151	59-07	30-26	Howe & Finley	Big T Drill. Division	1968	4,056	3,671			8, G	Irr	--
4A	3959	56-57	36-23	Friemel & Sons	do	do	4,123	3,753			6, G	Irr	--
4B	2430	56-50	35-23	Helen M. Godwin	W. D. Jones Drilling Co.	1962	4,114	3,727			8, G	Irr	--
4C	2217	55-34	36-26	L. B. Godwin	do	1960	4,093	3,722			8, G	Irr	--
4D	2128AP	55-30	35-24	do	do	1959	4,069	3,709			8, G	Irr	--
503	3327	56-20	34-46	Joe Ward Estate	Green Machinery Co.	1965	4,090	3,675	318.6	Dec. 5, 1979	6, G	Irr	Observation well.
5A	2016	57-09	33-44	Helen Godwin	W. D. Jones Drilling Co.	1959	4,082	3,694			8, G	Irr	--
603	4144	55-29	31-29	H. V. Newman	Farmer County Drilling Co.	1968	4,002	3,692	261.6	Dec. 5, 1979	8, G	Irr	Observation well.
6A	5253	56-50	31-43	Raymond Higginbotham	Big T Pump Co., Inc.	1976	3,993	3,678			8, G	Irr	--
6B	4075	56-00	32-17	Sears & Witherspoon	Big T Drill. Division	1968	4,024	3,706			6, G	Irr	--
7A	1299	53-45	36-28	Paul Boggan	Elmer Mahan	1955	4,013	3,813			4, G	Irr	--
7B	2829AP	52-53	35-24	L. D. Costley	Reddell Water Well Service	1964	3,973	3,820			N	A	--
8A	3363	54-37	33-46	J. C. Price	Dirks Drilling	1965	4,006	3,732			8, G	Irr	--
8B	3253	53-06	33-45	Garland L. Smith	Wolfe Drilling Co.	do	3,947	3,807			2.5, E	Irr	--

DEAF SMITH COUNTY

Records of Wells--Continued

State well no.	District ident. no.	Latitude	Longitude	Owner	Driller	Date completed	Elev. of land surface (ft)	Elev. of base of Ogallala (ft)	Water level		Type of power and pump size (in.)	Use of water	Remarks
									Below land surface datum (ft)	Date of measurement			
10-04-901	4980	34-53-39	102-31-38	Steve Clements	Kenny Gearn Machine Works	1974	3,947	--	211.9	Dec. 5, 1979	6, G	Irr	Observation well.
9A	2845	54-34	30-33	Mrs. Birdie Wilkinson	Walco Drilling Co.	1964	3,951	3,655			8, G	Irr	--
9B	4939AP	54-08	32-14	James H. Bradley	Big T Pump Co., Inc.	1974	3,954	3,690			6, G	Irr	--
9C	2278	53-32	32-14	Fred Kerr	West Texas Drilling, Inc.	1961	3,942	3,690			8, G	Irr	--
9D	3751	53-21	30-14	Bruce Burney	Walco Drilling Inc.	1967	3,912	3,620			8, G	Irr	--
05-1A	3786	59-28	28-22	Eva Davis, Estate	do	1967	4,004	3,626			6, G	Irr	--
1B	4069	58-10	29-52	Kenneth Walker	Joe Curry	1968	4,030	3,640			8, G	Irr	--
225	4195	58-15	26-15	Jimmy Cluck	Dirks Drilling Co.	1969	3,943	3,574	222.0	Dec. 4, 1979	6, G	Irr	Observation well
2A	2888	59-21	25-43	W. F. King	West Texas Drilling, Inc.	1964	3,949	3,561			6, G	Irr	--
2B	1879	57-56	25-49	F. Y. Moreman	do	1958	3,927	3,553			8, G	Irr	--
2C	2004	57-36	27-20	Jimmy Cluck	Walco Drilling Co.	1959	3,955	3,600			8, G	Irr	--
304	3635	59-40	23-05	Moody W. Stephan	Big T Pump Co., Inc.	1967	3,904	3,514	182.0	Dec. 4, 1979	8, G	Irr	Observation well.
3A	4772	59-26	23-06	do	do	1973	3,899	3,499			6, G	Irr	--
3B	4761	58-03	23-02	Robert Veigel	do	1973	3,874	3,480			8, G	Irr	--

DEAF SMITH COUNTY

Records of Wells--Continued

State well no.	District ident. no.	Latitude	Longitude	Owner	Driller	Date completed	Elev. of land surface (ft)	Elev. of base of Ogallala (ft)	Water level		Type of power and pump size (in.)	Use of water	Remarks
									Below land surface datum (ft)	Date of measurement			
10-05-4A	3236	34-57-11	102-29-16	D. O. Williams, Estate	Walco Drilling Co.	1965	4,007	3,617			N	A	--
4B	3261	56-00	27-55	A. B. Higgins	do	1965	3,951	3,611			8, G	Irr	--
502	2231	55-54	27-22	W. T. Carmichael	do	1960	3,928	3,600	215.9	Dec. 4, 1979	8, G	Irr	Observation well.
5A	4039	56-15	25-15	Samie West	do	1968	3,892	3,520			8, E	Irr	--
601	40645	56-38	24-10	Donald Shipley	L. Ellis	1942	3,882	--	166.0	Dec. 4, 1979	6, G	Irr	Observation well.
602		57-28	24-08	State of Texas	TDWR	1979	3,888	3,477			N	A	Stratigraphic test hole.
6A	4990	56-47	23-24	T. S. Smock	J. D. Kirkland, Jr.	1974	3,878	3,478			6, G	Irr	--
6B	4624AP	55-54	22-42	Ralph Detten	W. D. Jones Drilling Co.	1972	3,858	3,473			8, G	Irr	--
7A	2545	54-11	29-02	Clements Brothers	Green Machinery Co.	1963	3,904	3,607			8, G	Irr	--
7B	5106	53-20	28-01	C. J. Berend	West Texas Drilling Co.	1975	3,889	3,569			6, G	Irr	--
802	2091	52-55	25-59	Bill G. West	do	1959	3,869	3,519	172.9	Dec. 4, 1979	8, G	Irr	Observation well.
8A	4409	54-50	27-21	Gregory Brothers	Big T Pump Co., Inc.	1970	3,894	3,594			8, G	Irr	--
8B	4764	54-10	25-18	Reinauer Brothers	Bud Gibbons, Drilling Contractor	1973	3,854	3,484			4, E	Irr	--
903	1911	54-34	24-28	J. F. Hickman	Friona Weld & Machine Shop	1958	3,866	--	186.1	Dec. 4, 1979	8, G	Irr	Observation well.
9A	4934	54-11	23-43	Ernest L. McGee	West Texas Drilling Co.	1974	3,853	3,475			6, G	Irr	--

DEAF SMITH COUNTY

Records of Wells--Continued

State well no.	District ident. no.	Latitude	Longitude	Owner	Driller	Date completed	Elev. of land surface (ft)	Elev. of base of Ogallala (ft)	Water level		Type of power and pump size (in.)	Use of water	Remarks
									Below land surface datum (ft)	Date of measurement			
10-05-9B	4884	34-53-32	102-23-45	James Hund	Big T Pump Co., Inc.	1973	3,825	3,405			8, G	Irr	--
06-1A	4955	59-23	21-36	Jess L. Robinson	Water Industries, Inc.	1974	3,887	3,557			8, G	Irr	--
1B	4518	57-42	21-19	E. C. Hammett	Big T Pump Co., Inc.	1971	3,861	3,506			8, G	Irr	--
201	1969	58-19	18-53	Viola Williams	L. J. Dirks	1958	3,856	--	172.6	Dec. 4, 1979	8, G	Irr	Observation well.
2A	3626	58-02	19-57	J. L. Woodford	West Texas Drilling, Inc.	1966	3,863	3,518			8, G	Irr	--
2B	2316AP	57-40	17-47	R. B. Latham, Jr.	L. A. Ragland	1961	3,849	3,542			8, E	Irr	--
302	4084	59-08	15-24	Raymond Harrah Estate	Big T Drill. Division	1968	3,833	3,558	174.9	Dec. 20, 1979	8, G	Irr	Observation well.
3A	5133	58-51	16-59	W. J. Wilson	Big T Pump Co., Inc.	1975	3,853	3,571			6, G	Irr	--
3B	3676	58-21	15-26	Raymond W. Harrah	West Texas Drilling, Inc.	1966	3,818	3,553			8, G	Irr	--
403	3666	56-08	21-38	A. L. Hollingsworth	do	1966	3,849	--	187.5	Dec. 4, 1979	6, G	Irr	Observation well.
4A	5410	57-20	22-03	E. C. Hammett	Western Pump & Equipment Co.	1976	3,868	3,490			8, G	Irr	--
4B	5327	56-46	20-32	C. C. Ellis	Wall & Sons Drilling, Inc.	1976	3,841	3,476			8, E	Irr	--
5A	5412	56-47	18-14	R. B. Latham	Big T Pump Co., Inc.	1976	3,831	3,566			6, E	Irr	--

DEAF SMITH COUNTY

Records of Wells--Continued

State well no.	District ident. no.	Latitude	Longitude	Owner	Driller	Date completed	Elev. of land surface (ft)	Elev. of base of Ogallala (ft)	Water level		Type of power and pump size (in.)	Use of water	Remarks
									Below land surface datum (ft)	Date of measurement			
10-06-6A	3806	34-56-32	102-15-55	W. H. Gentry	Wolfe Drilling Co.	1967	3,812	3,532			8, G	Irr	--
6B	4419	55-23	17-30	Hosea Foster Estate	Big T Pump Co., Inc.	1970	3,814	3,549			6, E	Irr	--
7A	5103	54-45	21-05	Jim Marnell	do	1975	3,826	3,516			6, E	Irr	--
7B	3465	53-54	22-09	R. R. Lindsey	Walco Drilling Co.	1966	3,823	3,457			8, G	Irr	--
801	40259	52-38	19-59	Art Lewis	--	--	3,792	--	81.2	Dec. 4, 1979	2, E	D	Observation well - not used.
8A	4793AP	54-30	18-57	E. C. Reinauer	Water Industries, Inc.	1973	3,805	3,535			6, G	Irr	--
8B	1633	52-44	17-53	V. J. Owens	Howard Fish	1956	3,776	3,561			8, G	Irr	Triassic well.
909	887	54-29	17-24	Carl M. Smith	J. H. Fish	1953	3,792	--	155.8	Dec. 4, 1979	4, E	Irr	Observation well.
9A	2792	54-48	16-28	G. W. Suggs	Wolfe Drilling Co.	1964	3,792	3,610			8, G	Irr	--
9B	4611	53-55	16-13	Norton, Inc.	Kenny Gearn	1972	3,782	3,632			8, G	Irr	--
07-1A	2774AP	59-20	13-41	Lee M. Narrah	West Texas Drilling, Inc.	1964	3,823	3,565			8, E	Irr	--
1B	3228	57-52	13-20	Herbert Friemel	Wolfe Drilling Co.	1965	3,813	3,563			8, E	Irr	--
2A	3835	59-52	11-11	Jack R. C. Vincent	West Texas Drilling, Inc.	1967	3,801	3,572			6, G	Irr	--
2B	2434	58-43	10-48	John A. Williams	do	1962	3,797	3,569			8, G	Irr	--
401	2228	56-32	14-56	Alfred May	do	1960	3,811	3,537	188.2	Dec. 4, 1979	8, G	Irr	Observation well.

DEAF SMITH COUNTY

Records of Wells--Continued

State well no.	District ident. no.	Latitude	Longitude	Owner	Driller	Date completed	Elev. of land surface (ft)	Elev. of base of Ogallala (ft)	Water level		Type of power and pump size (in.)	Use of water	Remarks
									Below land surface datum (ft)	Date of measurement			
10-07-403	1793	34-55-41	102-12-51	C. H. Hale	Cal Mechals	1957	3,793	3,505	158.8	Dec. 4, 1979	8, G	Irr	Observation well.
404	3530	57-22	12-52	B. M. Eaton & Manz	M. A. Hollabaugh	1966	3,805	3,525	169.1	do	8, E	Irr	Do.
4A	2456	57-01	14-24	T. E. Seigler	West Texas Drilling, Inc.	1962	3,807	3,549			8, G	Irr	--
4B	4245	55-38	14-30	H. H. Miller	N. E. Wolfe	1969	3,791	3,531			6, E	Irr	--
4C	5174	55-13	13-11	Mrs. William W. Wimberley	Big T Pump Co., Inc.	1975	3,795	3,512			6, E	Irr	--
5A	4641	56-41	12-16	Neal & Smith	Western Pump & Equipment Co.	1972	3,797	3,522			6, G	Irr	--
5B	5216	56-04	10-37	Joe Friemel	Billy Joe Wall	1975	3,772	3,601			8, G	Irr	--
701	40814	53-23	14-29	Norton, Inc.	--	--	3,775	--	119.6	Dec. 20, 1979	8, G	Irr	Observation well.
7A	4810	54-42	13-56	Walter Lemons	Kenny Gearn Machine Works	1973	3,795	3,550			6, G	Irr	--
7B	1120	53-50	12-42	C. A. Wimberley	Buster Reed	1955	3,804	3,619			4, E	Irr	--
7C	2309	52-41	13-23	Ray Stewart	West Texas Drilling, Inc.	1961	3,788	3,616			5, C	Irr	--
802	40810	54-33	12-04	J. E. McCabe	--	--	3,802	--	145.4	Dec. 20, 1979	4, G	Irr	Observation well.
8A	3991	54-56	11-12	H. V. McCabe	Dirks Drilling Co.	1968	3,780	3,604			6, G	Irr	--
8B	3517	53-42	11-05	Mrs. Lois Miller	Hubble Drilling Co.	1966	3,773	3,555			4, G	Irr	--

DEAF SMITH COUNTY

Records of Wells--Continued

State well no.	District ident. no.	Latitude	Longitude	Owner	Driller	Date completed	Elev. of land surface (ft)	Elev. of base of Ogallala (ft)	Water level		Type of power and pump size (in.)	Use of water	Remarks
									Below land surface datum (ft)	Date of measurement			
10-09-101		34-52-17	102-58-21	H. D. Fowler	K & F Drlg. Co.	1968	4,382	4,237	110.2	Feb. 29, 1980	E, 2	S	Observation well.
1A		52-22	59-16	Collett No. 1	Gardner Bros. Drlg. Co.	1954	4,401	4,258			N	A	Test well.
401		48-55	59-19	Mrs. N. A. Brown & Sons	R. D. Hubble	1968	4,340	4,220	106.3	Feb. 29, 1980	1, E	S	Observation well.
601	1723	49-15	54-09	H. K. Kendrick	Howard & Sons	1957	4,204	4,124	60.0	Dec. 3, 1979	5, E	Irr	Do.
6A		49-53	54-05	Ms. N. Brown	Hubble Drlg. Co.	1974	4,215	4,127			--	S	--
701	40842	46-37	57-49	Reinauer Brothers	Kenny Gearn Machine Works	1970	4,291	--	136.3	Dec. 3, 1979	1½, E	S	Observation well.
7A	2005	45-01	59-16	Herman Schueler	Parmer County Drilling Co.	1959	4,325	4,102			6, G	Irr	--
801		46-06	55-16	John Reinauer	R. D. Hubble	1968	4,208	4,145	57.2	Dec. 3, 1979	W	S	Observation well.
10-101		51-27	51-27	Ms. G. Guseman	--	--	4,190	--	150.8	Feb. 29, 1980	N	A	Do.
1A		52-58	50-27	Hazel Clark	Hereford Irrigation & Well Service	1968	4,225	3,983			N	A	--
301		50-02	45-55	David Brumley	--	--	4,050	--	72.4	Feb. 15, 1980	W	S	Observation well.
501	40852	49-22	49-26	S. N. Thweatt	A. N. Hopson	1967	4,139	3,975	141.3	Feb. 29, 1980	3, E	D, S	Do.
5A		48-58	47-50	Mike Brumley	Hubble Drlg. Co.	1972	4,102	3,932			--	S	--

DEAF SMITH COUNTY

Records of Wells--Continued

State well no.	District ident. no.	Latitude	Longitude	Owner	Driller	Date completed	Elev. of land surface (ft)	Elev. of base of Ogallala (ft)	Water level		Type of power and pump size (in.)	Use of water	Remarks
									Below land surface datum (ft)	Date of measurement			
10-10-6A	2549	34-48-04	102-45-15	Frank Zinser, Jr.	Raymond Adams	1963	4,051	3,828			5, G	Irr	--
6B	3525	47-31	46-39	Stafford & Killingsworth	Paul Garrison	1966	4,057	3,862			5, G	Irr	--
701	3736AP	47-11	50-40	Joe Ruther	R. D. Hubble	1967	4,105	3,910	163.3	Dec. 3, 1979	3, E	Irr	Observation well.
7A	896	47-08	51-54	W. D. Howard	Roy Jeter	1953	4,123	3,921			N	A	--
7B	1889	46-09	50-23	J. G. McFarland	Farmer County Drilling Co.	1958	4,096	3,856			N	A	--
9A	3655	46-30	46-39	Stafford & Killingsworth	Paul Garrison	1966	4,050	3,870			5, G	Irr	--
9B	2534	45-04	45-40	Martin Brothers	Farmer County Drilling Co.	1963	4,057	3,812			4, E	Irr	--
11-1A	1477	51-34	44-33	G. W. Brumley	W. D. Jones Drilling Co.	1955	4,107	3,886			5, E	Irr	--
2A	4087	52-09	40-28	F. H. Myrick	A. Nathan Hopson	1968	4,068	3,867			4, E	Irr	--
2B	3092	51-26	42-29	Hill Farms	Dan Wade	1965	4,111	3,860			N	A	--
401	2785	48-04	44-54	Frank Zinser, Jr.	Adams Drilling Co.	1964	4,060	--	190.4	Dec. 3, 1979	5, G	Irr	Observation well.
402		49-46	44-41	Mike Brumley	--	--	4,030	--	62.4	Feb. 15, 1980	W	S	Do.
501	1676	47-35	42-35	Billy Wayne Sisson	West Texas Drilling	1956	4,037	--	198.3	Dec. 3, 1979	4, E	Irr	Do.

DEAF SMITH COUNTY

Records of Wells--Continued

State well no.	District ident. no.	Latitude	Longitude	Owner	Driller	Date completed	Elev. of land surface (ft)	Elev. of base of Ogallala (ft)	Water level		Type of power and pump size (in.)	Use of water	Remarks
									Below land surface datum (ft)	Date of measurement			
10-11-5A	3332	34-48-33	102-41-45	Neil Wood	Ward Pump Co.	1965	4,027	3,827			4, E	Irr	--
601	40901	48-52	38-32	Hilbun & Foust	--	--	3,995	--	163.3	Dec. 5, 1979	3, E	Irr	Observation well.
6A	3576	49-31	38-38	do	Walco Drilling Co.	1966	3,980	3,807			3, E	Irr	--
6B	2247	49-37	37-31	James H. Bradley	B. A. Reddell	1961	3,975	3,800			N	A	--
6C	4117	48-05	39-53	Jerry Landers	Walco Drilling Co.	1969	4,011	3,776			5, G	Irr	--
7A	1819	47-23	43-06	Johnson Brothers	Jack Porter	1957	4,039	3,787			8, E	Irr	--
7B	2494	46-12	44-07	Paul Jesko	Friona Drilling, Pump Co.	1962	4,036	3,741			6, G	Irr	--
7C	4701	45-19	42-32	Garrison Brothers & Nelson	Parmer County Drilling Co.	1972	4,030	3,717			6, G	Irr	--
802	1972	45-27	41-27	Tom Johnson	Raymond Adams	1958	4,024	3,718	233.0	Dec. 3, 1979	8, G	Irr	Observation well.
8A	4413	46-43	41-55	Jess Ritter	do	1970	4,013	3,763			6, G	Irr	--
901	30	46-40	39-15	Viola Gray	Massey Brothers	1953	3,989	--	194.4	Dec. 3, 1979	--	Irr	Observation well.
9A	5025	46-44	38-48	Mrs. Herman Gray	Water Industries	1974	3,981	3,721			8, G	Irr	--

DEAF SMITH COUNTY

Records of Wells--Continued

State well no.	District ident. no.	Latitude	Longitude	Owner	Driller	Date completed	Elev. of land surface (ft)	Elev. of base of Ogallala (ft)	Water level		Type of power and pump size (in.)	Use of water	Remarks
									Below land surface datum (ft)	Date of measurement			
10-11-9B	4727	34-46-07	102-39-22	Carl McInroe	Water Industries, Inc.	1972	3,945	3,743			6, E	Irr	--
9C	4559	46-15	37-55	do	Parmer County Drilling Co.	1971	3,966	3,716			8, G	Irr	--
9D	3682	45-01	39-47	Elvin Wilson	West Texas Drilling, Inc.	1966	4,023	3,678			8, G	Irr	--
9E	3250	45-13	37-31	Thelma McMinn	Waymon Wilkins	1965	3,988	3,687			8, G	Irr	--
12-102	40926	51-13	36-17	W. F. Ponder	--	--	3,963	--	164.9	Dec. 5, 1979	8, G	Irr	Observation well.
1A	2946	51-05	35-47	Paul Rudd	West Texas Drilling, Inc.	1964	3,953	3,739			6, G	Irr	--
1B	2009	50-49	36-45	W. F. Ponder	Dirks Drilling Co.	1959	3,963	3,756			8, G	Irr	--
1C	2230	50-04	36-26	do	L. J. Dirks	1960	3,948	3,725			8, G	Irr	--
201	1032AP	52-26	34-28	R. L. Simpson	E. W. Allen	1954	3,922	3,832	71.8	Dec. 5, 1979	8, G	Irr	Observation well.
2A	2884	51-41	33-08	Jimmy Jesko	Vincent Gallagher	1964	3,925	3,681			6, G	Irr	--
2B	5213	51-06	34-50	Dale Kizarr	Lonnie Swimmer	1975	3,942	3,732			4, E	Irr	--
302	3933	51-07	30-21	Ewald Berend	Wolfe Drilling Co.	1968	3,899	--	195.7	Dec. 5, 1979	8, G	Irr	Observation well.
3A	4642	52-13	31-38	Sam Self	Hereford Irrigation	1971	3,927	3,617			4, G	Irr	--
3B	4785AP	51-57	30-02	Tommy Mason	Big T Pump Co., Inc.	1973	3,885	3,548			8, G	Irr	--
3C	4250	51-06	30-48	R. W. Hairgrove	N. E. Wolfe	1969	3,902	3,605			8, E	Irr	--

DEAF SMITH COUNTY

Records of Wells--Continued

State well no.	District ident. no.	Latitude	Longitude	Owner	Driller	Date completed	Elev. of land surface (ft)	Elev. of base of Ogallala (ft)	Water level		Type of power and pump size (in.)	Use of water	Remarks
									Below land surface datum (ft)	Date of measurement			
10-12-3D	1564	34-50-20	102-31-39	J. B. France	J. H. Fish	1956	3,903	3,718			N	A	--
402	2485	48-32	36-07	Delmar Sigle	West Texas Drilling, Inc.	1962	3,948	3,680			8, G	Irr	Observation well.
403		49-30	36-10	State of Texas	TDWR	1979	3,952	3,722			N	A	Stratigraphic test hole.
4A	5000AP	48-54	36-11	Edwin Axe	Wall & Sons Drilling	1974	3,949	3,671			4, E	Irr	--
4B	3906	48-07	37-25	A. A. Head	Waymon Wilkins	1967	3,963	3,736			6, C	Irr	--
504	4055	49-12	32-44	E. M. Thomas	N. E. Wolfe	1968	3,933	--	228.2	Dec. 5, 1979	8, G	Irr	Observation well.
5A	4755	49-54	33-32	Geo. T. Jones	Water Industries, Inc.	1973	3,923	3,667			8, G	Irr	--
5B	5183	48-44	34-59	Harrison Estate	Big T Pump Co., Inc.	1975	3,928	3,576			6, G	Irr	--
5C	3750	48-29	33-43	David H. Buchanan	Wolfe Drilling Co.	1967	3,913	3,575			8, G	Irr	--
6A	5051	48-23	31-14	Albert Lamb	Wall & Sons Drilling	1975	3,903	3,628			6, G	Irr	--
701	40970	46-06	35-35	Carnahan Brothers	--	--	3,945	--			8, E	Irr	Observation well.
7A	3455	47-11	36-07	do	Walco Drilling Co.	1966	3,939	3,661			8, E	Irr	--
7B	3194	45-20	36-25	Geraldine Schlabs & Jo Ann Strafuss	Jack Kirkland Drilling Co.	1965	3,977	3,733			2.5, E	Irr	--
8A	4288	47-24	33-26	J. E. Stengel	Pat Gallagher	1970	3,910	3,565			8, G	Irr	--
8B	5263	45-55	34-17	Austin C. Rose, Jr.	Wall & Sons Drilling	1975	3,928	3,638			8, G	Irr	--

DEAF SMITH COUNTY

Records of Wells--Continued

State well no.	District ident. no.	Latitude	Longitude	Owner	Driller	Date completed	Elev. of land surface (ft)	Elev. of base of Ogallala (ft)	Water level		Type of power and pump size (in.)	Use of water	Remarks
									Below land surface datum (ft)	Date of measurement			
10-12-904	4061	34-46-01	102-30-40	Joe Hodges & Harry Alban	J. D. Kirkland	1968	3,904	--	181.9	Dec. 5, 1979	8, G	Irr	Observation well.
9A	4299	47-01	30-39	Howard Gault	Big T Drill. Division	1969	3,895	3,595			8, E	Irr	--
9B	2844	46-17	31-49	Western Realty Co.	J. D. Kirkland, Jr.	1964	3,916	3,519			6, G	Irr	--
9C	3206	45-01	32-02	C. J. Crump	Vincent Gallagher	1965	3,935	3,495			8, E	Irr	--
13-103	2403	51-55	28-29	Cloyce Knowles	Walco Drilling Co.	1962	3,897	3,547	219.5	Dec. 5, 1979	8, G	Irr	Observation well.
1A	4301	51-06	28-49	Louis H. Woodford	N. E. Wolfe	1969	3,881	3,531			8, G	Irr	--
1B	3535AP	50-34	27-37	Mrs. Zoe Inman	Vincent Gallagher	1966	3,865	3,430			6, E	Irr	--
2A	5207	51-55	27-24	G. O. Cattle Company	Big T Pump Co., Inc.	1975	3,864	3,534			8, E	Irr	--
2B	2809	51-33	25-54	Grant Hanna	Walco Drilling Co.	1964	3,851	3,481			6, E	Irr	--
2C	4010	50-15	25-44	C. E. Johnson	Green Machinery Co.	1968	3,857	3,392			8, G	Irr	--
302	24	51-35	24-54	T. L. Kimbell	J. H. Fish	1953	3,836	--	175.4	Dec. 19, 1979	8, E	Irr	Observation well.
304	1924	50-54	24-10	M. S. Weber	Walco Drilling Co.	1958	3,834	--	184.4	Dec. 4, 1979	8, E	Irr	Do.
305	41002	52-27	24-14	W. G. & Dave McDonald	--	--	3,834	--	174.0	do	6, G	Irr	Do.
3A	4903	52-20	23-49	Dwaine Walker	Kenny Gearn Machine Works	1973	3,827	3,451			6, G	Irr	--

DEAF SMITH COUNTY

Records of Wells--Continued

State well no.	District ident. no.	Latitude	Longitude	Owner	Driller	Date completed	Elev. of land surface (ft)	Elev. of base of Ogallala (ft)	Water level		Type of power and pump size (in.)	Use of water	Remarks
									Below land surface datum (ft)	Date of measurement			
10-13-3B	4651	34-51-27	102-24-14	Cecelia Vasek	Water Industries, Inc.	1972	3,832	3,482			6, G	Irr	--
3C	2346	51-17	22-54	Nettie R. Sherman	West Texas Drilling, Inc.	1962	3,815	3,465			6, G	Irr	--
3D	4819	50-06	24-16	John D. Pitman	Kenny Gearn Machine Works	1973	3,828	3,464			6, E	Irr	--
401	1916	49-28	29-33	George E. Turrentine	West Texas Drilling, Inc.	1958	3,883	3,561	191.8	Dec. 19, 1979	8, G	Irr	Observation well.
402	41040	47-39	28-19	Holly Sugar Corporation	--	--	3,876	--			N	A	Observation well - abandoned. Recorder well.
4A	2607	49-50	29-34	George Turrentine	West Texas Drilling, Inc.	1963	3,878	3,568			8, G	Irr	--
4B	5091AP	49-18	28-22	R. R. Wills	Wall & Sons Drilling	1975	3,876	3,489			8, G	Irr	--
4C	4111	48-17	29-43	C. T. Douglas	Raymond Adams	1968	3,883	3,571			8, G	Irr	--
5A	3837	49-49	26-23	Jorde Farms	Vincent Gallagher	1967	3,885	3,435			8, E	Irr	--
5B	3446	49-11	27-29	do	do	1966	3,873	3,451			6, E	Irr	--
5C	4614	49-15	25-19	Hereford Cemetary Association	Water Industries, Inc.	1971	3,837	3,462			5, E	Irr	--
5D	4493	48-55	26-24	Mrs. Elmer D. Cook	Big T Pump Co., Inc.	1971	3,860	3,435			6, E	Irr	--
5E	4285	48-12	26-33	Holly Sugar Corporation	Walco Drilling Inc.	1969	3,851	3,444			6, E	Ind	--

DEAF SMITH COUNTY

Records of Wells--Continued

State well no.	District ident. no.	Latitude	Longitude	Owner	Driller	Date completed	Elev. of land surface (ft)	Elev. of base of Ogallala (ft)	Water level		Type of power and pump size (in.)	Use of water	Remarks
									Below land surface datum (ft)	Date of measurement			
10-13-5F	4332	34-47-40	102-25-15	Mrs. William Gaston	N. E. Wolfe	1970	3,841	3,477			8, E	Irr	--
6A	3768	49-37	22-57	John Q. McCleskey	Dirks Drilling	1967	3,812	3,500			4, E	Irr	--
6B	5228	47-39	23-51	Leroy Oswalt	Kenny Gearn Machine Works	1975	3,832	3,469			4, E	Irr	--
7A	5388	46-58	28-40	Howard Gault	Big T Pump Co., Inc.	1976	3,884	3,584			8, E	Irr	--
7B	3791	45-54	29-44	Ky Lawrence	Walco Drilling Co.	1967	3,901	3,616			6, G	Irr	--
7C	2922AP	45-17	29-39	J. B. Noland	do	1964	3,922	3,642			8, G	Irr	--
7D	1033	45-03	28-25	C. E. Beauford	Fred G. Sims	1954	3,922	3,662			N	A	--
805	2293	46-49	27-09	Mack Noland	West Texas Drilling, Inc.	1961	3,868	3,495	182.1	Dec. 6, 1979	8, G	Irr	Observation well.
8A	4377	45-58	27-27	E. C. Reinauer & Sons, Inc.	Walco Drilling Co.	1970	3,884	3,539			4, E	Irr	--
8B	2000	45-25	26-26	Joe Reinauer	L. J. Dirks	1959	3,884	3,514			8, G	Irr	--
8C	2058	45-25	25-24	Mrs. N. E. Gass	M. L. Winget	1959	3,872	3,482			N	A	--
903	41071	46-07	23-20	Edward Dziuk	--	--	3,850	--	194.8	Dec. 6, 1979	8, G	Irr	Observation well.
9A	3131	46-55	23-50	C. C. Williams	Walco Drilling Co.	1964	3,839	3,481			8, G	Irr	--
9B	2501	45-39	23-51	Denzil Pulliam	West Texas Drilling, Inc.	1963	3,854	3,482			6, G	Irr	--

DEAF SMITH COUNTY

Records of Wells--Continued

State well no.	District ident. no.	Latitude	Longitude	Owner	Driller	Date completed	Elev. of land surface (ft)	Elev. of base of Ogallala (ft)	Water level		Type of power and pump size (in.)	Use of water	Remarks
									Below land surface datum (ft)	Date of measurement			
10-14-104	4254	34-50-44	102-20-31	Southwest Feed Yards	Walco Drilling, Inc.	1969	3,782	3,584	81.5	Dec. 5, 1979	N	A	Observation well.
1A	4472	52-30	21-39	Joe Brorman	do	1971	3,805	3,486			6, G	Irr	--
1B	4209	51-31	20-39	Southwest Feed Yards, Inc.	Big T Drill. Division	1969	3,793	3,533			2, E	Ind	--
201	2527	51-51	18-58	J. G. Ellison	L. J. Dirks	1963	3,782	3,574			3, E	Irr	Observation well.
2A	2912	52-29	19-30	Earl Plank	Dirks Drilling Co.	1964	3,785	3,500			6, G	Irr	--
2B	4710	51-26	18-56	Richard Lupton	Water Industries, Inc.	1972	3,775	3,578			4, E	Irr	--
2C	4633	51-05	17-47	J. H. Fish	do	1972	3,763	3,613			4, E	Irr	--
303	1835	51-50	17-12	Ernest Sluder	L. J. Dirks	1957	3,764	3,630	76.0	Dec. 5, 1979	4, G	Irr	Observation well.
3A	5049	52-05	16-51	Leroy Johnson	J. D. Kirkland, Jr.	1974	3,764	3,644			4, G	Irr	--
3B		51-06	16-13	H. B. Higgins	Hubble Drlg. Co.	1970	3,745	3,590			--	S	--
403	41154	48-10	20-28	William Wulff	--	--	3,801	--	130.8	Dec. 6, 1979	3, E	Irr	Observation well.
404	1938	48-32	21-50	Jimmy Allred & R. C. Anderson	West Texas Drilling, Inc.	1958	3,803	--	159.6	Dec. 19, 1979	6, G	Irr	Do.
4A	4281	49-22	21-24	Texsun Feed-yards, Inc.	Walco Drilling, Inc.	1969	3,750	3,558			2, E	Irr	--
4B	4480	47-40	22-16	Edward Paetzold	West Texas Pump Company	1971	3,817	3,485			8, G	Irr	--
4C	4380	47-59	20-36	William Wulff	Walco Drilling, Inc.	1970	3,802	3,604			4, E	Irr	--

DEAF SMITH COUNTY

Records of Wells--Continued

State well no.	District ident. no.	Latitude	Longitude	Owner	Driller	Date completed	Elev. of land surface (ft)	Elev. of base of Ogallala (ft)	Water level		Type of power and pump size (in.)	Use of water	Remarks
									Below land surface datum (ft)	Date of measurement			
10-14-5A	1023	34-49-22	102-19-50	Albert L. Smith	J. H. Fish	1954	3,781	3,665			N	A	--
5B	2406	48-28	18-31	Zearl Cansler	L. J. Dirks	1962	3,792	3,697			N	A	--
5C	1798	47-35	19-57	C. F. Newsom	John Gallagher	1957	3,819	3,649			8, G	Irr	Triassic well.
6A	2751AP	47-56	16-45	A. C. Nystel & H. Chappel	Pettit Drilling Co.	1963	3,786	3,688			N	A	--
6B		49-30	15-35	R. Cocanougher	Hubble Drig. Co.	1977	3,720	3,615			--	S	--
701	19	46-18	21-30	Chester Cox	Winget Brothers	1953	3,853	3,593	189.3	Dec. 6, 1979	5, G	Irr	Observation well.
702	41187	45-09	21-18	Ruby Johnson	--	--	3,857	--	193.9	Dec. 19, 1979	6, E	Irr	Do.
704	41164	46-43	20-07	Curtis Traweek	--	--	3,841	--	156.0	Dec. 6, 1979	3, E	Irr	Do.
7A	3375	46-15	21-07	John J. Paetzold	West Texas Drilling, Inc.	1965	3,855	3,628			4, E	Irr	--
7B	5423	45-59	21-59	Charles R. Hoover	Wall & Sons Drilling, Inc.	1976	3,835	3,585			6, E	Irr	--
7C	4679AP	45-03	21-30	Teodosa Cervantez	L. T. Davis	1972	3,853	3,568			3, E	D	--
8A	4313	46-45	17-50	R. W. Elliston	Walco Drilling, Inc.	1969	3,839	3,654			4, E	Irr	--
8B	3986	46-14	19-00	Alton Fraser	Don Cargill	1968	3,855	3,598			3, E	Irr	--
8C	3855	45-25	19-53	W. A. Fisk, Estate	Walco Drilling Co.	1967	3,862	3,547			6, E	Irr	--
901	41172	46-42	16-58	Richard Drager	--	--	3,838	--	111.1	Dec. 6, 1979	2, E	Irr	Observation well.
9A	2522	46-08	15-33	Earl A. Clark	Walco Drilling Co.	1963	3,857	3,687			N	A	--

DEAF SMITH COUNTY

Records of Wells--Continued

State well no.	District ident. no.	Latitude	Longitude	Owner	Driller	Date completed	Elev. of land surface (ft)	Elev. of base of Ogallala (ft)	Water level		Type of power and pump size (in.)	Use of water	Remarks
									Below land surface datum (ft)	Date of measurement			
10-14-9B	2025	34-45-21	102-17-27	W.H. Johnson	L.J. Dirks	1959	3,851	3,672			3, E	Irr	--
9C	1655	45-20	15-51	F.S. Drager	West Texas Drilling Co.	1956	3,836	3,696			4, E	Irr	--
15-101		51-43	14-11	Vista Cattle Co.	--	--	3,740	--	52.9	Feb. 18, 1980	W	S	Observation well.
1A	1679	52-13	14-23	J.B. Thompson	J.C. Billah	1956	3,756	3,552			6, G	Irr	--
1B		50-58	14-50	Vista Cattle Co.	Hubble Drlg. Co.	1973	3,685	3,551			--	S	--
2A	5230	51-25	11-47	John Stribling	Wall & Sons Drilling, Inc.	1975	3,699	3,554			3, E	Irr	--
4A		48-28	13-05	R. Cocanougher	Hubble Drilling Co.	1966	3,830	3,718			--	S	--
4B		49-31	14-59	Robert Simpson	Hereford Irrigation & Well Service	1968	3,690	3,633			W	S	--
801		46-57	12-28	Geo. Gabel	--	--	3,877	--	106.9	Feb. 18, 1980	W	D, S	Observation well.
18-2A	1333	44-59	48-37	Cecil T. Bass	Parmer County Drilling Co.	1955	4,092	3,848			W	S	--
19-1A	2345	44-59	44-04	Hollis Horton	do	1962	4,044	3,769			8, G	Irr	--
21-201	2291	45-00	25-24	F.J. Knabe	West Texas Drilling, Inc.	1961	3,879	--	221.5	Dec. 19, 1979	8, G	Irr	Observation well.

DICKENS COUNTY

Records of Wells

All wells are drilled unless otherwise noted in remarks column.

Latitude and longitude are given in degrees, minutes and seconds.

Type of power and pump size: E, electric; G, gas (includes gasoline, butane and diesel); H, hand; W, windmill; N, none.

Pump size refers to size of discharge pipe in inches.

Use of water : D, domestic; S, livestock; Irr, irrigation; Ind, industrial; P, public supply; U, unused;
A, abandoned or destroyed.

State well no.	District ident. no.	Latitude	Longitude	Owner	Driller	Date completed	Elev. of land surface (ft)	Elev. of base of Ogallala (ft)	Water level		Type of power and pump size (in.)	Use of water	Remarks
									Below land surface datum (ft)	Date of measurement			
22-09-401		33-49-01	100-57-39	Matador Cattle Co.	Jameson Machinery Co.	1966	2,785	2,610			W, 2	S	--
402		48-09	59-13	S-Lazy-S Ranch	--	--	2,882	--	136.0	Nov. 8, 1979	E	D	Observation well.
602		47-55	54-24	H. Hughes	Garner Bros.	1969	2,693	2,588			--	Irr	--
604		47-43	54-50	--	--	--	2,737	--	79.1	Nov. 8, 1979	W	S	Observation well.
702		46-05	58-41	Hale Estate	--	--	2,998	--	264.7	do	W	S	Do.
802		45-55	56-19	Vera Rigsby	--	--	2,965	--	256.8	do	W	D	Do.
8A		45-06	57-13	John Hamilton	Crosby County Pump Co.	1978	2,974	2,604			--	Irr	--
9A		46-57	54-20	C. W. Barrington	Garner Bros.	1969	2,750	2,570			--	D	--
9B		45-29	54-04	Dewbre & Riley	Crosby County Pump Co.	1977	2,750	2,590			--	Irr	--
10-4A		47-44	50-37	Jim Bennett	Jameson Drilling	1978	2,640	2,540			--	Irr	--
7A		46-05	52-21	Dumont Bridge	Garner Bros.	1978	2,720	2,582			--	Irr	--
17-102		44-01	59-50	Ray Harris	Dyer Drilling Co.	1970	2,979	2,565	236.8	Nov. 8, 1979	E	D	Observation well.
402		41-32	59-40	R. Eldredge	Green Machinery Co.	1964	2,969	2,520			E	Irr	--
404		42-26	58-42	Buck VanMeter	do	1966	2,973	2,528			E	Irr	--
407		41-02	58-59	do	--	--	2,955	--	290.0	Nov. 8, 1979	E	D	Observation well.

Note: Elevation of base of Ogallala; Value may represent base of other water-bearing units hydraulically continuous with the Ogallala (High Plains aquifer).

DICKENS COUNTY

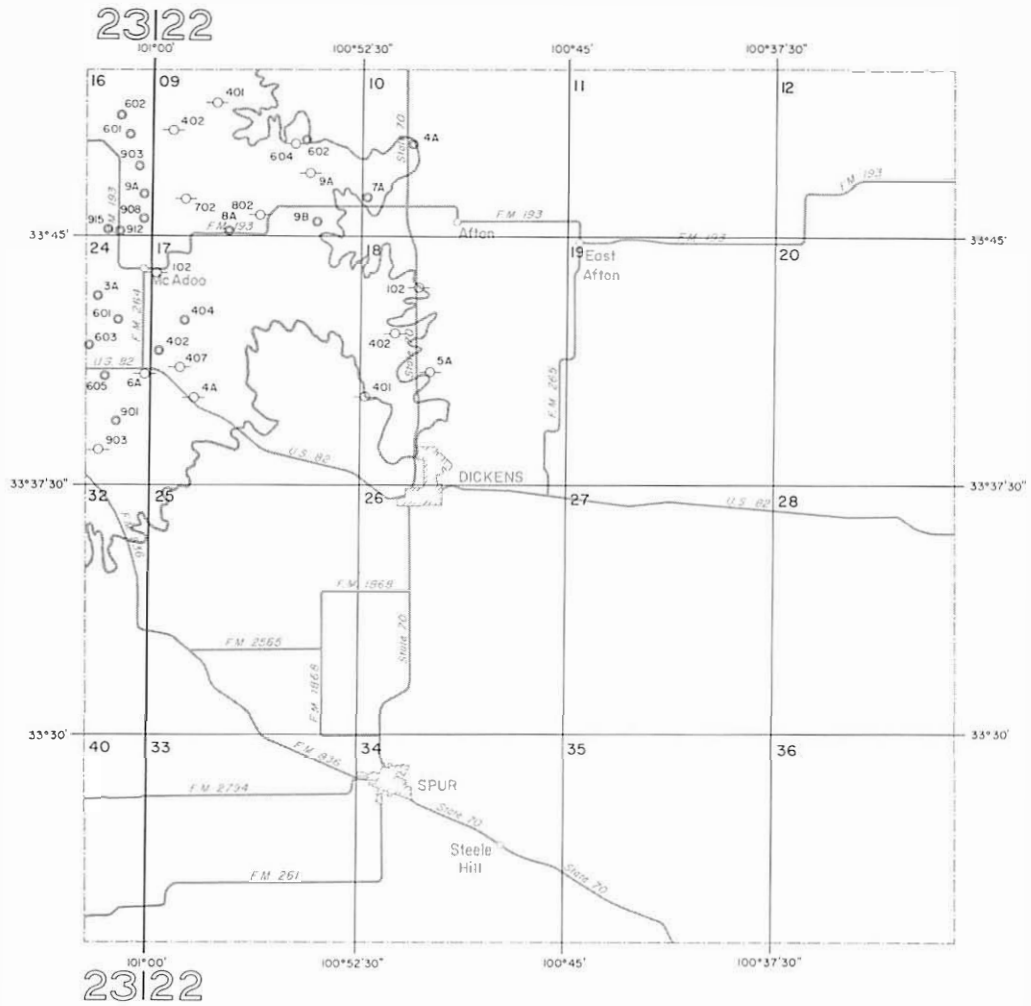
Records of Wells--Continued

State well no.	District ident. no.	Latitude	Longitude	Owner	Driller	Date completed	Elev. of land surface (ft)	Elev. of base of Ogallala (ft)	Water level		Type of power and pump size (in.)	Use of water	Remarks
									Below land surface datum (ft)	Date of measurement			
22-17-4A		33-40-04	100-58-23	Tony Edenburg	Peoples Water Well Drilling	1970	2,930	2,508			--	D	--
18-102		43-36	50-22	J. W. McSpadden	Jameson Drilling Co.	1969	2,655	2,580			E	D	--
401		40-05	52-24	Ransom Galloway	A. B. English, Jr.	1978	2,745	2,632	73.2	Nov. 9, 1979	E	S	Observation well.
402		42-13	51-11	Ms. W. Robinson	Crosby County Pump Co.	1979	2,690	2,582	37.4	do	E	S	Do.
5A		41-00	49-46	Doug Bartosh	do	1976	2,646	2,580			--	S	--
23-16-601		48-04	101-00-48	-- Gardner	Green Machinery Co.	1956	3,019	2,617	268.1	Nov. 8, 1979	G, 6	Irr	Observation well.
602		48-39	01-06	S-Lazy-S Ranch	D. L. Smith	--	3,020	2,600			G	Irr	--
903		47-05	00-28	Great Plains Construction	Green Machinery Co.	1968	3,012	2,642			G, 4	Irr	--
908		45-32	00-16	W. R. Harris	do	1962	2,998	2,572			G	Irr	--
912		45-02	01-12	Harris Bros.	do	1966	3,003	--	263.4	Nov. 8, 1979	E	Irr	Observation well.
915		45-10	01-35	do	do	1966	3,004	2,594			E, 6	Irr	--
9A		46-12	00-19	Ray Eldridge	Peoples Water Well Drilling	1974	3,002	2,576			--	Irr	--
24-3A		43-06	01-51	Joe Lowery	Crosby County Pump Co.	1969	2,982	2,520			E	Irr	--
601		42-31	01-15	E. Harris	Green Machinery Co.	--	2,986	2,536	282.6	Nov. 8, 1979	E, 4	Irr	Observation well.
603		41-42	02-14	Turner & Sims	do	1966	2,981	2,574	327.7	do	E	Irr	Do.
605		40-51	01-40	C. Crausby	do	1966	2,973	2,524			E	Irr	--

DICKENS COUNTY

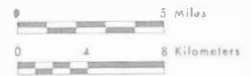
Records of Wells--Continued

State well no.	District ident. no.	Latitude	Longitude	Owner	Driller	Date completed	Elev. of land surface (ft)	Elev. of base of Ogallala (ft)	Water level		Type of power and pump size (in.)	Use of water	Remarks
									Below land surface datum (ft)	Date of measurement			
23-24-6A		33-41-01	101-00-14	Ray Eldredge	Crosby County Pump Co.	1976	2,964	2,526			--	S	--
901		39-30	01-14	D. E. Allen	--	1968	2,952	2,552			E, 3	Irr	--
903		38-09	01-47	E. G. Rich	--	--	2,948	--	250.4	Nov. 9, 1979	W	D	Observation well.



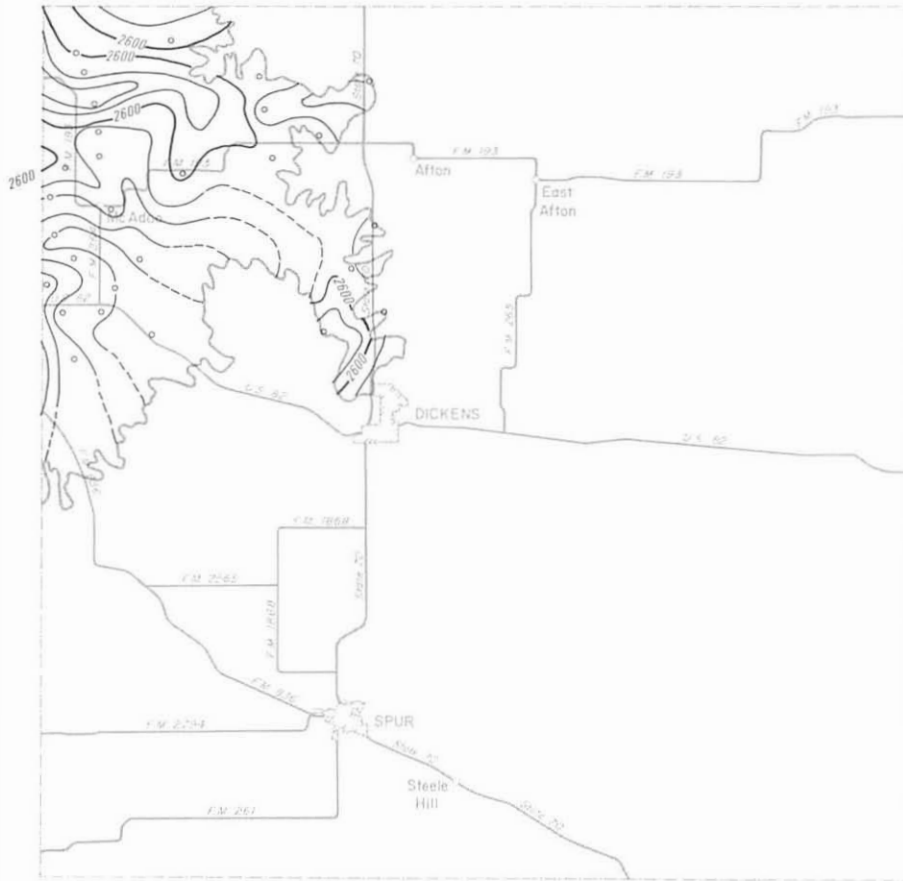
EXPLANATION

- | | | | |
|---|----------------------------|-----|----------------------------------|
| ○ | Public supply well | ⊗ | Test hole |
| ⊗ | Industrial well | ⊗ | Unused or abandoned well |
| ○ | Irrigation well | 201 | Last three digits of well number |
| ⊗ | Domestic or livestock well | 2A | Temporary well number |
| ⊗ | Oil or gas well | | |



Base adapted from county highway maps
by the Texas Department of Highway
and Public Transportation

Location of Control Wells, Dickens County, Texas



EXPLANATION

○
Well used for control

—
Line showing approximate altitude of the base of the High Plains Aquifer

- - -
Dashed where control is limited

Interval 20 feet

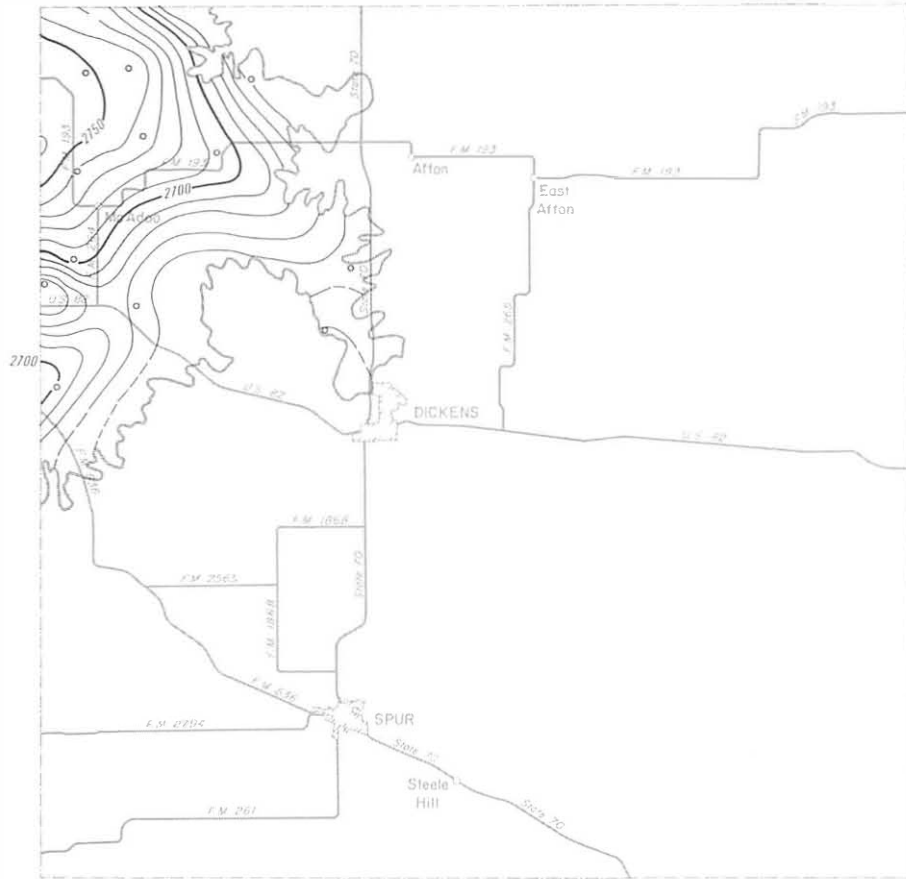
Datum is mean sea level

Note: Not all data points are presented which were used in contouring



Base adapted from county highway maps by the Texas Department of Highways and Public Transportation

Approximate Altitude of the Base of the High Plains Aquifer, Dickens County, Texas



EXPLANATION

○
Well used for control

— 2700 —

Line showing approximate altitude of water levels in the High Plains Aquifer

Dashed where control is limited
Interval 10 feet

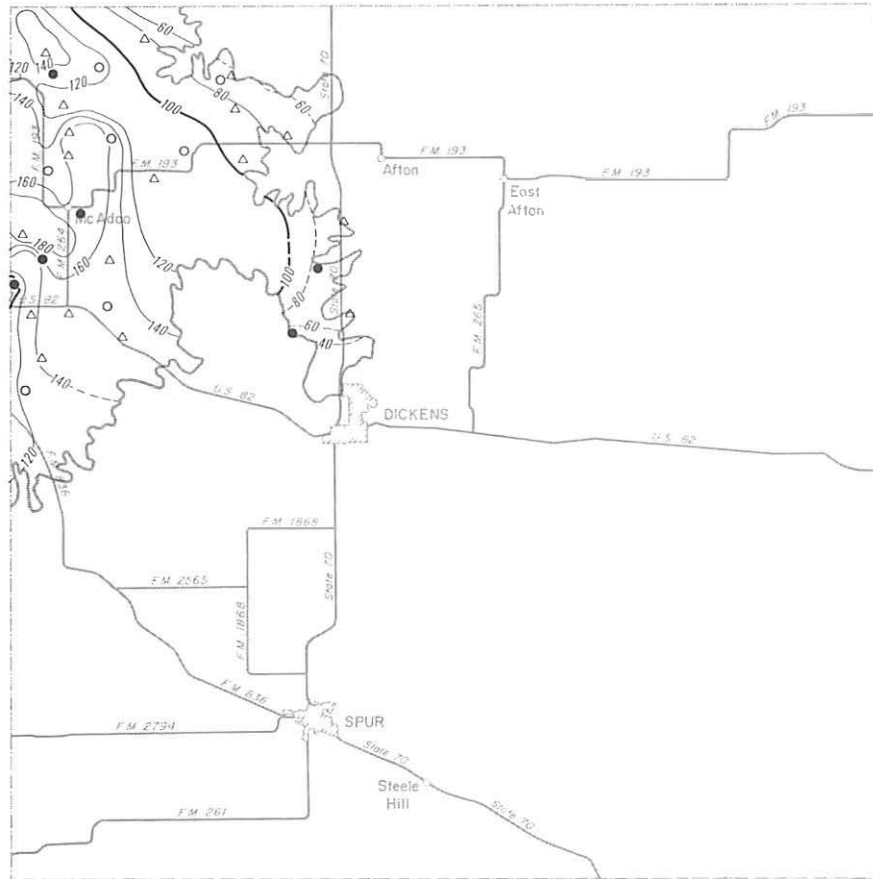
Datum is mean sea level

Note: Not all data points are presented which were used in contouring



Base adapted from county highway maps by the Texas Department of Highways and Public Transportation

Approximate Altitude of Water Levels in the High Plains Aquifer,
Winter 1979-80, Dickens County, Texas




EXPLANATION

- Location of well having a Winter 1979-80 water-level elevation and a known elevation of base of aquifer
- △ Location of well having a known elevation of base of aquifer and an estimated Winter 1979-80 water-level elevation
- Location of well having a Winter 1979-80 water-level elevation and an estimated elevation of base of aquifer

— 100 —
 Line showing approximate saturated thickness of the High Plains Aquifer
 Interval 20 feet

Note: Not all data points are presented which were used in contouring



Base adapted from county highway maps by the Texas Department of Highways and Public Transportation

Approximate Saturated Thickness of the High Plains Aquifer, 1980, Dickens County, Texas

FLOYD COUNTY

Records of Wells

All wells are drilled unless otherwise noted in remarks column.

Latitude and longitude are given in degrees, minutes and seconds.

Type of power and pump size: E, electric; G, gas (includes gasoline, butane and diesel); H, hand; W, windmill; N, none.

Pump size refers to size of discharge pipe in inches.

Use of water : D, domestic; S, livestock; Irr, irrigation; Ind, industrial; P, public supply; U, unused;
A, abandoned or destroyed.

State well no.	District ident. no.	Latitude	Longitude	Owner	Driller	Date completed	Elev. of land surface (ft)	Elev. of base of Ogallala (ft)	Water level		Type of power and pump size (in.)	Use of water	Remarks
									Below land surface datum (ft)	Date of measurement			
11-44-5A	88	34-17-58	101-32-53	Luther B. Brandes	Green Machinery Co., Inc.	1953	3,338	3,086			G, 10	Irr	--
6A	2330	18-14	31-56	L. B. Brandes	do	1964	3,322	3,087			G, 8	Irr	--
6B	3690	17-57	30-48	Mrs. A. M. Dietrich	Frank Stark	1974	3,305	3,065			G, 6	Irr	--
8A	2649	16-47	33-09	R. K. Ooley et al	A. W. Fish	1965	3,328	3,066			G, 8	Irr	--
8B	3110	15-39	33-08	W. Stoerner	Green Machinery Co., Inc.	1967	3,321	3,060			G, 8	Irr	--
8C	3430	15-05	33-18	L. Moore	Bud Gibbons	1970	3,325	3,057			G, 8	Irr	--
902	--	16-44	32-03	M. C. Scheele	Ideal Pump	1948	3,324	--	168.5	Jan. 8, 1980	N	A	Observation well.
9A	2814	17-11	31-37	K. C. Pritchard	Bud Gibbons	1965	3,322	3,102			G, 8	Irr	--
9B	1026	17-19	30-01	W. McLaughlin	Green Machinery Co., Inc.	1956	3,320	3,093			G, 8	Irr	--
9C	3318	16-36	31-02	Clyde Gallagher	Bud Gibbons	1969	3,314	3,109			N	A	--
9D	3660	16-25	31-42	M. C. Scheele	Curtis Sanders	1973	3,317	3,100			G, 6	Irr	--
9E	3484	15-51	30-58	Jean Holeman	do	1971	3,318	3,110			G, 6	Irr	--

Note: Elevation of base of Ogallala; Value may represent base of other water-bearing units hydraulically continuous with the Ogallala (High Plains aquifer).

FLOYD COUNTY

Records of Wells--Continued

State well no.	District ident. no.	Latitude	Longitude	Owner	Driller	Date completed	Elev. of land surface (ft)	Elev. of base of Ogallala (ft)	Water level		Type of power and pump size (in.)	Use of water	Remarks
									Below land surface datum (ft)	Date of measurement			
11-44-9F	3238	34-15-22	101-31-38	W. A. Boedeker	Green Machinery Co., Inc.	1969	3,325	3,108			G, 8	Irr	--
9G	3389	15-38	30-01	O. D. Torpley	do	1970	3,311	3,099			E, 8	Irr	--
45-408	3827	17-54	27-54	Agnes E. Cooper	W. F. Langston	1975	3,307	--	199.2	Jan. 8, 1980	E, 8	Irr	Observation well.
4A	3506	18-14	28-48	Mrs. T. V. Rankin	do	1971	3,310	3,038			E, 8	Irr	--
4B	2756	17-32	27-39	M. C. Burson	L. E. Davis	1965	3,297	3,036			G, 8	Irr	--
5A	1829	18-21	27-17	C. A. Issacs	Green Machinery Co., Inc.	1961	3,305	3,004			G, 8	Irr	--
5B	3512	17-55	26-45	Elvie Miller	do	1972	3,292	3,020			E, 8	Irr	--
5C	2867	18-04	25-06	J. B. Nance	Curtis Sanders	1966	3,284	2,987			G, 6	Irr	--
6A	2723	18-23	23-11	E. E. Shriver	Green Machinery Co., Inc.	1965	3,281	3,028			E, 6	Irr	--
6B	3539	17-57	23-45	Dorsey Baker	do	1972	3,271	2,984			E, 6	Irr	--
6C	3421	17-31	24-21	T. S. McGhee	Curtis Sanders	1971	3,282	3,026			E, 6	Irr	--
7A	3521	17-19	28-52	Pauline Clark	C. E. Ellis	1971	3,306	3,081			E, 6	Irr	--
7B	2403	16-45	28-33	C. A. Stevenson	A. W. Fish	1964	3,302	3,079			G, 8	Irr	--
7C	3531	16-29	29-41	H. N. Smith	Green Machinery Co., Inc.	1959	3,314	3,118			G, 8	Irr	--

FLOYD COUNTY

Records of Wells--Continued

State well no.	District ident. no.	Latitude	Longitude	Owner	Driller	Date completed	Elev. of land surface (ft)	Elev. of base of Ogallala (ft)	Water level		Type of power and pump size (i.n.)	Use of water	Remarks
									Below land surface datum (ft)	Date of measurement			
11-45-7D	2673	34-16-13	101-27-55	Herman R. King	David Jackson	1965	3,287	3,075			E, 8	Irr	--
7E	3584	15-39	28-29	Harold McLaughlin	Bud Gibbons	1964	3,292	3,097			G, 8	Irr	--
7F	3271	15-01	28-35	D. J. Phillips	Curtis Sanders	1969	3,298	3,068			E, 3	Irr	--
802	--	16-42	25-43	Francis C. Gleen	--	--	3,276	--	182.4	Jan. 8, 1980	E, 8	Irr	Observation well.
8A	2635	17-09	25-18	M. W. Hartman	Green Machinery Co., Inc.	1965	3,277	3,003			G, 8	Irr	--
8B	1603	16-59	25-42	F. Glenn	Jack Gray	1959	3,275	3,010			G, 8	Irr	--
8C	754	16-30	26-52	J. T. Griffin	Geo. Robertson	1955	3,279	3,056			G, 8	Irr	--
8D	3160	15-34	26-51	do	W. G. Goyne	1967	3,280	3,055			G, 8	Irr	--
8E	1104	15-33	27-19	Ike Johnson	Green Machinery Co., Inc.	1956	3,288	3,058			G, 8	Irr	--
8F	1863	15-01	27-04	Katherine Travis Ashburn Trust	Bogle & Flake Drilling Co.	1961	3,281	3,087			E, 8	Irr	--
8G	1301	15-01	25-40	H. D. Smith	Geo. H. Robertson	1957	3,267	3,072			E, 4	Irr	--
902	--	15-12	24-18	H. E. Frizzell	Green Machinery Co.	--	3,262	--	186.1	Jan. 8, 1980	N	A	Observation well.
9A	1527	17-01	24-26	G. C. Applewhite	Green Machinery Co., Inc.	1958	3,279	3,024			E, 8	Irr	--

FLOYD COUNTY

Records of Wells--Continued

State well no.	District ident. no.	Latitude	Longitude	Owner	Driller	Date completed	Elev. of land surface (ft)	Elev. of base of Ogallala (ft)	Water level		Type of power and pump size (in.)	Use of water	Remarks
									Below land surface datum (ft)	Date of measurement			
11-45-9B	3145	34-16-38	101-22-41	J. V. Nelson	Jack Seay	1967	3,250	2,985			E, 8	Irr	--
9C	3501	15-49	23-17	Mrs. Sally True	W. L. Langston	1971	3,258	3,028			G, 8	Irr	--
9D	3264	15-39	24-44	D. J. Phillips	Curtis Sanders	1969	3,261	3,043			G, 8	Irr	--
9E	3518	15-02	24-06	G. Belt	do	1971	3,259	3,048			E, 6	Irr	--
9F	1256	15-01	22-32	Paul Weiss	Green Machinery Co., Inc.	1957	3,250	2,984			G, 8	Irr	--
46-4A	1346	18-22	21-48	Massie & Bond	do	1957	3,274	3,021			G, 8	Irr	--
4B	2666	17-56	22-09	Dorsey Baker	do	1965	3,277	2,984			E, 6	Irr	--
4C	3001	17-50	21-17	do	Curtis Sanders	1966	3,265	3,005			G, 8	Irr	--
4D	2556	18-06	20-42	Sim Reeves	Green Machinery Co., Inc.	1965	3,253	3,063			N	A	--
4E	3056	17-37	20-26	R. E. Young	Curtis Sanders	1967	3,250	3,044			E, 4	Irr	--
5A	1794	17-38	19-41	do	Green Machinery Co., Inc.	1960	3,238	3,058			N	A	--
5B	2521	17-31	18-42	John Smitherman	Joe Jarrett	1964	3,245	2,960			E, 5	Irr	--
6A	1406	18-04	17-09	H. B. Deavanport	Green Machinery Co., Inc.	1957	3,211	2,930			G, 6	Irr	--
6B	586	18-13	15-50	M. L. Wallace	Geo. Robertson	1955	3,207	2,910			G, 6	Irr	--

FLOYD COUNTY

Records of Wells--Continued

State well no.	District ident. no.	Latitude	Longitude	Owner	Driller	Date completed	Elev. of land surface (ft)	Elev. of base of Ogallala (ft)	Water level		Type of power and pump size (in.)	Use of water	Remarks
									Below land surface datum (ft)	Date of measurement			
11-46-701	--	34-16-52	101-21-46	J. V. Nelson	A. W. Fish	1953	3,265	--	217.3	Jan. 8, 1980	E, 8	Irr	Observation well.
7A	1425	16-58	20-38	Burton Thornton	Green Machinery Co., Inc.	1957	3,252	2,972			E, 6	Irr	--
7B	3620	16-08	21-43	J. W. Reid	Curtis Sanders	1973	3,251	2,976			G, 6	Irr	--
7C	1466	15-38	21-43	Dewanda Blenden	Haynes Machinery Co.	1958	3,248	2,968			G, 8	Irr	--
7D	3627	15-34	20-01	M. B. Kropp	Bryon Jackson	1958	3,237	2,918			G, 6	Irr	--
802	28	17-17	17-31	Nell B. Navenport	C. W. Robertson	1953	3,235	--	254.5	Jan. 9, 1978	E, 4	Irr	Observation well.
8A	2507	16-46	19-30	E. J. Kinslow	Bud Gibbons	1964	3,231	2,961			N	A	--
8B	3307	17-15	18-02	Sim Reeves	Curtis Sanders	1969	3,240	2,910			G, 6	Irr	--
8C	2866	16-50	18-03	Howard Estate	H. A. Walker	1965	3,242	2,922			G, 6	Irr	--
8D	457	15-50	19-32	R. E. Young	Green Machinery Co., Inc.	1954	3,235	2,934			G, 8	Irr	--
8E	2668	15-43	18-01	Salum & Stone	do	1965	3,236	2,914			G, 6	Irr	--
8F	3537	15-09	19-31	Eula B. Thornton Trust	do	1972	3,227	2,925			G, 8	Irr	--
8G	3004	15-14	18-12	G. D. Probasco	H. O. Bogle, Jr.	1956	3,227	2,925			G, 5	Irr	--
9A	217	16-41	15-48	R. Hall	Green Machinery Co., Inc.	1953	3,216	2,898			G, 8	Irr	--

FLOYD COUNTY

Records of Wells--Continued

State well no.	District ident. no.	Latitude	Longitude	Owner	Driller	Date completed	Elev. of land surface (ft)	Elev. of base of Ogallala (ft)	Water level		Type of power and pump size (in.)	Use of water	Remarks
									Below land surface datum (ft)	Date of measurement			
11-46-9B	2410	34-16-10	101-17-10	Walter Burgess	H. A. Walker	1964	3,232	2,925			G, 8	Irr	--
9C	1619	15-57	16-16	L. N. Johnson	Green Machinery Co., Inc.	1959	3,220	2,955			G, 4	Irr	--
9D	3083	15-31	16-56	Leroy Durham	Bud Gibbons	1967	3,222	2,909			G, 6	Irr	--
9E	23	15-40	15-03	L. N. Johnson	C. W. Robertson	1953	3,205	2,887			G, 8	Irr	--
9F	1817	15-02	15-52	Leighton Teeple	Green Machinery Co., Inc.	1960	3,212	2,887			G, 8	Irr	--
47-403	2478	18-37	13-26	R. R. Speer	P. L. Peepie	1964	3,188	2,908	196.5	Jan. 8, 1980	E, 2	U	Observation well.
4A	480	17-55	14-41	M. Marshall	Max George	1954	3,198	2,893			G, 6	Irr	--
703	3098	15-20	12-54	Sybil Hewitt	Calvin Galyen	1967	3,185	--	235.3	Jan. 8, 1980	G, 8	Irr	Observation well.
7A	776	17-17	13-22	L. N. Johnson	Robertson Drilling Co.	1955	3,190	2,883			G, 6	Irr	--
7B	63	16-50	14-13	do	C. W. Robertson	1953	3,194	2,886			G, 8	Irr	--
7C	221	16-49	13-39	do	Green Machinery Co., Inc.	1953	3,189	2,860			G, 8	Irr	--
7D	1813	15-32	12-35	Sybil Hewitt	Don Wade	1960	3,186	2,891			G, 6	Irr	--
8A	1267	16-21	12-03	J. W. Taylor	Green Machinery Co., Inc.	1957	3,182	2,886			G, 6	Irr	--
8B	1589	15-35	12-06	do	do	1959	3,182	2,872			G, 6	Irr	--
8C	1784	15-36	11-07	Ivy Moon	do	1960	3,176	2,911			G, 6	Irr	--

FLOYD COUNTY

Records of Wells--Continued

State well no.	District ident. no.	Latitude	Longitude	Owner	Driller	Date completed	Elev. of land surface (ft)	Elev. of base of Ogallala (ft)	Water level		Type of power and pump size (in.)	Use of water	Remarks
									Below land surface datum (ft)	Date of measurement			
11-52-2A	3428	34-14-47	101-32-47	Dollie Street	W. L. Langston	1971	3,323	3,103			G, 6	Irr	--
2B	3661	14-16	33-42	Albert Scheele	Curtis Sanders	1973	3,323	3,083			G, 8	Irr	--
2C	2282	13-38	32-38	B. H. Quebe	Geo. H. Robertson	1963	3,319	3,089			E, 8	Irr	--
2D	323	13-23	32-44	Floyd Tomlinson	do	1954	3,317	3,048			G, 8	Irr	--
2E	2710	12-44	33-16	C. B. Moore	H. O. Bogle, Jr.	1965	3,317	3,007			G, 6	Irr	--
2F	3258	12-48	32-43	Floyd Tomlinson	Bud Gibbons	1969	3,310	3,010			G, 8	Irr	--
305	2606	13-30	31-25	Ewald Quebe	Bud Gibbons Drilling Co.	1964	3,313	--	182.5	Jan. 8, 1980	E, 4	Irr	Observation well.
3A	1946	14-47	32-00	Lucy Clements	Henry Robertson	1962	3,322	3,089			G, 8	Irr	--
3B	3358	14-05	31-38	Helmuth Quebe	Bud Gibbons	1970	3,305	3,105			G, 6	Irr	--
3C	1357	14-05	30-32	D & B Rathman	Green Machinery Co., Inc.	1957	3,308	3,062			G, 8	Irr	--
3D	1612	13-05	31-49	Oscar Golden	Haynes Machinery Co.	1959	3,317	3,030			G, 8	Irr	--
3E	3669	12-50	30-32	Ewald Quebe	Bud Gibbons	1973	3,312	3,013			G, 6	Irr	--
5A	3236	11-18	32-58	C. C. Huddleston	W. G. Goyne	1968	3,312	2,982			G, 8	Irr	--
5B	3183	10-21	33-30	Lewis Cox	Bud Gibbons	1968	3,310	2,947			N	A	--

FLOYD COUNTY

Records of Wells--Continued

State well no.	District ident. no.	Latitude	Longitude	Owner	Driller	Date completed	Elev. of land surface (ft)	Elev. of base of Ogallala (ft)	Water level		Type of power and pump size (in.)	Use of water	Remarks
									Below land surface datum (ft)	Date of measurement			
11-52-5C	2621	34-10-20	101-33-07	Douglas Cox	Haynes Machinery Co.	1964	3,307	2,939			G, 8	Irr	--
603	--	11-15	31-34	Ivan J. Thompson	--	--	3,310	--	198.8	Jan. 8, 1980	G, 8	Irr	Observation well.
6A	3065	11-36	30-31	L. L. Rhodes	Jack Seay	1967	3,304	2,964			E, 6	Irr	--
6B	3103	11-27	31-55	H. C. Ford	A. W. Fish	1967	3,314	2,952			G, 8	Irr	--
6C	2916	10-21	31-38	G. V. Jackson	H. A. Walker	1966	3,306	2,926			G, 8	Irr	--
6D	1724	10-10	30-42	Tri C Corporation	Bogle & Flake Drilling Co.	1960	3,304	2,934			E, 8	Irr	--
6E	3581	10-01	31-33	W. J. Lee	Green Machinery Co., Inc.	1972	3,304	2,918			G, 6	Irr	--
8A	3406	07-35	33-06	Hardy Fugate	Bud Gibbons	1970	3,311	2,937			G, 8	Irr	--
901	--	09-23	30-57	Martin Bradley	TC & D Co.	1913	3,302	--	204.9	Jan. 8, 1980	G, 8	Irr	Observation well.
908	2770	08-05	30-57	J. R. Belt, Jr.	H. O. Bogle, Jr.	1965	3,299	--	201.7	Jan. 4, 1980	G, 8	Irr	Do.
9A	3643	09-18	32-07	W. L. Bradley	W. L. Langston	1973	3,302	2,926			G, 6	Irr	--
9B	1754	09-22	30-04	C. A. Lucas	Geo. H. Robertson	1960	3,301	2,911			G, 8	Irr	--
9C	2933	08-39	30-53	Oscar Golden	Green Machinery Co., Inc.	1966	3,302	2,905			G, 8	Irr	--
9D	2491	08-20	32-01	do	H. A. Walker	1964	3,295	2,919			G, 8	Irr	--
9E	2139	07-46	30-59	Clyde Lucas	Jack Seay	1963	3,299	2,899			G, 8	Irr	--

FLOYD COUNTY

Records of Wells--Continued

State well no.	District ident. no.	Latitude	Longitude	Owner	Driller	Date completed	Elev. of land surface (ft)	Elev. of base of Ogallala (ft)	Water level		Type of power and pump size (in.)	Use of water	Remarks
									Below land surface datum (ft)	Date of measurement			
11-53-102	2452	34-12-33	101-28-38	Emma Boedeker	W. G. Goyne	1964	3,293	--	196.9	Jan. 8, 1980	E, 6	Irr	Observation well.
1A	67	14-48	29-32	G. B. Bowles	Robertson Drilling Co.	1953	3,307	3,102			G, 8	Irr	--
1B	3402	14-20	27-31	E. J. Foster	Bud Gibbons	1970	3,278	3,086			G, 8	Irr	--
1C	2424	13-51	28-42	L. E. Cowart	do	1964	3,298	3,097			E, 6	Irr	--
1D	3486	13-43	29-46	J & M Webb	Geo. H. Robertson	1970	3,312	3,098			E, 6	Irr	--
1E	2197	13-05	29-24	E. H. Boedeker	W. G. Goyne	1963	3,310	3,070			E, 6	Irr	--
1F	3572	13-14	28-33	Joe E. Webb	A. W. Fish	1972	3,287	3,067			E, 4	Irr	--
1G	2894	12-31	28-31	Lucille Brown	Bud Gibbons	1966	3,296	3,050			G, 8	Irr	--
1H	3489	12-31	27-46	C. H. Huffman	Curtis Sanders	1971	3,296	3,053			G, 6	Irr	--
204	2676	14-52	26-55	Keith Jackson	do	1965	3,279	--	172	--	E, 8	Irr	Observation well.
205	--	13-59	26-18	H. E. Frizzell	--	--	3,279	--	157.5	Jan. 8, 1980	E, 4	Irr	Do.
2A	2842	13-42	26-49	J. T. Griffin	W. G. Goyne	1965	3,281	3,084			N	A	--
2B	3324	13-32	25-20	M. A. Boone	Curtis Sanders	1969	3,262	2,997			E, 3	Irr	--
2C	3568	13-01	25-03	E. C. Mosley	Green Machinery Co., Inc.	1972	3,261	3,001			E, 5	Irr	--
302	1300	13-24	23-38	R. L. Smith	Geo. H. Robertson	1957	3,253	--	195.3	Jan. 8, 1980	E, 6	Irr	Observation well.
3A	3630	14-50	23-20	H. D. Smith	Bud Gibbons	1973	3,239	2,971			E, 6	Irr	--

FLOYD COUNTY

Records of Wells--Continued

State well no.	District ident. no.	Latitude	Longitude	Owner	Driller	Date completed	Elev. of land surface (ft)	Elev. of base of Ogallala (ft)	Water level		Type of power and pump size (in.)	Use of water	Remarks
									Below land surface datum (ft)	Date of measurement			
11-53-3B	3639	34-14-23	101-23-54	J. Reeves	Fox Drilling Co.	1973	3,249	2,999			E, 8	Irr	--
3C	3222	13-43	23-42	R. L. Smith	Green Machinery Co., Inc.	1968	3,252	2,970			E, 6	Irr	--
3D	1189	12-54	24-19	Bryan Smith	Geo. H. Robertson	1956	3,259	2,993			G, 8	Irr	--
4A	3340	11-56	29-35	Dixie Shop, Inc.	Green Machinery Co., Inc.	1970	3,307	2,976			G, 8	Irr	--
4B	3288	11-37	29-32	Clara Isaack	Buster Brown	--	3,302	3,022			G, 8	Irr	--
4C	2152	11-36	28-48	J & M Webb	Bogle & Flake Drilling Co.	1963	3,295	3,005			E, 6	Irr	--
4D	3680	10-18	28-18	James Pinner	Green Machinery Co., Inc.	1973	3,283	2,993			E, 6	Irr	--
50L	--	11-46	25-43	Leslie Ferguson	--	1941	3,283	--	217.9	Jan. 8, 1980	E, 8	Irr	Observation well.
5A	2574	12-09	25-43	do	H. A. Walker	1964	3,277	3,002			E, 6	Irr	--
5B	1713	11-37	25-37	Marie Cooper	H. O. Bogle, Sr.	1959	3,283	3,016			E, 6	Irr	--
5C	3242	11-08	27-09	G. E. Tannahill, Estate	W. L. Langston	1969	3,292	2,973			G, 6	Irr	--
5D	2773	10-02	26-25	Milford Carthel	Green Machinery Co., Inc.	1965	3,280	3,015			G, 6	Irr	--
5E	3235	10-02	25-16	A. Champion	Curtis Sanders	1968	3,272	3,070			E, 3	Irr	--

FLOYD COUNTY

Records of Wells--Continued

State well no.	District ident. no.	Latitude	Longitude	Owner	Driller	Date completed	Elev. of land surface (ft)	Elev. of base of Ogallala (ft)	Water level		Type of power and pump size (in.)	Use of water	Remarks
									Below land surface datum (ft)	Date of measurement			
11-53-6A	3115	34-11-17	101-24-20	R. H. Tinsley	Bud Gibbons	1967	3,264	3,047			E, 3	Irr	--
6B	1317	11-42	23-41	Horton Howell	Jess Birdsong	1957	3,252	3,068			E, 6	Irr	--
6C	2164	11-56	22-44	do	Geo. H. Robertson	1963	3,247	3,055			E, 2	Irr	--
6D	2205	11-35	22-30	R. H. Tinsley	H. O. Bogle	1963	3,258	3,063			G, 5	Irr	--
6E	2715	10-30	24-29	Kenneth Brosen	H. O. Bogle, Jr.	1965	3,264	3,065			E, 4	Irr	--
6F	1147	10-03	23-13	E. A. McLeod	Green Machinery Co., Inc.	1956	3,262	3,062			E, 4	Irr	--
6G	1387	10-01	23-10	Maude Stalcup	B & F Drilling Co.	1956	3,262	3,063			G, 4	Irr	--
702	--	09-31	28-21	J. T. Carthel	--	1913	3,281	--	186.0	Jan. 8, 1980	E, 6	Irr	Observation well.
705	2870	07-17	29-06	Mrs. N. W. Schacht	L. T. Davis	1965	3,289	--	218	--	G, 8	Irr	Do.
7A	3558	09-31	29-29	H. P. Clements	Curtis Sanders	1972	3,297	2,922			E, 6	Irr	--
7B	3203	09-07	28-25	Mrs. Ora Collis	Green Machinery Co., Inc.	1968	3,284	2,924			G, 8	Irr	--
7C	2335	08-48	28-44	Hodel, et al	do	1964	3,291	2,943			G, 6	Irr	--
7D	3348	08-10	29-13	John Hodel Estate	do	1970	3,293	2,898			G, 8	Irr	--
802	1183	08-42	25-06	Josie Taylor	B & F Drilling Co.	1956	3,276	--	152.7	Jan. 7, 1980	E, 2	Irr, S	Observation well.
8A	3284	09-14	25-37	E. L. Whitaker	David Jackson	1969	3,278	3,070			E, 3	Irr	--

FLOYD COUNTY

Records of Wells--Continued

State well no.	District ident. no.	Latitude	Longitude	Owner	Driller	Date completed	Elev. of land surface (ft)	Elev. of base of Ogallala (ft)	Water level		Type of power and pump size (in.)	Use of water	Remarks
									Below land surface datum (ft)	Date of measurement			
11-53-8B	2306	34-08-51	101-27-13	W. J. Griffith	Bud Gibbons Drilling Co.	1963	3,287	2,967			G, 8	Irr	--
903	3315	09-04	22-57	Guy Sams	Green Machinery Co., Inc.	1969	3,259	--	162.8	Jan. 7, 1980	E, 4	Irr	Observation well.
9A	2450	09-21	23-13	Kate Price	W. G. Goyne	1964	3,262	3,062			E, 4	Irr	--
9B	3261	09-23	22-39	do	do	1969	3,250	3,060			E, 2	Irr	--
9C	1335	08-59	22-30	D & F Brown	S. C. Grantham	1957	3,246	3,053			E, 3	Irr	--
54-101	2614	13-23	20-32	Malvin Jarboe	W. G. Goyne	1964	3,236	--	213.4	Jan. 8, 1980	G, 6	Irr	Observation well.
1A	3619	14-39	21-43	Paul Hrbacek	Curtis Sanders	1973	3,233	2,958			E, 6	Irr	--
1B	1320	13-59	22-07	J. C. Rhoderick	A. W. Fish	1957	3,244	2,982			G, 8	Irr	--
1C	3023	13-58	21-12	Malvin Jarboe	Buster Brown Drilling Co.	1967	3,238	2,968			E, 6	Irr	--
1D	3106	13-28	21-59	Bob Lane	Jack Seay	1967	3,248	3,003			G, 6	Irr	--
1E	2598	13-05	21-36	Ed Whitfill	Green Machinery Co., Inc.	1964	3,238	2,983			G, 6	Irr	--
1F	3114	13-39	20-33	H. R. Hartman	W. G. Goyne	1967	3,233	2,965			G, 8	Irr	--
1G	3133	13-18	20-04	C. W. Ramsey	Curtis Sanders	1967	3,225	2,972			G, 5	Irr	--
1H	820	12-10	21-11	Margaret Calahan	Peerless Pump Co.	1955	3,246	3,048			N	A	--
2A	1985	14-18	19-23	Dorsey Baker	H. O. Bogle	1962	3,214	2,960			G, 8	Irr	--

FLOYD COUNTY

Records of Wells--Continued

State well no.	District ident. no.	Latitude	Longitude	Owner	Driller	Date completed	Elev. of land surface (ft)	Elev. of base of Ogallala (ft)	Water level		Type of power and pump size (in.)	Use of water	Remarks
									Below land surface datum (ft)	Date of measurement			
11-54-2B	844	34-14-21	101-17-31	Mrs. M. M. Garrett	L. P. Davis & Son	1955	3,210	2,890			G, 8	Irr	--
2C	2484	12-45	18-46	A. P. Sanders	A. W. Fish	1964	3,214	2,956			G, 8	Irr	--
2D	3397	12-50	17-31	Marble Brothers	Geo. H. Robertson	1963	3,212	2,927			N	A	--
302	2168	12-40	15-02	W. M. Stamford	Green Machinery Co., Inc.	1963	3,201	2,885	261.1	Jan. 7, 1980	G, 8	Irr	Observation well.
303	3226	14-21	17-06	Mrs. May Garrett	Curtis Sanders	1968	3,208	--	244.8	Jan. 8, 1980	G, 6	Irr	Do.
3A	3214	13-01	16-35	Margaret Calahan	do	1968	3,187	2,903			G, 8	Irr	--
3B	1693	13-18	15-31	Kate Wood	--	--	3,199	2,873			G, 8	Irr	--
3C	24	13-37	15-04	Carl Daniel	C. W. Robertson	1953	3,198	2,874			G, 8	Irr	--
3D	572	12-31	15-59	H. R. Hartman	G. H. Robertson	1955	3,204	2,899			G, 8	Irr	--
401	1462	11-14	21-37	Virginia H. Jackson	Bud Gibbons	1958	3,259	--	183.7	Jan. 8, 1980	N	A	Observation well.
4A	1108	10-22	21-35	Frank Moore	--	1956	3,243	3,075			N	A	--
4B	2880	10-56	20-03	Lela Thomas	Curtis Sanders	1966	3,246	2,931			E, 4	Irr	--
4C	1110	10-08	20-39	Frank Moore	--	1956	3,248	3,034			N	A	--
5A	1504	11-59	19-37	Hershel Carthel	Green Machinery Co., Inc.	1958	3,232	2,963			N	A	--
5B	2677	12-07	18-12	Norman Muncy	do	1965	3,222	2,952			E, 3	Irr	--

FLOYD COUNTY

Records of Wells--Continued

State well no.	District ident. no.	Latitude	Longitude	Owner	Driller	Date completed	Elev. of land surface (ft)	Elev. of base of Ogallala (ft)	Water level		Type of power and pump size (in.)	Use of water	Remarks
									Below land surface datum (ft)	Date of measurement			
11-54-5C	1340	34-18-45	101-11-08	Robt. L. Smith	Bud Gibbons	1955	3,222	2,892			G, 6	Irr	--
5D	1691	10-58	17-44	Mrs. A. B. Kenady	Green Machinery Co., Inc.	1959	3,214	2,914			G, 8	Irr	--
5E	1131	10-04	18-23	M. M. Smitherman	do	1956	3,233	2,943			N	A	--
601	3032	10-50	17-11	Gertrude Smitherman	do	1967	3,209	2,884	246.5	Jan. 7, 1980	E, 3	Irr	Observation well.
6A	3003	12-13	16-54	C. M. Meredith	do	1966	3,208	2,900			G, 6	Irr	--
6B	3234	11-19	16-36	John Wilson	Buster Brown Drilling Co.	1968	3,207	2,907			G, 5	Irr	--
6C	3536	11-10	16-00	Robert P. Howard	L. T. Wood	1972	3,204	2,869			G, 6	Irr	--
6D	3503	10-43	15-18	Lillian Marble	Geo. H. Robertson	1971	3,197	2,877			G, 4	Irr	--
7A	3253	09-24	20-15	J. P. Williams	Curtis Sanders	1969	3,236	3,019			E, 6	Irr	--
7B	3093	08-28	20-03	R. I. Bennett	do	1967	3,216	3,042			N	A	--
801	2768	08-35	19-25	Otho Sanders	do	1965	3,221	--	175.7	Jan. 7, 1980	E, 2	Irr	Observation well.
8A	3244	08-43	18-54	do	do	1969	3,217	2,979			N	A	--
8B	1591	07-30	19-50	E. R. Anderson	Green Machinery Co., Inc.	1959	3,208	3,031			E, 4	Irr	--
901	1838	09-00	15-14	Junior Taylor	Geo. H. Robertson	1961	3,193	--	223.5	Jan. 7, 1980	E, 1	S	Observation well.

FLOYD COUNTY

Records of Wells--Continued

State well no.	District ident. no.	Latitude	Longitude	Owner	Driller	Date completed	Elev. of land surface (ft)	Elev. of base of Ogallala (ft)	Water level		Type of power and pump size (in.)	Use of water	Remarks
									Below land surface datum (ft)	Date of measurement			
11-54-9A	2535	34-09-04	101-16-52	Eddie Fortenberry	W. G. Goyne	1964	3,183	2,958			N	A	--
9B	808	08-14	16-34	W. I. McCormick	Texas Pump & Machine	1955	3,197	2,983			N	A	--
55-1A	2752	14-40	13-27	Leighton Teeple	H. O. Bogle	1965	3,191	2,843			G, 8	Irr	--
1B	2287	12-58	14-29	W. M. Staniforth	Green Machinery Co., Inc.	1963	3,197	2,874			G, 8	Irr	--
1C	1639	12-58	13-30	do	Keith Frye	1959	3,185	2,863			G, 8	Irr	--
1D	2011	12-31	13-03	do	W. M. Tye	1962	3,162	2,842			N	A	--
2A	1142	14-28	12-04	J. W. Taylor Estate	Green Machinery Co., Inc.	1956	3,184	2,868			G, 8	Irr	--
4A	3609	11-43	14-41	M. M. Julian	Curtis Sanders	1972	3,190	2,874			G, 8	Irr	--
4B	594	11-14	13-55	J. C. Franks	Green Machinery Co., Inc.	1955	3,186	2,862			G, 8	Irr	--
4C	1314	10-45	14-43	E. E. Wells	do	1957	3,192	2,872			N	A	--
4D	2531	10-01	14-46	J. Wiginton	do	1964	3,190	2,885			G, 6	Irr	--
4E	1461	10-13	14-13	Taylor & Fortenberry	Plainview Drilling Co.	1958	3,188	2,873			G, 6	Irr	--
4F	1736	10-24	13-06	C. W. Dillard	Green Machinery Co., Inc.	1960	3,182	2,891			G, 6	Irr	--
501	3134	10-38	12-05	J. A. Welch	do	1967	3,184	--	278.7	Jan. 7, 1980	G, 6	Irr	Observation well.

FLOYD COUNTY

Records of Wells--Continued

State well no.	District ident. no.	Latitude	Longitude	Owner	Driller	Date completed	Elev. of land surface (ft)	Elev. of base of Ogallala (ft)	Water level		Type of power and pump size (i.n.)	Use of water	Remarks
									Below land surface datum (ft)	Date of measurement			
11-55-5A	3273	34-11-05	101-12-02	S. C. Burlison	Geo. H. Robertson	1969	3,181	2,826			E, 4	Irr	--
SB	2565	11-17	10-02	J. A. Welch	Jim Tye	1964	3,169	2,839			G, 6	Irr	--
5C	1839	10-27	10-03	W. E. Lacky	Dale Smith	1961	3,170	2,792			G, 8	Irr	--
6A	2117	10-30	07-31	Cogdell Brothers	--	--	3,134	2,804			G, 6	Irr	--
7A	2695	09-34	13-53	Gerald Lackey	Green Machinery Co., Inc.	1965	3,183	2,895			N	A	--
7B	2223	08-57	14-10	Mrs. J. C. Ginn	do	1963	3,183	2,925			G, 6	Irr	--
7C	3196	09-18	12-31	Gerald Lackey	do	1968	3,177	2,846			E, 6	Irr	--
7D	2587	08-13	14-09	Marble Brothers	do	1964	3,153	2,961			N	A	--
801	2064	08-04	11-30	Carl F. Lemons	--	1962	3,169	--	242.9	Jan. 7, 1980	E, 3	Irr	Observation well.
8A	2314	07-40	11-22	E. B. Lemons	Green Machinery Co., Inc.	1964	3,164	2,864			E, 5	Irr	--
901	250	09-09	09-26	Gerald Lackey	W. G. Goyne	1953	3,167	--	288.8	Jan. 7, 1980	E, 3	Irr	Observation well.
9A	1348	08-59	08-57	C. H. Park Estate	Keith Tye	1957	3,166	2,824			N	A	--
9B	1998	08-57	07-40	W. R. Ware	W. G. Goyne	1962	3,136	2,811			G, 6	Irr	--
60-2A	3505	05-51	33-29	Clayton Terrell	Bud Gibbons	1971	3,293	2,941			G, 8	Irr	--
302	--	06-44	31-19	Walter Taack	--	--	3,292	--	209.4	Jan. 4, 1980	G, 8	Irr	Observation well.

FLOYD COUNTY

Records of Wells--Continued

State well no.	District ident. no.	Latitude	Longitude	Owner	Driller	Date completed	Elev. of land surface (ft)	Elev. of base of Ogallala (ft)	Water level		Type of power and pump size (in.)	Use of water	Remarks
									Below land surface datum (ft)	Date of measurement			
11-60-3A	2140	34-05-53	101-31-12	A. D. Morris	Bogle & Flake Drilling Co.	1963	3,280	2,913			G, 6	Irr	--
3B	3592	05-01	31-45	L. E. Graham	Bud Gibbons	1972	3,280	2,892			G, 8	Irr	--
502	2500	03-17	33-23	Clyde Applewhite	do	1964	3,276	--	209.4	Jan. 4, 1980	G, 8	Irr	Observation well.
5A	3741	03-45	33-17	Donald G. Akin	J. D. Fox	1974	3,277	2,912			G, 6	Irr	--
605	516	02-43	31-28	D. V. Probasco	H. O. Bogle, Jr.	1954	3,265	--			G, 8	Irr	Observation well.
6A	2155	03-03	31-25	K. E. Probasco	--	1963	3,265	2,876			G, 8	Irr	--
801	3166	00-11	33-13	Doris Moore	Bud Gibbons	1968	3,252	--	145.1	Jan. 4, 1980	G, 8	Irr	Observation well.
8A	3274	01-19	33-03	Robins & Burnett	Curtis Sanders	1969	3,263	2,873			G, 8	Irr	--
902	3185	01-23	30-26	Mrs. Horace Carr	Boone Adams	1968	3,244	--	214.1	Jan. 4, 1980	G, 8	Irr	Observation well.
9A	3641	01-55	31-34	Sue Kefer Weinberg	Green Machinery Co., Inc.	1973	3,256	2,861			G, 6	Irr	--
9B	2157	01-04	31-08	Edw. J. Foster	Bud Gibbons	1963	3,248	2,834			G, 8	Irr	--
61-105	--	05-54	28-40	Buck Sams	W. O. Tye	1945	3,270	--	225.4	Jan. 4, 1980	G, 8	Irr	Observation well.
1A	3508	06-47	28-52	A. O. Wines	Bud Gibbons	1971	3,272	2,875			G, 8	Irr	--
1B	2739	05-01	28-05	Lloyd Widener	Green Machinery Co., Inc.	1965	3,253	2,873			G, 8	Irr	--
204	--	06-19	26-35	Buck Sams	--	1937	3,267	--	220.8	Jan. 7, 1980	G, 8	Irr	Observation well.

FLOYD COUNTY

Records of Wells--Continued

State well no.	District ident. no.	Latitude	Longitude	Owner	Driller	Date completed	Elev. of land surface (ft)	Elev. of base of gallala (ft)	Water level		Type of power and pump size (in.)	Use of water	Remarks
									Below land surface datum (ft)	Date of measurement			
11-61-2A	3190	34-06-11	101-26-35	R. Sams	W. L. Langston	1968	3,267	2,930			E, 6	Irr	--
2B	1909	06-12	25-32	Dewanda Blenden	David Jackson	1964	3,256	3,078			N	A	--
2C	3458	05-07	27-13	W. L. Bradley	W. L. Langston	1971	3,253	2,878			G, 8	Irr	--
2D	1163	05-01	25-31	D. & O. Coffman	Geo. H. Robertson	1956	3,252	2,942			G, 6	Irr	--
3A	3096	06-21	22-31	K. Mathis	David Jackson	1967	3,262	3,128			E, 3	Irr	--
406	2262	03-11	28-16	Chester Mitchell Estate	A. W. Fish	1963	3,249	--	239.0	Jan. 4, 1980	G, 8	Irr	Observation well.
407	--	02-54	27-47	R. C. Mitchell	--	--	3,247	--	239.3	Jan. 4, 1980	N	A	Observation - Recorder well.
4A	2818	03-51	28-09	Harmon Handley	Goyne Drilling Co.	1965	3,253	2,855			G, 8	Irr	--
4B	3243	03-36	28-10	Lena Pratt	Bud Gibbons	1968	3,256	2,850			G, 8	Irr	--
4C	1705	02-31	28-08	R. C. Mitchell	Burney Fish	1959	3,239	2,850			G, 8	Irr	--
5A	3413	03-58	26-18	Hall Ferguson	Dyer Drilling	1970	3,247	2,907			G, 8	Irr	--
5B	3313	02-54	27-06	Raymond Rucker	Bud Gibbons	1969	3,244	2,859			G, 8	Irr	--
603	2504	03-04	24-29	E. W. Walters	Tye	1964	3,234	--	89.2	Jan. 7, 1980	E, 2	Irr	Observation well.
6A	2657	03-23	24-05	Buck Hickerson	W. M. Tye	1965	3,230	3,062			E, 3	Irr	--
6B	3005	03-04	24-20	do	Hi Plains Drilling, Inc.	1966	3,234	3,092			E, 2	Irr	--

FLOYD COUNTY

Records of Wells--Continued

State well no.	District ident. no.	Latitude	Longitude	Owner	Driller	Date completed	Elev. of land surface (ft)	Elev. of base of Ogallala (ft)	Water level		Type of power and pump size (in.)	Use of water	Remarks
									Below land surface datum (ft)	Date of measurement			
11-61-7A	1494	34-01-41	101-28-41	B. B. Wilkes	Geo. H. Robertson	1959	3,236	2,836			G, 8	Irr	--
801	--	02-02	26-08	Clark J. Harris	D. L. Handley	1930	3,239	--	238.5	Jan. 7, 1980	E, 8	Irr	Observation well.
8A	951	01-27	27-25	Ralph Thayer	Geo. H. Robertson	1955	3,233	2,843			G, 8	Irr	--
8B	1717	02-02	25-52	W. J. Cox	Green Machinery Co., Inc.	1959	3,241	2,916			G, 8	Irr	--
8C	3455	00-52	26-07	G. C. Smith	do	1971	3,224	2,864			G, 8	Irr	--
8D	2902	00-01	26-44	J. M. Williams	W. G. Goyne	1966	3,224	2,828			G, 8	Irr	--
8E	3468	00-09	25-31	Sandhill Farm Co.	W. L. Langston	1971	3,215	2,839			G, 8	Irr	--
901	--	00-03	24-15	Welch & Cauley	--	--	3,212	--	230.3	Jan. 7, 1980	E, 4	Irr	Observation well.
9A	2692	01-00	24-16	J. H. Dawdy	Wm. Tye Drilling Co.	1965	3,223	3,063			G, 8	Irr	--
9B	306	00-03	22-45	Ollie Mooney	Green Machinery Co., Inc.	1954	3,207	3,027			E, 3	Irr	--
62-1A	1173	05-01	22-15	F. C. Taff	Lusby & Campbell	1956	3,253	3,170			E, 2	Irr	--
201	2038	05-51	18-22	W. G. Collins	Jim Tye	1962	3,176	--	145.8	Jan. 8, 1980	E, 4	Irr	Observation well.
2A	2283	06-24	18-18	J. T. Mullin	Wm. Tye	1963	3,188	3,017			E, 4	Irr	--
2B	2146	05-19	18-48	Clements Corporation	Geo. H. Robertson	1963	3,188	2,974			N	A	--

FLOYD COUNTY

Records of Wells--Continued

State well no.	District ident. no.	Latitude	Longitude	Owner	Driller	Date completed	Elev. of land surface (ft)	Elev. of base of Ogallala (ft)	Water level		Type of power and pump size (in.)	Use of water	Remarks
									Below land surface datum (ft)	Date of measurement			
11-62-301	2513	34-06-13	101-15-12	Elfie Sherman	Richard Sanders	1964	3,168	2,995	155.4	Jan. 8, 1980	E, 4	Irr	Observation well.
3A	2016	06-47	17-19	H. H. Bennett	Harvey McJimsey	1962	3,180	2,970			E, 3	Irr	--
3B	2855	05-34	17-18	Ernestine Gilley	Curtis Sanders	1965	3,171	2,918			E, 3	Irr	--
3C	655	05-19	15-32	T. W. Shaw	Jim Tye	1955	3,159	2,974			N	A	--
401	--	04-46	22-08	Florence G. Taff	Lusby & Campbell	1956	3,247	--	62.3	Jan. 8, 1980	E, 4	Irr	Observation well.
4A	1274	04-20	21-16	Harmon Handley	Dean Nolen	1957	3,229	3,164			N	A	--
4B	857	02-57	21-53	W. O. Newberry	Mr. Foster	1955	3,224	3,159			N	A	--
4C	1029	03-11	20-15	J. J. Ross	Doyle Stephens	1956	3,195	3,173			E, 4	Irr	--
5A	322	03-29	18-11	Sanders & Felker	H. O. Bogle & Flake	1954	3,171	3,098			N	A	--
5B	2128	02-48	19-16	Lindsey Graham	Bill Tye	1963	3,186	3,051			E, 3	Irr	--
601	538	03-56	15-15	Johnny West	B & F Drilling Co.	1954	3,154	--	151.3	Jan. 8, 1980	G, 6	Irr	Observation well.
602	697AP	02-31	16-00	Alma Dunn	H. O. Bogle, Jr.	1955	3,159	--	156.3	Jan. 8, 1980	G, 6	Irr	Do.
6A	2085	04-33	17-17	R. F. Stovall	--	1962	3,172	2,982			N	A	--
6B	1927	04-13	16-05	T. L. Perry	Green Machinery Co., Inc.	1962	3,159	2,903			E, 4	Irr	--

FLOYD COUNTY

Records of Wells--Continued

State well no.	District ident. no.	Latitude	Longitude	Owner	Driller	Date completed	Elev. of land surface (ft)	Elev. of base of Ogallala (ft)	Water level		Type of power and pump size (in.)	Use of water	Remarks
									Below land surface datum (ft)	Date of measurement			
11-62-6C	325	34-03-22	101-16-47	Doyle Sandefur	B & F Drilling Co.	1954	3,164	2,948			N	A	--
6D	2185	03-54	15-01	F. C. Davis	Wm. Tye	1963	3,152	2,878			N	A	--
6E	283	02-31	15-07	Carol Pundt	Green Machinery Co., Inc.	1953	3,151	2,968			G, 6	Irr	--
701	--	00-06	20-29	H. A. McClesky	--	--	3,192	--	129.5	Jan. 9, 1980	W, 2	S	Observation well.
702	1836	02-05	20-46	Mrs. Mary Willett	Geo. H. Robertson	1961	3,204	--	107.4	Jan. 8, 1980	E, 4	Irr	Do.
7A	270	02-21	20-45	do	Green Machinery Co., Inc.	1953	3,205	3,013			E, 6	Irr	--
7B	1517	00-20	22-20	H. P. Johnson	Keith Tye	1958	3,206	3,119			E, 4	Irr	--
7C	413	01-02	20-31	E. J. Moorehead, Estate	Green Machinery Co., Inc.	1954	3,193	3,008			E, 2	Irr	--
801	1685	01-19	19-17	R. E. Young	do	1959	3,179	--	114.5	Jan. 8, 1980	E, 4	Irr	Observation well.
8A	326	01-36	19-40	Huffaker & Green	Geo. H. Robertson	1954	3,187	2,932			E, 4	Irr	--
8B	758	00-47	19-50	E. T. Brock	Keith Tye	1955	3,188	3,001			E, 4	Irr	--
8C	515	00-40	18-32	J. L. Frizzell	Green Machinery Co., Inc.	1954	3,174	3,026			N	A	--
9A	3602	00-23	15-12	A. C. Rainer	Curtis Sanders	1972	3,148	2,821			G, 5	Irr	--
63-2A	942	06-35	10-53	R. C. Muncy	Geo. H. Robertson	1955	3,142	2,862			G, 6	Irr	--

FLOYD COUNTY

Records of Wells--Continued

State well no.	District ident. no.	Latitude	Longitude	Owner	Driller	Date completed	Elev. of land surface (ft)	Elev. of base of Ogallala (ft)	Water level		Type of power and pump size (in.)	Use of water	Remarks
									Below land surface datum (ft)	Date of measurement			
11-63-2B	2703	34-06-08	101-10-22	C. B. Parsons	Wm. Tye & Son	1965	3,138	2,848			G, 6	Irr	--
2C	3087	06-05	10-01	Floyd Starkey	Green Machinery Co., Inc.	1967	3,137	2,807			G, 4	Irr	--
2D	2318	05-36	10-00	R. L. Neff	James B. Allen	1963	3,133	2,823			G, 6	Irr	--
3A	319	06-58	09-14	Jim Conner	Green Machinery Co., Inc.	1954	3,141	2,851			G, 6	Irr	--
3B	950	05-15	09-04	Carter & Buhzman	Keith Tye	1955	3,124	2,754			E, 6	Irr	--
3C	940	05-01	08-28	B. D. Chunn, Jr.	Green Machinery Co., Inc.	1955	3,125	2,767			E, 6	Irr	--
401	--	03-00	13-01	Lee Rushing	--	--	3,138	--	157.0	Jan. 8, 1980	W, 2	S	Observation well.
501	3143	04-45	10-10	Otho Sanders	Curtis Sanders	1967	3,121	2,799	236.3	Jan. 8, 1980	E, 6	Irr	Do.
5A	666	03-34	10-19	Welborn & Helms	LST Drilling Co.	1955	3,129	2,829			E, 5	Irr	--
5B	211	02-59	12-01	Lee Rushing	B & F Drilling Co.	1954	3,136	2,928			N	A	--
6A	3189	04-04	09-47	Beulah Burton	Buster Brown Drilling Co.	1968	3,129	2,810			E, 5	Irr	--
6B	1119	02-30	08-47	Ray Cook	Green Machinery Co., Inc.	1956	3,120	2,754			E, 6	Irr	--
7A	566	01-37	13-55	W.J. & S.D. Jackson	Jack Myres	1954	3,145	2,955			N	A	--
7B	907	01-14	12-56	Vivian Hinkle	do	1955	3,138	2,788			E, 1	Irr	--

FLOYD COUNTY

Records of Wells--Continued

State well no.	District ident. no.	Latitude	Longitude	Owner	Driller	Date completed	Elev. of land surface (ft)	Elev. of base of Ogallala (ft)	Water level		Type of power and pump size (in.)	Use of water	Remarks	
									Below land surface datum (ft)	Date of measurement				
11-63-7C	3141	34-00-48	101-13-10	Lois Guffee	Curtis Sanders	1967	3,137	3,101			E, 4	Irr	--	
	7D	781	00-30	14-35	Wright, Noon & Humphrey	Keith Tye	1955	3,146	3,111		E, 3	Irr	--	
	7E	2039	00-14	13-00	Cecil Baxter	--	1962	3,137	2,757		E, 2	Irr	--	
	80I	1114	01-08	11-55	David Lewis	B & F Drilling Co.	1956	3,134	--	210.4	Jan. 8, 1980	E, 5	Irr	Observation well.
	8A	960	02-03	10-26	W. F. Newsome	Scott Davis	1956	3,125	2,820		G, 6	Irr	--	
	8B	834	01-08	11-22	Kinder Farris	Jack Miles	1955	3,132	2,757		G, 6	Irr	--	
	8C	1939	00-59	10-01	Bill McNeill	Green Machinery Co., Inc.	1962	3,122	2,726		G, 4	Irr	--	
	8D	3652	00-05	11-27	H. F. Pratt	Buster Brown Drilling Co.	1973	3,129	2,742		E, 5	Irr	--	
	8E	2625	00-01	10-49	L. L. Nixon	Buster Brown	1965	3,122	2,712		E, 3	Irr	--	
	90I	3010	01-09	09-18	Bill McNeill Estate	Green Machinery Co., Inc.	1966	3,116	--	246.9	Jan. 8, 1980	G, 6	Irr	Observation well.
	9A	1548	02-00	08-25	R. I. Cook	do	1959	3,113	2,733		E, 6	Irr	--	
	9B	2131	01-24	08-25	A. C. Pratt	Wm. Tye	1963	3,115	2,740		G, 6	Irr	--	
	64-10I	1352	06-35	06-53	H. Vance Campbell	Ed Jones	1957	3,117	2,801	247.1	Jan. 14, 1980	E, 4	Irr	Observation well.
	402	--	03-01	07-16	Bill Norman	--	--	3,096	--	227.8	Jan. 14, 1980	W, 2	S	Do.
	4A	2863	04-07	07-21	Lon Davis, Jr.	Brown Drilling Co.	1965	3,117	2,807		E, 5	Irr	--	
	4B	3709	02-30	06-18	Billy Don Colston	Buster Brown	1974	3,104	2,774		E, 4	Irr	--	

FLOYD COUNTY

Records of Wells--Continued

State well no.	District ident. no.	Latitude	Longitude	Owner	Driller	Date completed	Elev. of land surface (ft)	Elev. of base of Ogallala (ft)	Water level		Type of power and pump size (in.)	Use of water	Remarks
									Below land surface datum (ft)	Date of measurement			
11-64-4C	1148	34-02-48	101-05-02	Maude Thacker	Keith Tye	1956	3,108	2,755			G, 6	Irr	--
502	--	02-59	04-40	C. M. Lewis	--	1955	3,103	--	267.7	Jan. 8, 1980	E, 1	S	Observation well.
8A	2467	01-37	04-39	Fred Hammonds	Paul Roberts	1964	3,101	2,773			E, 4	Irr	--
8B	2448	01-42	03-22	H. J. Cage	do	1964	3,078	2,736			E, 4	Irr	--
8C	299	00-36	03-05	L. O. Martin	Green Machinery Co., Inc.	1953	3,084	2,737			E, 1	S	--
23-04-2A	3112	33-59-40	32-53	McThomas Trust	W. G. Goyme	1967	3,248	2,844			G, 8	Irr	--
2B	2893	58-08	33-41	J. F. Akin	Dwayne Jordan	1966	3,257	2,842			G, 8	Irr	--
2C	3621	57-47	33-02	J. E. Franklin	Fox Drilling Co.	1973	3,245	2,855			G, 8	Irr	--
301	4098	58-42	30-39	Thomas Chatham	Green Machinery Co., Inc.	1978	3,227	--	190.6	Jan. 4, 1980	G, 6	Irr	Observation well.
3A	3642	58-48	32-09	L. D. Smith	J. D. Fox	1973	3,244	2,841			G, 6	Irr	--
503	--	57-05	33-01	Chloma Williams	--	--	3,247	--	206.1	Jan. 4, 1980	E, 4	Irr	Observation well.
5A	3136	56-22	33-01	do	Fox Drilling Co.	1967	3,243	2,814			E, 6	Irr	--
5B	2856	55-49	32-51	Russell Bean	P. L. Peeples	1963	3,239	2,811			G, 8	Irr	--
602	--	56-24	31-47	Annie J. Gary	--	1936	3,236	--	210.5	Jan. 4, 1980	G, 8	Irr	Observation well.
603	--	55-13	32-13	J. B. Steele	--	1945	3,233	--	207.6	Jan. 4, 1980	G, 8	Irr	Do.
6A	3350	57-20	30-38	Geraldine M. Murray	Bud Gibbons	1970	3,225	2,808			G, 6	Irr	--
6B	3700	56-44	30-27	D. S. Battey	Buster Brown	1974	3,226	2,798			E, 8	Irr	--

FLOYD COUNTY

Records of Wells--Continued

State well no.	District ident. no.	Latitude	Longitude	Owner	Driller	Date completed	Elev. of land surface (ft)	Elev. of base of Ogallala (ft)	Water level		Type of power and pump size (in.)	Use of water	Remarks
									Below land surface datum (ft)	Date of measurement			
23-04-6C	3257	33-55-21	101-32-29	Steve Trowbridge	Fox Drilling Co.	1969	3,233	2,808			G, 6	Irr	--
802	2514	53-52	32-50	Minnie Flowers	Bud Gibbons	1964	3,231	--	203.5	Jan. 4, 1980	G, 8	Irr	Observation well.
8A	3335	52-56	33-41	T. A. Byrd	Hi Plains Drilling Co.	1970	3,234	2,798			G, 6	Irr	--
8B	3459	52-34	33-38	Kirby Hobgood	C & B Pump Co.	1971	3,234	2,785			E, 8	Irr	--
9A	3665	54-44	30-45	Charles L. Thomas	J. D. Fox	1973	3,226	2,777			G, 6	Irr	--
9B	1746	54-06	31-56	M. Fox	Dwayne Jordan	1960	3,227	2,797			E, 6	Irr	--
9C	3566	53-35	31-47	Clarence Thorpe	Fox Drilling Co.	1972	3,219	2,774			E, 6	Irr	--
9D	3496	53-38	30-44	D. J. Boggus	Gary D. Grant	1971	3,217	2,769			G, 6	Irr	--
9E	2634	52-43	32-19	J. McDaniel & R. C. Patterson	Fox Brothers	1965	3,219	2,787			E, 6	Irr	--
9F	3407	52-45	30-25	Marvin Shurbet	Fox Drilling Co.	1970	3,207	2,757			G, 6	Irr	--
05-101		57-45	28-45	State of Texas	IDWR	1979	3,223	2,798			N	A	Stratigraphic test hole.
1A	3691	59-07	28-49	J. E. McDuff	Bud Gibbons	1973	3,221	2,809			G, 8	Irr	--
1B	1232	58-31	28-42	A. Swertner	Green Machinery Co., Inc.	1957	3,235	2,796			G, 8	Irr	--
202	3485	58-31	26-35	W. A. Massie	Curtis Sanders	1971	3,207	2,811	223.7	Jan. 7, 1980	G, 8	Irr	Observation well.
2A	3084	59-26	27-28	Leroy Durham	Bud Gibbons	1967	3,218	2,806			G, 6	Irr	--
2B	3701	58-13	27-07	R. L. Bullock	Buster Brown	1974	3,214	2,799			E, 6	Irr	--

FLOYD COUNTY

Records of Wells--Continued

State well no.	District ident. no.	Latitude	Longitude	Owner	Driller	Date completed	Elev. of land surface (ft)	Elev. of base of Ogallala (ft)	Water level		Type of power and pump size (in.)	Use of water	Remarks
									Below land surface datum (ft)	Date of measurement			
23-05-2C	2931	33-58-10	101-25-37	W. A. Massie	Curtis Sanders	1966	3,202	2,812			N	A	--
30I	--	58-52	23-34	R. L. Trice	W. O. Tye	--	3,201	--	205.7	Jan. 7, 1980	G, 8	Irr	Observation well.
3A	3060	59-04	23-24	James Price	Buster Brown	1967	3,204	2,903			G, 4	Irr	--
3B	2924	57-50	24-32	W. A. Massie	Curtis Sanders	1966	3,196	2,807			N	A	--
3C	2599	57-42	22-46	R. F. & R. Stovall	W. G. Goyne	1964	3,185	2,855			G, 6	Irr	--
4A	3560	56-50	29-44	Mrs. Glad Snodgrass	Green Machinery Co., Inc.	1972	3,216	2,791			G, 8	Irr	--
4B	3671	56-44	28-20	Arthur & Estelle Sellars, Trustee	--	1973	3,213	2,784			G, 6	Irr	--
4C	2540	56-03	28-48	Carl & Pearl Simpson	Tye Drilling Co.	1964	3,218	2,768			G, 6	Irr	--
4D	3323	55-55	29-45	Jerrold Vinson	Curtis Sanders	1970	3,210	2,790			G, 6	Irr	--
4E	3059	55-15	29-43	Jim Jackson	Jerry Beavers	1967	3,213	2,775			G, 8	Irr	--
4F	1471	55-31	27-43	Lillian Coffman	Geo. H. Robertson	1958	3,208	2,773			N	A	--
502	3574	56-05	26-40	W. A. Massie	Curtis Sanders	1972	3,202	--	228.7	Jan. 4, 1980	G, 8	Irr	Observation well.
5A	2639	56-22	26-48	L. D. Simpson	Wm. Tye Drilling Co.	1965	3,201	2,781			G, 6	Irr	--
5B	1136	55-10	26-16	M. F. Thomas	Geo. H. Robertson	1956	3,194	2,759			G, 6	Irr	--

FLOYD COUNTY

Records of Wells--Continued

State well no.	District ident. no.	Latitude	Longitude	Owner	Driller	Date completed	Elev. of land surface (ft)	Elev. of base of Ogallala (ft)	Water level		Type of power and pump size (in.)	Use of water	Remarks
									Below land surface datum (ft)	Date of measurement			
23-05-5C	2288	33-55-17	101-25-35	W. F. Daniel	Dwayne Jordan	1963	3,191	2,789			G, 8	Irr	--
601	830	55-20	23-53	Malvin A. Jarboe	Geo. H. Robertson	1955	3,180	--	198.1	Nov. 1, 1979	G, 8	Irr	Observation well.
602	--	57-05	22-31	Lowry A. Williams	--	1946	3,183	--	250.0	Jan. 9, 1980	E, 4	Irr	Do.
6A	3668	56-07	24-30	Lon Davis	Buster Brown	1973	3,190	2,807			E, 6	Irr	--
6B	2748	56-58	22-31	E. A. Williams	do	1965	3,183	2,823			G, 8	Irr	--
6C	1003	55-24	23-26	L. L. Jones	Geo. H. Robertson	1955	3,178	2,788			G, 6	Irr	--
701	3157	54-30	29-17	Lon M. Davis, Jr.	Curtis Sanders	1967	3,208	--	214.6	Jan. 4, 1980	E, 5	Irr	Observation well.
7A	2408	54-31	29-43	do	Dwayne Jordan	1964	3,211	2,780			G, 6	Irr	--
7B	3644	54-43	28-00	Robbie Bratton	Buster Brown	1973	3,202	2,781			G, 6	Irr	--
7C	3111	53-05	29-41	C. S. Williams	Dwayne Jordan	1967	3,202	2,752			G, 8	Irr	--
7D	3015	53-28	28-46	Louis B. Winn	Fox Brothers and Bowron	1966	3,207	2,782			G, 6	Irr	--
7E	1302	53-25	27-41	L. L. Hendrix	Starno Higgins	1957	3,197	2,766			G, 6	Irr	--
7F	3656	52-59	27-49	Marble Brothers	Green Machinery Co., Inc.	1973	3,199	2,764			G, 6	Irr	--
802	2610AP	53-20	26-03	James Atcheson	W. M. Tye	1964	3,186	--	231.6	Jan. 7, 1980	G, 8	Irr	Observation well.
8A	2751	53-49	26-10	W. R. Daniel	Fox Brothers and Bowron	1965	3,186	2,761			G, 8	Irr	--

FLOYD COUNTY

Records of Wells--Continued

State well no.	District ident. no.	Latitude	Longitude	Owner	Driller	Date completed	Elev. of land surface (ft)	Elev. of base of Ogallala (ft)	Water level		Type of power and pump size (in.)	Use of water	Remarks
									Below land surface datum (ft)	Date of measurement			
23-05-9A	3551	33-54-49	101-22-43	Geraldine Murray	Bud Gibbons	1972	3,176	2,790			G, 6	Irr	--
9B	3368	53-13	23-26	Helms Farms	Buster Brown	1970	3,173	2,745			E, 6	Irr	--
9C	2454	53-04	24-28	Lewis Reddy	Paul Roberts	1964	3,177	2,742			G, 6	Irr	--
06-1A	2323	59-35	21-23	C. P. Steen	Wm. Tye	1964	3,194	3,028			E, 4	Irr	--
1B	1144	59-31	20-01	Simpson, Turner & Williams	Robertson Drilling Co.	1956	3,175	2,890			E, 4	Irr	--
2A	2316	59-17	18-19	Wm. A. Bunch	Wm. Tye	1963	3,171	2,974			E, 2	Irr	--
2B	1876	58-38	18-49	Cecil Baxter	do	1961	3,164	2,852			E, 2	Irr	--
2C	1215	57-47	19-55	Della Finley	Geo. H. Robertson	1957	3,170	2,895			E, 3	Irr	--
2D	2097	57-31	19-55	Dewey Parsons	Buster Brown	1962	3,172	2,872			G, 6	Irr	--
2E	3658	57-45	17-48	Gus Hammonds	do	1973	3,164	2,929			N	A	--
302	3068	59-24	16-45	Frank Probasco	Curtis Sanders	1967	3,159	--	193.1	Jan. 9, 1980	E, 4	Irr	Observation well.
3A	3123	59-57	17-17	H. S. Calahan, Jr.	D. R. Sanders	1967	3,166	2,963			N	A	--
3B	1834	58-36	16-39	C. W. Jones	Wm. Tye	1961	3,144	2,857			E, 4	Irr	--
3C	3041	59-01	15-35	Wellborn & Helms	Fox Brothers and Bowron	1967	3,142	2,887			E, 4	Irr	--
3D	1844	58-16	16-22	C. B. Lyles	Bud Nicholson	1961	3,147	2,847			E, 2	Irr	--
3E	2498	58-26	15-44	Ted Anderson	W. F. Langston	1964	3,145	2,867			E, 3	Irr	--
4A	2895	56-48	20-20	I. M. Hammonds	C & B Drilling Co.	1966	3,159	2,843			G, 8	Irr	--

FLOYD COUNTY

Records of Wells--Continued

State well no.	District ident. no.	Latitude	Longitude	Owner	Driller	Date completed	Elev. of land surface (ft)	Elev. of base of Ogallala (ft)	Water level		Type of power and pump size (in.)	Use of water	Remarks
									Below land surface datum (ft)	Date of measurement			
23-06-4B	773	33-56-25	101-20-55	Thomas Evans	Ernest W. Tarkenton	1955	3,172	2,814			G, 8	Irr	--
4C	2184	56-25	21-46	J. P. Moss	Green Machinery Co., Inc.	1963	3,177	2,777			G, 8	Irr	--
4D	780	55-39	21-22	Louis Pyle	Keith Tye	1955	3,171	2,796			G, 6	Irr	--
4E	2499	55-10	20-04	Weldon Hammonds	Dwayne Jordan	1964	3,148	2,786			G, 6	Irr	--
502	3587	55-04	18-48	Doyle Moore	Buster Brown	1972	3,145	--	258.4	Jan. 7, 1980	G, 5	Irr	Observation well.
503	825	56-46	18-44	Hallie Bertrand	Texas Pump & Machine	1955	3,160	--	283.5	Jan. 7, 1980	G, 6	Irr	Do.
5A	1359	56-53	19-17	C. T. Hammonds	Keith Tye	1957	3,166	2,837			G, 6	Irr	--
5B	2908	56-53	17-47	Helen Hammonds	Buster Brown Drilling Co.	1966	3,152	2,822			E, 6	Irr	--
5C	3338	56-18	18-20	Malvin A. Jarboe	W. G. Goyne	1970	3,153	2,783			G, 8	Irr	--
5D	3633	56-26	17-35	J. T. Huckabay	Buster Brown	1973	3,149	2,811			G, 6	Irr	--
5E	2142	55-52	19-56	Jack Stansell	Green Machinery Co., Inc.	1963	3,159	2,813			G, 6	Irr	--
5F	3228	55-26	17-44	T. E. Warren	Curtis Sanders	1968	3,145	2,745			G, 6	Irr	--
5G	2057	55-03	18-27	Doyle Moore	Wayne Davis	1962	3,145	2,745			G, 6	Irr	--
5H	2568	55-10	19-13	Joe N. Dunn	Green Machinery Co., Inc.	1964	3,146	2,772			G, 8	Irr	--

FLOYD COUNTY

Records of Wells--Continued

State well no.	District ident. no.	Latitude	Longitude	Owner	Driller	Date completed	Elev. of land surface (ft)	Elev. of base of Ogallala (ft)	Water level		Type of power and pump size (in.)	Use of water	Remarks
									Below land surface datum (ft)	Date of measurement			
23-06-601	1681	33-55-55	101-16-06	L. L. Jones	Geo. H. Robertson	1959	3,139	--	278.5	Jan. 7, 1980	G, 6	Irr	Observation well.
6A	1476	57-16	17-10	Malvin A. Jarboe	E. L. Tribble	1958	3,152	2,822			G, 6	Irr	--
6B	734	57-01	16-07	Evelyn Ammons	Haynes Machinery Co.	1955	3,142	2,838			G, 6	Irr	--
6C	523	56-52	15-04	P. L. Hart	Green Machinery Co., Inc.	1954	3,127	2,814			G, 6	Irr	--
6D	2023	56-27	17-11	J. T. Huckabay	A. W. Fish	1962	3,146	2,813			G, 8	Irr	--
6E	3564	56-25	15-45	A. F. Wirz	Buster Brown	1972	3,138	2,808			E, 4	Irr	--
6F	3128	56-07	14-56	J. G. Inman	W. G. Goyne	1967	3,139	2,784			G, 6	Irr	--
6G	3698	55-32	16-20	Hollis R. Bond	Buster Brown	1974	3,138	2,803			G, 8	Irr	--
704	3603	54-19	21-10	Weldon Hammonds	do	1972	3,152	2,752	257.2	Jan. 7, 1980	E, 6	Irr	Observation well.
7A	3552	54-39	22-00	Geraldine Murray	Bud Gibbons	1972	3,163	2,769			G, 6	Irr	--
8A	3021	54-27	18-02	W. O. Newberry	Curtis Sanders	1967	3,134	2,721			G, 5	Irr	--
8B	2402	53-45	18-27	Walter G. Collins	Wm. Tye	1964	3,132	2,719			E, 4	Irr	--
9A	2957	54-42	16-01	Leonard Alexander	Green Machinery Co., Inc.	1966	3,127	2,789			G, 6	Irr	--
9B	3447	54-02	16-44	B. L. Breed	Curtis Sanders	1971	3,123	2,717			G, 6	Irr	--

FLOYD COUNTY

Records of Wells--Continued

State well no.	District ident. no.	Latitude	Longitude	Owner	Driller	Date completed	Elev. of land surface (ft)	Elev. of base of Ogallala (ft)	Water level		Type of power and pump size (in.)	Use of water	Remarks
									Below land surface datum (ft)	Date of measurement			
23-06-9C	3341	33-53-45	101-15-41	Helms Farms Inc.	Dyer Drilling Co.	1970	3,118	2,768			E, 4	Irr	--
07-103	3097	59-23	13-25	Mrs. E. E. Hinson	Curtis Sanders	1967	3,135	--	264.7	Jan. 14, 1980	E, 3	Irr	Observation well.
1A	513	59-17	12-59	Annie Green	Keith Tye	1955	3,132	2,773			G, 6	Irr	--
1B	2209	58-40	14-00	Roy Baxter	Wm. Tye	1963	3,134	2,894			E, 2	Irr	--
1C	272	57-58	14-37	F. C. Davis & L. Cates	Keith Tye	1953	3,126	2,786			N	A	--
1D	535	57-33	14-01	do	Wm. Tye	1954	3,136	2,784			E, 4	Irr	--
201	20	58-34	10-16	G. M. Crawford	Robertson Drilling Co.	1953	3,121	--	232	--	N	A	Observation well.
2A	838	58-31	11-28	B. A. Colston	Keith Tye	1953	3,121	2,751			E, 3	Irr	--
2B	2063	58-27	10-52	H. T. Fillingim	Green Machinery Co., Inc.	1962	3,117	2,740			G, 6	Irr	--
2C	1887	58-47	10-23	W. H. Nelson	Wm. Tye	1962	3,121	2,758			N	A	--
2D	438	57-41	11-53	Frank A. Weigel	Keith Tye	1954	3,122	2,777			E, 4	Irr	--
3A	1991	59-47	08-47	A. H. Kreis	James M. Tye	1962	3,111	2,786			E, 4	Irr	--
3B	367	59-25	08-44	do	Keith Tye	1954	3,111	2,791			E, 3	Irr	--
3C	70	58-53	09-43	do	Tye & Sons	1953	3,111	2,766			E, 3	Irr	--
3D	1892	58-57	07-29	John R. Kreis	Wm. Tye	1961	3,106	2,764			E, 3	Irr	--
3E	2707	58-08	08-20	Edith Williams	Buster Brown	1964	3,105	2,731			N	A	--
3F	2130	58-22	07-44	Bill McNeill	Green Machinery Co., Inc.	1963	3,104	2,774			G, 5	Irr	--

FLOYD COUNTY

Records of Wells--Continued

State well no.	District ident. no.	Latitude	Longitude	Owner	Driller	Date completed	Elev. of land surface (ft)	Elev. of base of Ogallala (ft)	Water level		Type of power and pump size (in.)	Use of water	Remarks
									Below land surface datum (ft)	Date of measurement			
23-07-401	234	33-55-56	101-14-01	Claude Fawver	Keith Tye	1953	3,134	--	295.2	Jan. 9, 1980	E, 3	Irr	Observation well.
4A	3046	57-17	12-46	William H. Smith	Buster Brown	1967	3,127	2,752			G, 6	Irr	--
4B	2081	56-41	14-01	Floyd Anderson	--	1964	3,137	2,777			E, 4	Irr	--
4C	2578	56-02	12-42	Weigle Brothers	Wm. Tye Drilling Co.	1965	3,116	2,766			G, 6	Irr	--
4D	3471	55-43	13-42	Claude Fawver	Fox Drilling Co.	1971	3,122	2,786			G, 6	Irr	--
4E	696	55-04	13-59	M. H. Watson	Geo. H. Robertson	1955	3,123	2,785			G, 6	Irr	--
501	--	55-47	10-09	Cecil Hagood	--	--	3,101	--	296.1	Jan. 8, 1980	E, 4	Irr	Observation well.
5A	3569	56-52	11-32	Frank A. Weigel	Buster Brown Drilling Co.	1972	3,114	2,744			G, 6	Irr	--
5B	1994	56-37	10-01	Dan Ralls	James M. Tye	1962	3,105	2,730			G, 6	Irr	--
5C	2270	55-46	11-24	G. L. Fawver	Green Machinery Co., Inc.	1963	3,112	2,767			G, 6	Irr	--
5D	1369	55-31	10-21	Malvin Jarboe	Jones Brothers	1957	3,098	2,728			G, 4	Irr	--
5E	110	55-54	10-01	Lizzie Stiles	C. W. Robertson	1953	3,104	2,726			E, 4	Irr	--
5F	981	55-02	11-26	R. M. Battey	Keith Tye	1955	3,107	2,764			G, 6	Irr	--
601	--	56-21	09-47	Dale Edwards & Beth Dalton	--	--	3,106	--	301.0	Jan. 8, 1980	E, 3	Irr	Observation well.
6A	1663	57-06	09-28	A. M. Kreis	C. L. Tribble	1969	3,106	2,724			E, 4	Irr	--

FLOYD COUNTY

Records of Wells--Continued

State well no.	District ident. no.	Latitude	Longitude	Owner	Driller	Date completed	Elev. of land surface (ft)	Elev. of base of Ogallala (ft)	Water level		Type of power and pump size (in.)	Use of water	Remarks
									Below land surface datum (ft)	Date of measurement			
23-07-6B	3414	33-57-20	101-08-19	Tate Jones	Dyer Drilling Co.	1970	3,098	2,758			E, 4	Irr	--
6C	3339	56-58	07-41	do	do	1970	3,092	2,738			G, 6	Irr	--
6D	1035	56-24	08-47	A. M. Kreis	Keith Tye	1956	3,098	2,738			G, 4	Irr	--
6E	3451	55-55	08-36	Dorris Jones	Buster Brown	1971	3,092	2,732			G, 6	Irr	--
6F	2665	55-02	08-27	N. L. King	do	1965	3,084	2,688			G, 6	Irr	--
702	1363	53-17	14-42	C. H. Conway	Tollie Jones	1957	3,118	--	208.1	Jan. 8, 1980	N	A	Observation well.
801	--	53-07	12-02	W. W. Gentry	--	--	3,092	--	236.6	Jan. 8, 1980	E, 3	Irr	Do.
8A	671	54-40	10-26	Verlon Wright	Texas Pump & Machine	1955	3,095	2,735			G, 6	Irr	--
8B	2605	53-40	10-57	Watson Jones	Green Machinery Co., Inc.	1964	3,080	2,690			G, 6	Irr	--
8C	1329	52-58	11-07	M. F. Klattenhoff	Keith Tye	1957	3,089	2,714			G, 6	Irr	--
901	1153	53-44	09-27	C. L. Minor	Green Machinery Co., Inc.	1956	3,087	2,698	279.2	Jan. 8, 1980	E, 4	Irr	Observation well.
9A	2669	52-53	09-18	Zora Woolsey	do	1965	3,084	2,688			E, 2½	Irr	--
08-1A	2104	59-16	06-18	J. C. Martin	do	1963	3,101	2,791			G, 5	Irr	--
1B	2105	58-42	05-45	do	do	1963	3,094	2,789			N	A	--
1C	1243	58-27	05-30	H. A. Drysdale	Keith Tye	1957	3,094	2,779			G, 6	Irr	--
1D	1921	58-22	06-37	G. W. Smith	--	1962	3,098	2,753			E, 3	Irr	--
1E	2013	58-07	06-52	Arlie Emert	--	1962	3,096	2,736			E, 4	Irr	--

FLOYD COUNTY

Records of Wells--Continued

State well no.	District ident. no.	Latitude	Longitude	Owner	Driller	Date completed	Elev. of land surface (ft)	Elev. of base of Ogallala (ft)	Water level		Type of power and pump size (in.)	Use of water	Remarks
									Below land surface datum (ft)	Date of measurement			
23-08-1F	631	33-57-31	101-07-00	J. M. & L. Willson	Keith Tye	1955	3,093	2,744			E, 3	Irr	--
201	418	58-17	03-27	J. C. Martin	Geo. H. Robertson	1954	3,086	--	272.6	Jan. 9, 1980	E, 3	Irr	Observation well.
2A	419	57-57	04-37	Beth Martin	do	1954	3,086	2,744			G, 6	Irr	--
2B	158	58-02	03-34	J. C. Martin	Lubbock Drilling Co.	1953	3,081	2,726			N	A	--
2C	607	58-28	03-16	Elsie T. Hines	Peerless Pump Co.	1955	3,087	2,729			G, 6	Irr	--
2D	947	58-31	02-31	W. E. Burleson	Jameson Machinery Co.	1955	3,083	2,723			G, 6	Irr	--
401	1923	57-00	06-38	Vana Campbell	Green Machinery Co., Inc.	1962	3,088	2,723	292.8	Jan. 9, 1980	E, 4	Irr	Observation well.
4A	2935	56-39	06-24	D. H. Pitts	Buster Brown Drilling Co.	1966	3,081	2,718			G, 6	Irr	--
4B	2830	56-08	05-01	Bill Norman	W. G. Goynes	1965	3,076	2,721			E, 3	Irr	--
4C	1246	55-01	07-06	do	--	1957	3,076	2,676			G, 6	Irr	--
502	3017	55-28	02-35	L. B. Campbell	Green Machinery Co., Inc.	1967	3,060	--	277.0	Jan. 9, 1980	E, 6	Irr	Observation well.
5A	1530	55-58	03-43	W. S. Poole	do	1958	3,073	2,690			E, 6	Irr	--
5B	2973	55-01	02-31	L. B. Campbell	do	1966	3,057	2,697			E, 8	Irr	--
701	1961	54-11	06-43	G. W. Smith	Bud Gibbons	1956	3,075	--	286.1	Jan. 8, 1980	G, 6	Irr	Observation well.
7A	1336	54-47	06-24	W. H. Freeman	Geo. H. Robertson	1957	3,073	2,695			G, 6	Irr	--

FLOYD COUNTY

Records of Wells--Continued

State well no.	District ident. no.	Latitude	Longitude	Owner	Driller	Date completed	Elev. of land surface (ft)	Elev. of base of Ogallala (ft)	Water level		Type of power and pump size (in.)	Use of water	Remarks
									Below land surface datum (ft)	Date of measurement			
23-08-7B	1397	33-53-11	101-05-13	Penelope Dougherty Trust	Jack Miles	1957	3,060	2,665			G, 6	Irr	--
7C	1261	52-51	06-05	H. T. Fillingim	M. W. Tidwell	1957	3,066	2,641			G, 6	Irr	--
7D	1069	52-47	05-24	do	Green Machinery Co., Inc.	1956	3,062	2,632			G, 6	Irr	--
7E	2337	52-30	05-01	Mary Jones	do	1963	3,058	2,649			G, 6	Irr	--
8A	1337	54-49	04-15	W. H. Freeman	Geo. Robertson	1957	3,072	2,682			G, 6	Irr	--
8B	3067	54-19	04-11	F. M. Dougherty Estate	Green Machinery Co., Inc.	1967	3,068	2,701			G, 6	Irr	--
8C	2651	53-50	04-11	do	do	1965	3,068	2,678			G, 6	Irr	--
8D	2646	52-40	03-36	W. H. Dougherty	do	1965	3,052	2,662			G, 6	Irr	--
12-2A	3449	51-54	33-28	W. H. Taylor	Hi Plains Drilling Co.	1971	3,227	2,787			G, 6	Irr	--
301	--	52-06	30-43	Marvin Shurbet	--	--	3,212	--	211.8	Jan. 7, 1980	N	A	Observation well.
3A	3018	51-53	31-38	Ilma Likely	Waynes Water Wells	1966	3,219	2,793			G, 8	Irr	--
3B	3040	51-14	32-12	G. H. Willis	Wayne Davis	1967	3,220	2,803			G, 6	Irr	--
3C	1908	51-24	30-40	Marvin Shurbet	Green Machinery Co., Inc.	--	3,206	2,799			G, 8	Irr	--
3D	2247	50-45	31-07	R. G. Morris	Fox Drilling Co.	1963	3,208	2,796			G, 8	Irr	--

FLOYD COUNTY

Records of Wells--Continued

State well no.	District ident. no.	Latitude	Longitude	Owner	Driller	Date completed	Elev. of land surface (ft)	Elev. of base of Ogallala (ft)	Water level		Type of power and pump size (in.)	Use of water	Remarks
									Below land surface datum (ft)	Date of measurement			
23-12-3E	3467	33-50-23	101-32-28	Jim Mayhall	Fox Drilling Co.	1971	3,211	2,809			G, 6	Irr	--
3F	3033	50-13	31-21	J. C. Alford	do	1967	3,207	2,807			E, 6	Irr	--
13-101	488	51-49	27-43	Don Marble	Jack Myles	1954	3,182	--	205.0	Jan. 7, 1980	E, 6	Irr	Observation well.
1A	2942	52-19	28-53	Don Schuler	Fox Drilling Co.	1966	3,198	2,763			G, 8	Irr	--
1B	3565	52-08	28-03	Marble Brothers	P. L. Peeples	1962	3,179	2,754			N	A	--
1C	2553	51-29	29-40	L. S. Evitt	C & B Drilling Co.	1964	3,196	2,785			G, 8	Irr	--
1D	3301	51-26	28-34	Marble Brothers	Green Machinery Co., Inc.	1969	3,177	2,775			G, 6	Irr	--
1E	3113	50-41	27-56	M. S. Thomas Trust	W. G. Goyne	1967	3,182	2,784			G, 8	Irr	--
1F	2617	50-13	29-05	H. L. Stringer	Fox Brothers and Bowron	1964	3,188	2,785			G, 8	Irr	--
2A	2949	51-37	25-15	J. B. Fowler	Buster Brown Drilling Co.	1966	3,174	2,784			G, 6	Irr	--
2B	2426	50-53	26-17	G. H. Day	Carter	1964	3,174	2,737			G, 6	Irr	--
302	--	52-01	24-12	Mrs. Sam W. McLean	--	--	3,175	--	245.3	Jan. 7, 1980	G, 6	Irr	Observation well.
303	2321	50-07	23-07	R. C. Harral	Buster Brown	1964	3,143	--	233.4	Jan. 14, 1980	E, 2	Irr	Do.
3A	2996	52-17	24-02	B. P. Sandefur	W. G. Goyne	1966	3,176	2,731			G, 6	Irr	--
3B	3482	51-08	23-09	L. V. Assiter	Buster Brown	1971	3,145	2,775			E, 4	Irr	--

FLOYD COUNTY

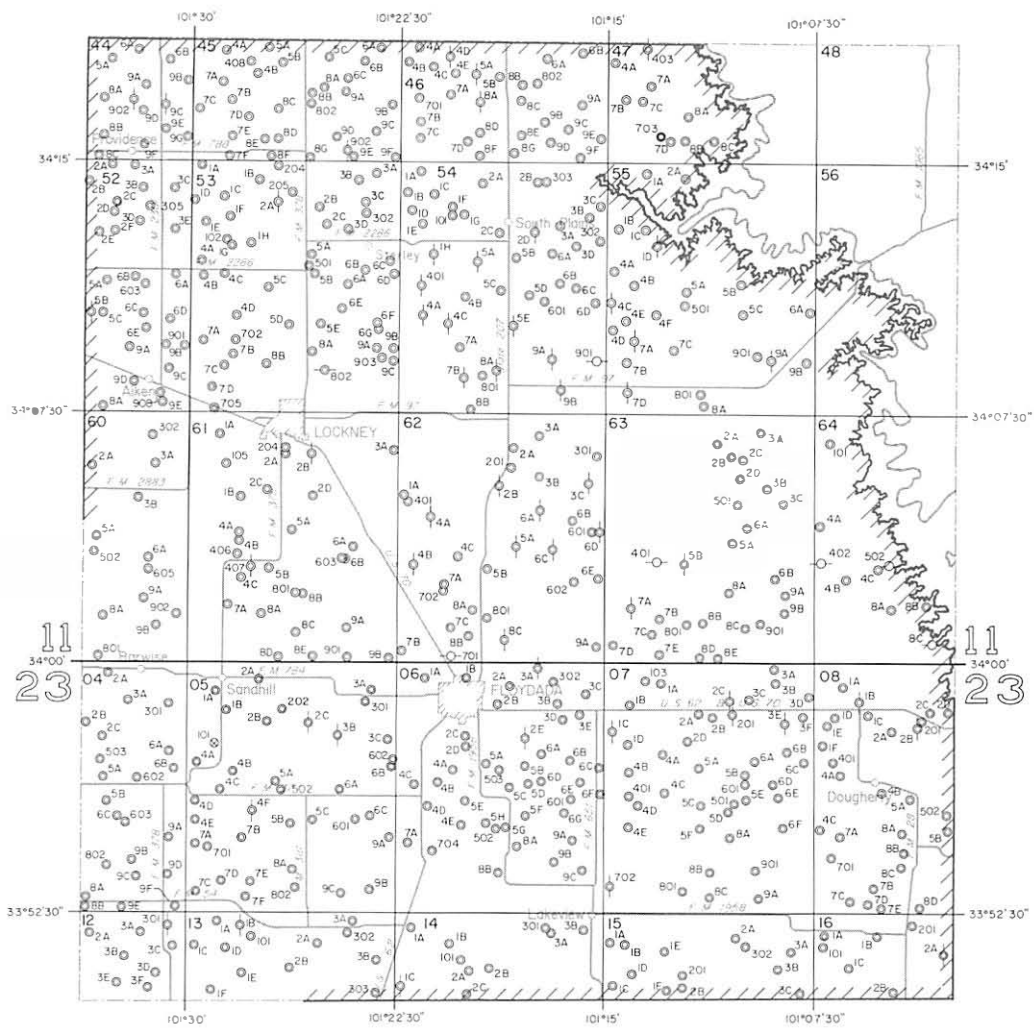
Records of Wells--Continued

State well no.	District ident. no.	Latitude	Longitude	Owner	Driller	Date completed	Elev. of land surface (ft)	Elev. of base of Ogallala (ft)	Water level		Type of power and pump size (in.)	Use of water	Remarks
									Below land surface datum (ft)	Date of measurement			
23-14-101	1308	33-51-07	101-20-02	J. S. Hale, Jr.	Myles & DePaw	1957	3,127	--	261.4	Jan. 7, 1980	E, 3	Irr	Observation well.
1A	2277	52-05	21-55	Edward Smith	C & B Drilling Co.	1963	3,146	2,741			G, 6	Irr	--
1B	3674	51-35	20-29	W. G. Walker	Buster Brown	1973	3,130	2,762			G, 6	Irr	--
1C	1415	50-21	22-16	English & Watkins	Karl Cruse	1957	3,132	2,798			N	A	--
2A	2102	50-48	19-47	J. S. Hale, Jr.	Buster Brown	1964	3,125	2,756			G, 6	Irr	--
2B	3075	50-52	19-02	do	do	1967	3,122	2,752			G, 6	Irr	--
2C	3672	50-02	19-51	Ouida Schliesing	J. D. Fox	1973	3,119	2,777			E, 4	Irr	--
301	--	52-03	16-59	Hazel Mitchell	--	1949	3,116	--	245.2	Jan. 8, 1980	G, 6	Irr	Observation well.
3A	1706	51-55	16-49	Holt Bishop	Dwayne Jordan	1959	3,115	2,717			G, 6	Irr	--
3B	2961	52-01	15-36	W. H. Bunch	Buster Brown	1966	3,102	2,747			E, 3	Irr	--
15-1A	2518	51-38	14-42	Milton Harrison	Fox Brothers and Bowron	1964	3,098	2,711			E, 4	Irr	--
1B	2509	51-32	14-09	Bevers Estate	Paul Roberts	1964	3,098	2,705			G, 6	Irr	--
1C	2911	50-19	14-35	D. M. Smith	C & B Drilling Co.	1966	3,089	2,664			G, 6	Irr	--
1D	3140	50-40	13-51	A. E. Guthrie	Curtis Sanders	1967	3,090	2,698			G, 6	Irr	--
1E	3685	51-21	12-39	A. G. Mock	Buster Brown	1973	3,076	2,732			G, 5	Irr	--
1F	1224	50-11	12-36	John Himmel	Jack Myles	1956	3,082	2,692			G, 8	Irr	--
201	772	50-38	12-00	Joe Thurston	Scott Davis	1955	3,082	--	285.5	Jan. 8, 1980	G, 6	Irr	Observation well.

FLOYD COUNTY


Records of Wells--Continued

State well no.	District ident. no.	Latitude	Longitude	Owner	Driller	Date completed	Elev. of land surface (ft)	Elev. of base of Ogallala (ft)	Water level		Type of power and pump size (in.)	Use of water	Remarks
									Below land surface datum (ft)	Date of measurement			
23-15-2A	3062	33-51-47	101-10-08	Bob Kendrick	W. G. Goyne	1967	3,076	2,671			G, 6	Irr	--
2B	1738	50-16	12-02	Joe Thurston	Green Machinery Co., Inc.	1960	3,078	2,703			G, 6	Irr	--
302	184	51-30	09-49	Lucie D. Stephens Estate	Jack Myles	1953	3,077	--	302.8	Jan. 8, 1980	G, 6	Irr	Observation well.
3A	3053	51-22	08-08	do	Green Machinery Co., Inc.	1967	3,069	2,647			G, 6	Irr	--
3B	3386	50-48	08-37	W. S. Poole, Estate	do	1970	3,064	2,659			G, 6	Irr	--
3C	3154	50-01	07-49	Corella DiFede	Buster Brown	1968	3,057	2,655			G, 6	Irr	--
16-101	313	51-35	06-57	Lucie D. Stephens Estate	G. N. Robertson	1954	3,064	--	315.9	Jan. 8, 1980	G, 6	Irr	Observation well.
1A	3055	51-56	07-00	do	Green Machinery Co., Inc.	1967	3,063	2,644			G, 6	Irr	--
1B	1689	51-51	05-06	G. B. Morris	Orval Rollins	1959	3,053	2,641			G, 6	Irr	--
1C	3043	50-50	06-04	Fred Zimmerman Estate	Green Machinery Co., Inc.	1967	3,057	2,639			G, 6	Irr	--
201	3011	52-09	03-52	William H. Dougherty	do	1966	3,050	2,598	300.4	Jan. 8, 1980	G, 6	Irr	Observation well.
2A	1365	51-17	02-42	Rock Island Oil & Refining Co.	Scott Davis	1957	3,043	2,633			N	A	--
2B	2280	50-06	04-29	Mary Hunsucker et al	Wm. Tye	1963	3,048	2,628			G, 6	Irr	--



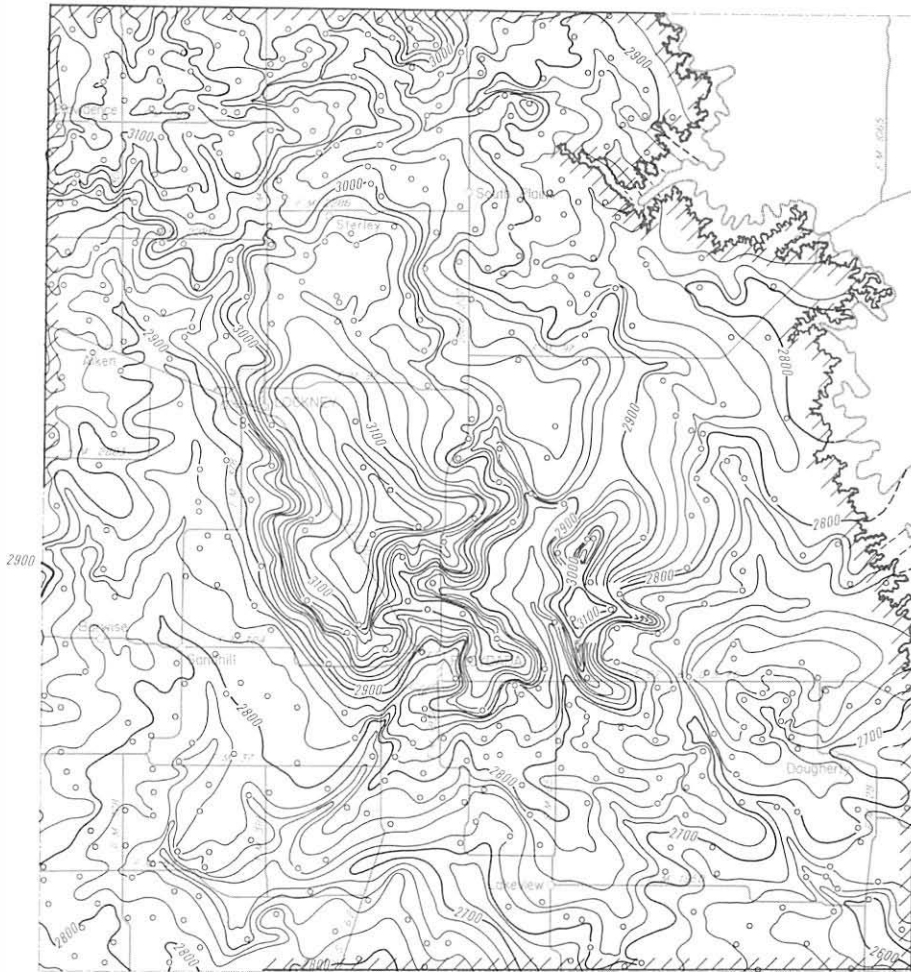
EXPLANATION

- Public supply well
- ⊗ Industrial well
- Irrigation well
- Domestic or livestock well
- ⊕ Oil or gas well
- ⊙ Test hole
- ⊗ ⊗ ⊗ Unused or abandoned well
- 201 Last three digits of well number
- 2A Temporary well number
- ▨ Boundary of High Plains Underground Water Conservation District No. 1. The District prepared that portion of the map within this area.




Base adapted from county highway maps by the Texas Department of Highways and Public Transportation

Location of Control Wells, Floyd County, Texas



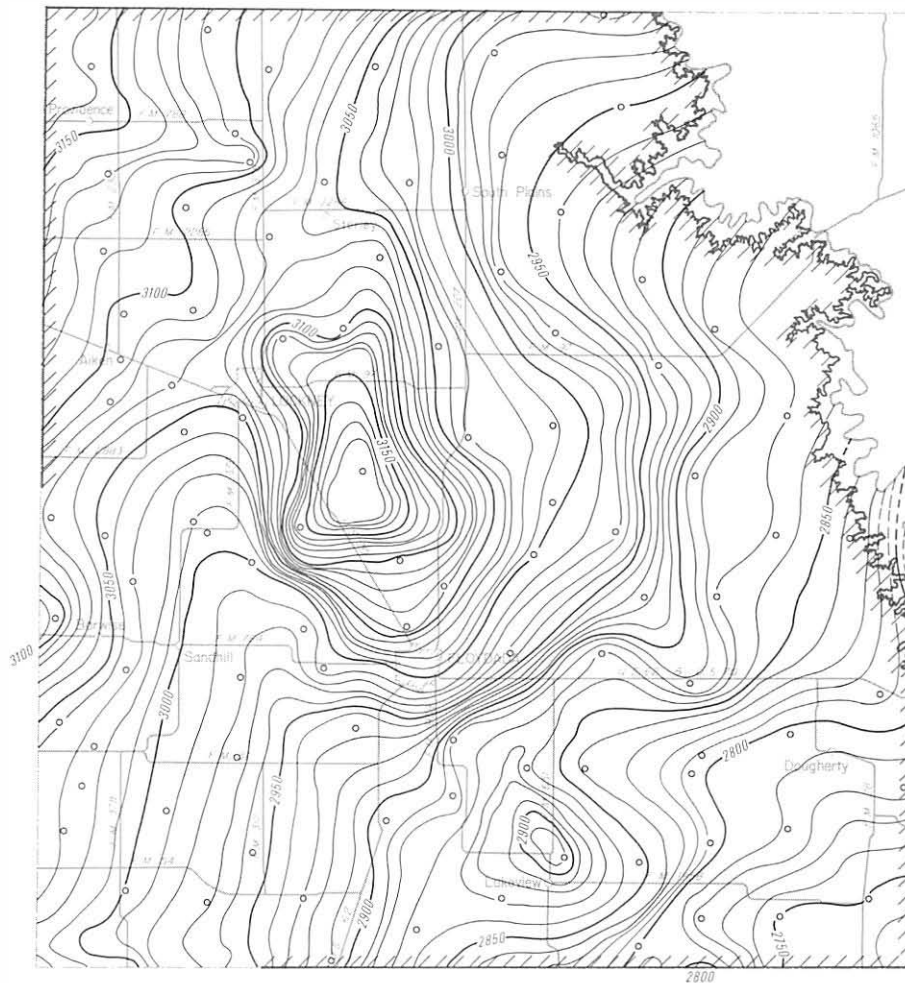
EXPLANATION

- Well used for control
- 2700 —
Line showing approximate altitude of the base of the High Plains Aquifer
Dashed where control is limited
Interval 20 feet
Datum is mean sea level
- Note: Not all dot points are presented which were used in contouring
- //////
Boundary of High Plains Underground Water Conservation District No. 1. The District prepared that portion of the map within this area.



Base adapted from county highway maps by the Texas Department of Highways and Public Transportation

Approximate Altitude of the Base of the High Plains Aquifer, Floyd County, Texas



EXPLANATION

○
Well used for control
— 2900 —

Line showing approximate altitude of water levels in the High Plains Aquifer

Dashed where control is limited
Interval 10 feet

Datum is mean sea level

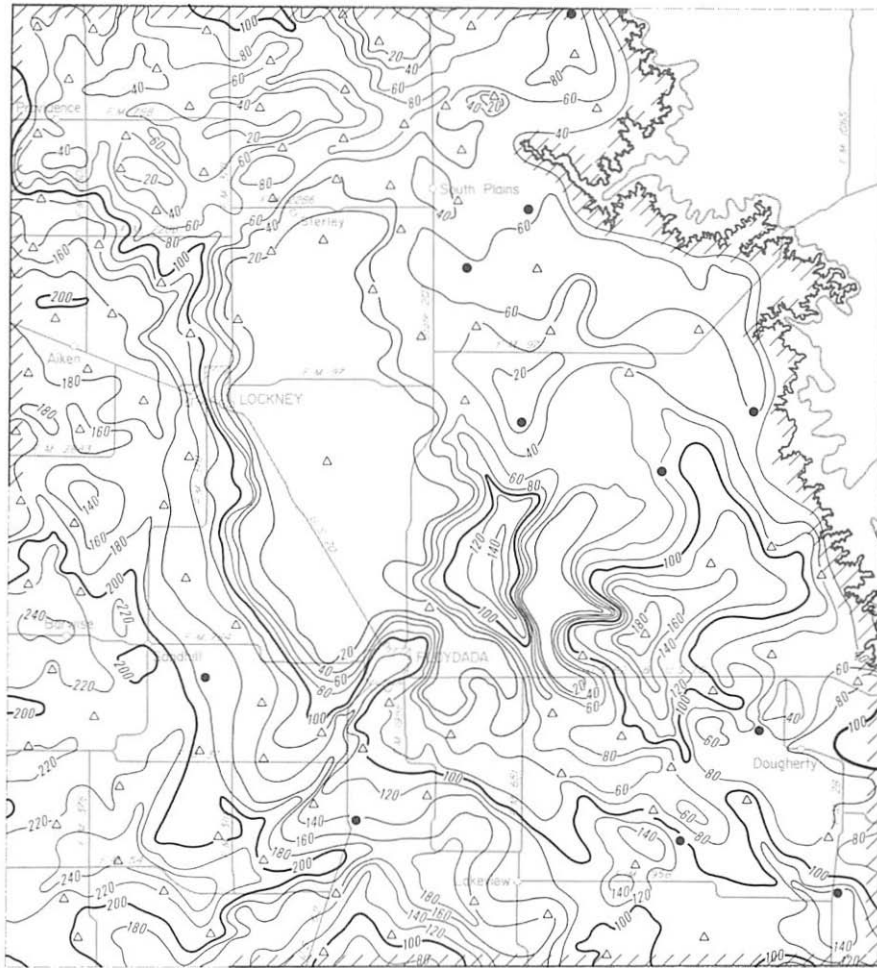
Note: Not all data points are presented which were used in contouring

Boundary of High Plains Underground Water Conservation District No. 1. The District prepared that portion of the map within this area.



Base adapted from county highway maps by the Texas Department of Highways and Public Transportation

Approximate Altitude of Water Levels in the High Plains Aquifer, Winter 1979-80, Floyd County, Texas



EXPLANATION

- Location of well having a Winter 1979-80 water-level elevation and a known elevation of base of aquifer
- △ Location of well having a known elevation of base of aquifer and an estimated Winter 1979-80 water-level elevation
- Location of well having a Winter 1979-80 water-level elevation and an estimated elevation of base of aquifer

— 100 —
 Line showing approximate saturated thickness of the High Plains Aquifer

Interval 20 feet

Note: Not all data points are presented which were used in contouring

Boundary of High Plains Underground Water Conservation District No. 1. The District prepared that portion of the map within this area.



Base adapted from county highway maps by the Texas Department of Highways and Public Transportation

Approximate Saturated Thickness of the High Plains Aquifer, 1980, Floyd County, Texas

HALE COUNTY

Records of Wells

All wells are drilled unless otherwise noted in remarks column.
 Latitude and longitude are given in degrees, minutes and seconds.
 Type of power and pump size: E, electric; G, gas (includes gasoline, butane and diesel); H, hand; W, windmill; N, none.
 Pump size refers to size of discharge pipe in inches.
 Use of water : D, domestic; S, livestock; Irr, irrigation; Ind, industrial; P, public supply; U, unused;
 A, abandoned or destroyed.

State well no.	District ident. no.	Latitude	Longitude	Owner	Driller	Date completed	Elev. of land surface (ft)	Elev. of base of Ogallala (ft)	Water level		Type of power and pump size (in.)	Use of water	Remarks
									Below land surface datum (ft)	Date of measurement			
10-48-4A		34-17-56	102-05-04	C.C. Jones	Green Machinery Co.	1975	3,611	3,279			--	Irr	--
5A		18-34	02-37	Randell Roper	do	1974	3,586	3,213			--	Irr	--
5B		17-32	03-23	Glen Phillips	J.B. Thrush Drilling Co.	1969	3,584	3,274			--	Irr	Deepened from 165-313 ft.
6A		18-18	01-33	Bob Bennett	Bud Gibbons Drilling Contractor	1974	3,577	3,202			--	Irr	--
801		17-16	04-36	Glenn Phillips	--	1953	3,589	--	172.4	Jan. 11, 1980	G, --	Irr	Observation well.
8A		15-27	03-26	Crynello Breland	Green Machinery Co.	1975	3,592	3,262			--	Irr	--
8B		16-11	04-31	Leon Griffin	do	1976	3,606	3,271			--	Irr	--
903		17-25	01-34	J.W. Gunter Est.	--	--	3,573	--	178.0	Jan. 11, 1980	--	U	Observation well.
9A		16-22	01-22	Doug Sopher	Green Machinery Co.	1973	3,558	3,251			--	Irr	--
9B		17-00	01-29	J.W. Gunter Est.	do	1975	3,565	3,225			--	Irr	--
9C		17-04	00-21	G.W. Robertson	J.B. Thrush Drilling Co.	1971	3,555	3,278			--	Irr	Deepened from 180-300 ft.
56-1A		14-21	05-01	W.B. Dickerson, Jr.	Hi Plains Drilling, Inc.	1973	3,607	3,262			--	Irr	--
1B		13-13	05-01	W.T. Whitaker	Green Machinery Co.	1969	3,596	3,271			--	Irr	--

Note: Elevation of base of Ogallala; Value may represent base of other water-bearing units hydraulically continuous with the Ogallala (High Plains aquifer).

HALE COUNTY

Records of Wells--Continued

State well no.	District ident. no.	Latitude	Longitude	Owner	Driller	Date completed	Elev. of land surface (ft)	Elev. of base of Ogallala (ft)	Water level		Type of power and pump size (in.)	Use of water	Remarks
									Below land surface datum (ft)	Date of measurement			
10-56-2A		34-14-15	102-02-55	Marcus Breland	Green Machinery Co.	1967	3,565	3,248			G, --	Irr	Reported yield 800 gal/min.
2B		12-56	02-55	Tom Critchfield	do	1968	3,565	3,221			G, --	Irr	Reported yield 700 gal/min.
301		13-54	01-47	E.W. Johnson	--	--	3,566	--	206.3	Jan. 11, 1980	G, --	Irr	Observation well.
3A		13-06	01-14	Bill Walls	Hi Plains Drilling, Inc.	1974	3,550	3,260			--	Irr	--
3B		14-15	00-18	J.S. Simpson Est.	J.B. Thrush Drilling Co.	1970	3,558	3,255			--	Irr	Deepened from 200-305 feet.
3C		13-33	02-24	C.P. Smith	O.R.C. Drilling	1971	3,563	3,248			--	Irr	--
3D		14-07	01-46	Hale City State Bank	Green Machinery Co.	1973	3,571	3,256			--	Irr	--
4A		10-02	05-04	Larry Whitten	Hi Plains Drilling, Inc.	1974	3,558	3,248			--	Irr	--
4B		11-38	05-02	Royce McFadden	Jack Seay Drilling Co.	1972	3,591	3,261			--	Irr	--
5A		11-48	04-23	O.E. Patterson	Bogle & Flake Drilling Co.	1963	3,575	3,212			--	Irr	--
5B		11-11	02-58	Ralph Nafger	Hi Plains Drilling, Inc.	1974	3,570	3,240			--	Irr	--
602		13-04	01-43	J. Couch	--	--	3,551	--	192.9	Jan. 14, 1980	G, --	Irr	Observation well.
6A		10-23	01-12	Stephen Smith	Hi Plains Drilling, Inc.	1973	3,535	3,221			--	Irr	--

HALE COUNTY

Records of Wells--Continued

State well no.	District ident. no.	Latitude	Longitude	Owner	Driller	Date completed	Elev. of land surface (ft)	Elev. of base of Ogallala (ft)	Water level		Type of power and pump size (in.)	Use of water	Remarks
									Below land surface datum (ft)	Date of measurement			
10-56-6B		34-11-39	102-00-04	R.H. Allen	Green Machinery Co.	1955	3,548	3,213			--	Irr	--
6C		12-10	01-05	Don Hammer	Hale Center Drilling	1976	3,553	3,233			--	Irr	--
801		09-29	04-29	Vincent Redinger	J.B. Thrush Drilling Co.	1966	3,552	3,262	182.2	Jan. 14, 1980	G, --	Irr	Observation well.
8A		09-07	03-25	do	do	1967	3,529	3,239			--	Irr	Deepened from 235-300 feet.
8B		08-43	02-42	do	Jack Seay Drilling Co.	1970	3,527	3,227			--	Irr	--
8C		08-02	04-45	Quenton Redinger	Hi Plains Drilling, Inc.	1973	3,538	3,245			--	Irr	--
8D		10-00	03-59	L.E. Alley	J.B. Thrush Drilling Co.	1978	3,552	3,247			--	Irr	Deepened from 250-310 feet.
901		08-56	00-16	Davis Cannon	--	1950	3,519	--	184.7	Jan. 15, 1980	G, 10	Irr	Observation well.
9A		09-58	00-17	Gerrald Young	Hi Plains Drilling, Inc.	1973	3,526	3,210			--	Irr	--
9B		08-07	02-16	Charles Stroop	Langston Drilling	1974	3,515	3,237			--	Irr	--
9C		07-47	00-45	William D. O'Brian	Green Machinery Co.	1975	3,523	3,228			--	Irr	--
64-201		06-46	03-15	R.T. Guffee	--	1948	3,519	--	152.0	Jan. 15, 1980	G, 10	Irr	Observation well.
2A		06-48	03-08	Elvin Berry	Hale Center Drilling	1976	3,519	3,254			--	Irr	--
2B		05-13	03-49	D.A. Poovey	J.B. Thrush Drilling Co.	1976	3,515	3,220			--	Irr	Deepened from 200-298 feet.

HALE COUNTY

Records of Wells--Continued

State well no.	District ident. no.	Latitude	Longitude	Owner	Driller	Date completed	Elev. of land surface (ft)	Elev. of base of Ogallala (ft)	Water level		Type of power and pump size (in.)	Use of water	Remarks
									Below land surface datum (ft)	Date of measurement			
10-64-3A		34-05-33	102-02-12	T.H. Kirby	J.B. Thrush Drilling Co.	1969	3,501	3,213			--	Irr	Deepened from 190-300 feet.
5A		04-00	03-26	Everett Masters	Green Machinery Co.	1969	3,510	3,218			N	A	Sanded up.
5B		03-07	03-40	Groundwater Surveys	West Texas Drilling, Inc.	1974	3,522	3,220			--	Irr	--
5C		04-00	04-42	do	do	do	3,505	3,210			--	Irr	--
5D		04-15	03-10	P.T. Glazner	Green Machinery Co.	1975	3,508	3,190			--	Irr	--
602		03-41	02-25	R. McFadden	--	--	3,498	--	149.0	Jan. 15, 1980	E, --	Irr	Observation well.
6A		03-29	01-23	Georgia Sawyer	Green Machinery	1971	3,495	3,195			--	Irr	--
6B		04-45	00-42	Kit McDaniel	J.B. Thrush Drilling Co.	1972	3,485	3,225			--	Irr	Deepened from 195-270 feet.
6C		03-30	01-54	Tommy Joines	Hi Plains Drilling, Inc.	1975	3,500	3,200			--	Irr	--
6D		04-19	01-04	Bob Heath	do	1976	3,494	3,202			--	Irr	--
801		00-09	03-06	Oscar Allen	--	1954	3,493	3,188	169.7	Jan. 15, 1980	G, 10	Irr	Observation well.
803		02-01	04-10	Charles Cumming	Bud Gibbons Drilling Contractor	1974	3,510	3,202	157.2	do	G, --	Irr	Do.
8A		01-46	03-21	C.N. Kennon	Wolf & Sons Irrigation Supply	1966	3,505	3,190			G, --	Irr	Drawdown 12 ft pumping 250 gal/min.

HALE COUNTY

Records of Wells--Continued

State well no.	District ident. no.	Latitude	Longitude	Owner	Driller	Date completed	Elev. of land surface (ft)	Elev. of base of Ogallala (ft)	Water level		Type of power and pump size (In.)	Use of water	Remarks
									Below land surface datum (ft)	Date of measurement			
10-64-8B		34-01-12	102-04-34	W.H. Kirby	J.B. Thrush Drilling Co.	1967	3,509	3,204			--	Irr	Deepened from 190-318 feet.
8C		02-16	05-00	J.C. Pendleton	Hi Plains Drilling, Inc.	1974	3,521	3,206			--	Irr	--
8D		00-13	03-52	C.L. Ashby	do	1973	3,495	3,190			--	Irr	--
9A		02-09	01-05	J.E. Vickers	Taylor Bros.	1956	3,480	3,140			--	Irr	--
9B		02-21	01-54	J.A. Hodges	B. & F Drilling Co.	1953	3,491	3,168			--	Irr	--
9C		00-29	01-03	Tommy Joines	Hi Plains Drilling, Inc.	1978	3,468	3,147			--	Irr	--
11-41-4A		18-25	101-57-56	J.O. Bass	J.B. Thrush Drilling Co.	1965	3,547	3,246			--	Irr	--
4B		18-31	57-30	Ralph Wheeler	Hi Plains Drilling, Inc.	1970	3,540	3,233			--	Irr	--
4C		17-37	59-31	J.C. Gresham	J.B. Thrush Drilling Co.	1970	3,552	3,259			--	Irr	Deepened from 195-295 feet.
501		18-24	56-07	Robert W. Kinkaid	A.W. Fish	1945	3,534	--	188.2	Jan. 11, 1980	G, --	Irr	Observation well.
5A		17-31	57-10	Mildred Bigler	Hi Plains Drilling, Inc.	1968	3,534	3,247			--	Irr	--
5B		18-28	55-52	W.H. Bohner	O.R.C. Drilling	1975	3,534	3,164			--	Irr	--
602		17-49	52-56	L.N. Aylesworth	--	--	3,499	--	160.4	Jan. 11, 1980	G, --	Irr	Observation well.

HALE COUNTY

Records of Wells--Continued

State well no.	District ident. no.	Latitude	Longitude	Owner	Driller	Date completed	Elev. of land surface (ft)	Elev. of base of Ogallala (ft)	Water level		Type of power and pump size (in.)	Use of water	Remarks
									Below land surface datum (ft)	Date of measurement			
11-41-6A		34-18-24	101-54-09	W.T. Settle	Hi Plains Drilling, Inc.	1976	3,513	3,209			--	Irr	--
6B		17-55	52-31	Randle Hodges	do	1977	3,501	3,209			--	Irr	--
6C		18-20	54-46	Rex Jordan	Green Machinery Co.	1977	3,485	3,212			--	Irr	--
6D		17-50	53-57	Ralph Block	do	1954	3,500	3,210			G, 10	Irr	--
7A		17-00	58-41	Jack Witten	J.B. Thrush Drilling Co.	1971	3,527	3,220			--	Irr	Deepened from 250-310 ft.
7B		15-13	58-11	Glenn Witten	do	1967	3,536	3,236			--	Irr	Deepened from 190-305 feet.
7C		15-15	59-45	James McDaniel	Bud Gibbons Drilling Contractor	1970	3,562	3,236			--	Irr	--
805		15-20	57-08	Mrs. Clayton Lewellen	J.B. Thrush Drilling Co.	1969	3,522	3,227	167.8	Jan. 14, 1980	G, --	Irr	Deepened old well. Observation well.
8A		17-10	55-47	Grady Murry	Bud Gibbons Drilling Contractor	1973	3,517	3,224			--	Irr	--
8B		15-38	56-24	Mrs. Clayton Lewellen	J.B. Thrush Drilling Co.	1974	3,508	3,188			--	Irr	Deepened from 240-320 feet.
8C		16-50	57-14	Shelby Howell	do	1972	3,524	3,234			--	Irr	Deepened from 170-300 feet.
9A		16-31	53-59	Wayne Bankston	J.B. Thrush Drilling Co.	1970	3,505	3,220			--	Irr	Deepened from 235-290 feet.
9B		17-22	52-34	Wayne Painter	do	1973	3,485	3,212			--	Irr	Deepened from 250-278 feet.
9C		16-03	53-27	Leo Mathes	Langston Drilling Co.	1971	3,499	3,205			--	Irr	--

HALE COUNTY

Records of Wells--Continued

State well no.	District ident. no.	Latitude	Longitude	Owner	Driller	Date completed	Elev. of land surface (ft)	Elev. of base of Ogallala (ft)	Water level		Type of power and pump size (in.)	Use of water	Remarks
									Below land surface datum (ft)	Date of measurement			
11-41-9D		34-15-59	101-54-00	Mrs. Jones Good	Langston Drilling Co.	1972	3,501	3,193			--	Irr	--
9E		15-13	53-13	J.C. Gallimore	J.B. Thrush Drilling Co.	1978	3,487	3,192			--	Irr	Deepened from 260-300 feet.
42-401		18-35	50-48	B.C. Klepper	--	--	3,492	--			G, --	Irr	Observation well.
4A		17-49	50-52	Tunnell & Tunnell	Bogle & Flake Drilling Co.	1963	3,480	3,202			--	Irr	--
5A		17-51	48-02	Weldon Blount	Hi Plains Drilling, Inc.	1974	3,465	3,145			--	Irr	--
5B		18-20	48-20	Big Tex - Farms	Green Machinery Co.	1974	3,472	3,124			--	Irr	--
5C		17-47	48-53	Elmer Koennig	O.R.C. Drilling	1976	3,472	3,139			--	Irr	--
603		18-19	46-10	Horne Bros.	--	--	3,463	--	194.1	Jan. 11, 1980	G, --	Irr	Observation well.
6A		18-12	46-00	Elmer Koennig	Hi Plains Drilling, Inc.	1974	3,458	3,146			--	Irr	--
6B		17-53	47-15	J.F. Williams	Walker Drilling Co.	1975	3,461	3,126			--	Irr	--
701		16-02	51-55	Goree & Hodges	M.A. Patton	1937	3,481	--	167.9	Jan. 14, 1980	E, --	S,Irr	Observation well.
7A		16-35	52-08	D.M. Painter	Green Machinery Co.	1970	3,483	3,193			--	Irr	--
7B		15-25	51-54	Bayne McCurry	J.B. Thrush Drilling Co.	1966	3,479	3,197			--	Irr	Deepened from 200-285 feet.

HALE COUNTY

Records of Wells--Continued

State well no.	District ident. no.	Latitude	Longitude	Owner	Driller	Date completed	Elev. of land surface (ft)	Elev. of base of Ogallala (ft)	Water level		Type of power and pump size (in.)	Use of water	Remarks
									Below land surface datum (ft)	Date of measurement			
11-42-7C		34-16-30	101-50-36	Elmo Snelling	J.B. Thrush Drilling Co.	1968	3,471	3,196			--	Irr	Deepened from 215-285 feet.
7D		15-32	50-20	Albert Groff	Green Machinery Co.	1968	3,460	3,165			G, --	Irr	--
802		15-16	48-26	C.E. Carter	do	1974	3,445	3,107			G, --	Irr	Observation well.
8A		16-49	49-32	Shelby Howell	J.B. Thrush Drilling Co.	1967	3,467	3,167			--	Irr	Deepened from 245-305 feet.
8B		16-07	48-23	do	do	1968	3,451	3,156			--	Irr	Deepened from 270-300 feet.
8C		15-14	49-19	A.T. Henderson	Green Machinery Co.	1969	3,442	3,112			E, --	Irr	--
8D		16-08	49-22	Bob Carter	do	1969	3,452	3,162			--	Irr	--
8E		16-41	48-50	G.G. Vernon Estate	J.B. Thrush Drilling Co.	1972	3,462	3,184			--	Irr	Deepened from 240-290 feet.
8F		17-22	47-43	Earl Windenor	Langston Drilling Co.	1965	3,459	3,146			--	Irr	--
901		17-07	46-43	E.L. Monroe	Pioneer Drilling Co.	--	3,449	--			G, 8	Irr	Observation well.
9A		16-09	47-13	Martin Schur	J.B. Thrush Drilling Co.	1967	3,440	3,113			--	Irr	Deepened from 220-335 feet.
9B		16-09	46-15	do	Green Machinery Co.	1967	3,433	3,091			G, --	Irr	--
9C		16-38	45-38	Don McCulloch	do	1968	3,422	3,107			G, --	Irr	--
9D		16-35	46-57	Horn Brothers	Hi Plains Drilling, Inc.	1974	3,445	3,157			--	Irr	--
9E		16-10	45-14	Charles Kay	Langston Drilling Co.	1974	3,423	3,129			--	Irr	--

HALE COUNTY

Records of Wells--Continued

State well no.	District ident. no.	Latitude	Longitude	Owner	Driller	Date completed	Elev. of land surface (ft)	Elev. of base of Ogallala (ft)	Water level		Type of power and pump size (in.)	Use of water	Remarks
									Below land surface datum (ft)	Date of measurement			
11-43-407		34-18-32	101-44-24	T.A. Nuckles	T.L.&D. Co.	1916	3,451	--	203.3	Jan. 11, 1980	G, --	Irr	Observation well.
4A		17-42	44-39	Harley Wells	J.B. Thrush Drilling Co.	1970	3,436	3,149			--	Irr	Deepened from 220-295 feet.
504		18-04	41-17	W.C. Whittle	--	1915	3,403	--	186.3	Jan. 12, 1980	G, --	Irr	Observation well.
5A		18-08	41-32	Mrs. John Dubose	J.B. Thrush Drilling Co.	1966	3,405	3,120			--	Irr	Deepened from 200-285 feet.
5B		18-35	41-35	Mrs. B. Adams	Jack Seay Drilling Co.	1971	3,412	3,122			--	Irr	--
5C		17-56	40-47	C. H. Neel	Hale Center Drilling	1975	3,392	3,089			--	Irr	--
5D		17-43	40-25	J.D. & Benny James	J.B. Thrush Drilling Co.	1970	3,387	3,117			--	Irr	Deepened from 195-275 feet.
6A		18-35	38-41	Cecil Curry	do	1967	3,383	3,118			--	Irr	Deepened from 210-282 feet.
6B		18-19	38-09	do	do	1967	3,378	3,098			--	Irr	Deepened from 210-284 feet.
6C		17-32	38-42	W.M. Clark	do	1969	3,376	3,088			--	Irr	Deepened from 195-290 feet.
7A		16-32	42-52	Horn Bros.	do	1966	3,401	3,106			--	Irr	Deepened from 180-297 feet.
7B		15-46	43-15	J.E. Buchanan	Green Machinery Co.	1969	3,400	3,100			G, --	Irr	--
7C		15-20	43-18	Coy Goyne	Goyne Drilling	1977	3,399	3,125			--	Irr	--
7D		15-20	44-34	Vinson Dixon	Hi Plains Drilling, Inc.	1974	3,411	3,133			--	Irr	--
7E		16-12	43-33	H.W. Garrett	J.B. Thrush Drilling Co.	1974	3,404	3,101			--	Irr	Deepened from 220-305 feet.
7F		17-12	43-46	Robert Schoppa	do	1975	3,415	3,135			--	Irr	Deepened from 246-285 feet.

HALE COUNTY

Records of Wells--Continued

State well no.	District ident. no.	Latitude	Longitude	Owner	Driller	Date completed	Elev. of land surface (ft)	Elev. of base of Ogallala (ft)	Water level		Type of power and pump size (in.)	Use of water	Remarks
									Below land surface datum (ft)	Date of measurement			
11-43-8A		34-15-18	101-42-13	Missouri Beef Packers	Walco Drilling, Inc.	1970	3,388	3,118			--	Irr	--
8B		17-08	42-02	Glenn James	J.B. Thrush Drilling Co.	1972	3,388	3,128			--	Irr	Deepened from 200-280 feet.
901		16-29	40-10	Homer Rook	T.L. & D. Co.	--	3,380	3,100			G, --	Irr	Observation well.
904		15-52	38-35	W.B. Sorelle	Hale Center Drilling	1975	3,371	3,063	180.6	Jan. 12, 1980	G, --	Irr	Do.
9A		16-25	39-13	L.R. Gandy	Goyne Drilling Co.	1972	3,376	3,124			--	Irr	--
9B		16-52	38-11	R.H. Lawrence	J.B. Thrush Drilling Co.	1972	3,370	3,115			--	Irr	Deepened from 155-262 feet.
9C		15-52	38-35	Bill Sorelle	do	1973	3,371	3,066			--	Irr	Deepened from 230-317 feet.
9D		15-25	39-41	Joe Leach	O.R.C. Drilling	1974	3,371	3,109			--	Irr	--
44-403		17-30	36-10	Hazel Kimbrough	--	--	3,366	--	195.7	Jan. 12, 1980	G, --	Irr	Observation well.
4A		18-28	36-34	Jim Burgess	Bud Gibbons Drilling Contractor	1970	3,368	3,105			--	Irr	--
4B		17-31	35-26	L.B. Brandes	Sanders Pump & Drilling Service	1975	3,359	3,063			--	Irr	Reported yield 250 gal/min.
4C		17-31	36-36	B.F. Sammann, Jr.	O.R.C. Drilling	1970	3,368	3,065			--	Irr	--
704		16-36	36-12	Paul Stukey	Green Machinery Co.	1967	3,350	3,050			G, 8	Irr	Drawdown 28.0 ft pumping 1,056 gal/min May 12, 1969.
7A		15-52	35-17	H.H. Sammann	do	1954	3,341	3,041			E, --	Irr	--

HALE COUNTY

Records of Wells--Continued

State well no.	District ident. no.	Latitude	Longitude	Owner	Driller	Date completed	Elev. of land surface (ft)	Elev. of base of Ogallala (ft)	Water level		Type of power and pump size (in.)	Use of water	Remarks
									Below land surface datum (ft)	Date of measurement			
11-44-7B		34-16-01	101-36-08	Jack Stephens	Hi Plains Drilling, Inc.	1970	3,348	3,070			--	Irr	--
7C		15-16	36-30	Harold Perkins	Green Machinery Co.	1974	3,348	3,033			--	Irr	--
7D		16-49	36-55	Jack Williams	do	1976	3,365	3,065			--	Irr	--
807		15-12	34-56	Paul Stukey	do	1967	3,332	3,027			G, 8	Irr	Drawdown 37.3 ft pumping 1,088 gal/min June 19, 1967.
811		17-14	34-15	Ms. J. Abbott	--	--	3,341	--	177.1	Jan. 12, 1980	G, --	Irr	Observation well.
8A		15-07	36-54	L.B. Brandes	Sanders Pump & Drilling Co.	1974	3,332	3,025			--	Irr	Drawdown 10 ft pumping 250 gal/min.
8B		17-09	34-24	J.H. Abbott	O.R.C. Drilling Co.	1976	3,343	3,068			--	Irr	--
49-101		14-30	59-09	R.A. McAlester	J.W. Altman	1954	3,562	--	211.9	Jan. 14, 1980	G, --	Irr	Observation well.
1A		14-07	58-11	Glen Witten	J.B. Thrush Drilling Co.	1966	3,527	3,221			--	Irr	Deepened from 195-315 ft.
1B		13-02	57-40	Bill Patterson	do	1972	3,325	3,226			--	Irr	Deepened from 200-300 ft.
1C		14-40	58-56	Robert Tipton	do	1973	3,553	3,235			--	Irr	Deepened from 235-325 ft.
1D		14-04	57-37	Andrew Stokes	Green Machinery Co.	1975	3,533	3,203			--	Irr	--
1E		13-53	59-44	S.C. Horan	Hi Plains Drilling, Inc.	1976	3,557	3,240			--	Irr	--
2A		12-30	57-08	Claude Whitten	J.B. Thrush Drilling Co.	1968	3,518	3,222			--	Irr	Deepened from 183-308 ft.

HALE COUNTY

Records of Wells--Continued

State well no.	District ident. no.	Latitude	Longitude	Owner	Driller	Date completed	Elev. of land surface (ft)	Elev. of base of Ogallala (ft)	Water level		Type of power and pump size (in.)	Use of water	Remarks
									Below land surface datum (ft)	Date of measurement			
11-49-2B		34-14-47	101-55-17	Leo Mathis	J.B. Thrush Drilling Co.	1969	3,502	3,209			--	Irr	Deepened from 186-310 ft.
2C		13-53	55-01	F.I. Johnson	Green Machinery Co.	1974	3,491	3,211			--	Irr	--
2D		14-35	55-01	Shelby Howell	Langston Drilling Co.	1973	3,499	3,187			--	Irr	--
304		14-10	53-50	M.L. Glantz	do	1977	3,498	3,195	178.3	Jan. 14, 1980	G, --	Irr	Observation well.
3A		12-20	52-55	C.A. Howell	Green Machinery Co.	1971	3,488	3,191			--	Irr	--
3B		13-01	53-29	Wendell Senter	Hi Plains Drilling, Inc.	1975	3,492	3,196			--	Irr	--
3C		14-24	53-28	Grady Pillow	J.B. Thrush Drilling Co.	1972	3,494	3,204			--	Irr	Deepened from 215-300 ft.
404		11-29	59-27	J.D. Cobb	Langston Drilling Co.	1970	3,550	3,224	236.2	Jan. 14, 1980	G, --	Irr	Observation well.
4A		11-12	59-18	M.C. Church	Hi Plains Drilling, Inc.	1974	3,542	3,227			--	Irr	--
4B		10-55	59-12	Clinton Walters	Green Machinery Co.	1954	3,515	3,204			G, 8	lrr	--
501		12-15	55-35	Winford Smith	do	1939	3,502	--	189.6	Jan. 14, 1980	G, --	Irr	Observation well.
502		10-55	57-00	High Plains Research Foundation	-- Block	1949	3,515	--	201.4	do	E, 8	Irr	Do.
5A		11-54	57-23	E.E. Smith	Russell Drilling Co.	1970	3,513	3,223			--	lrr	Deepened from 195-295 feet.

HALE COUNTY

Records of Wells--Continued

State well no.	District ident. no.	Latitude	Longitude	Owner	Driller	Date completed	Elev. of land surface (ft)	Elev. of base of Ogallala (ft)	Water level		Type of power and pump size (in.)	Use of water	Remarks
									Below land surface datum (ft)	Date of measurement			
11-49-5B		34-11-18	101-55-32	Alice Hall Estate	Bud Gibbons Drilling Contractor	1971	3,518	3,199			--	Irr	--
5C		12-10	55-04	Winford Smith	Green Machinery Co.	1972	3,494	3,204			--	Irr	--
5D		11-10	56-37	High Plains Research Foundation	Hi Plains Drilling, Inc.	1976	3,512	3,187			--	Irr	Drawdown 98 ft pumping 1,300 gal/min.
5E		10-38	55-20	V.M. Block	Green Machinery Co.	1955	3,506	3,196			--	Irr	--
5F		11-30	56-22	E.H. Kirkoff	Exploration Co. of Texas	1928	3,513	3,213			--	A	Test well.
6A		12-07	54-29	Clyde Harrell	J. B. Thrush Drilling Co.	1967	3,496	3,198			--	Irr	Deepened from 240-300 feet.
6B		10-24	54-30	Sarah Spraggin	Russell Drilling Co.	1970	3,491	3,177			--	Irr	Deepened from 195-314 feet.
6C		11-43	53-28	L.D. Ballard	J. B. Thrush Drilling Co.	1971	3,475	3,175			--	Irr	Deepened from 208-308 feet.
6D		11-37	52-41	Lester James	do	1974	3,488	3,197			--	Irr	Deepened from 235-300 feet.
702		07-33	59-45	Mrs. Landis	Green Machinery Co.	1977	3,506	3,222	173.7	Jan. 15, 1980	E, --	Irr	Observation well.
7A		09-33	59-45	A.K. Smith	J. B. Thrush Drilling Co.	1966	3,525	3,197			--	Irr	Deepened from 205-330 feet.
7B		08-10	57-39	M.O. Gleason	do	1968	3,504	3,179			--	Irr	Deepened from 220-330 feet.
7C		09-34	58-13	W.A. Gravelle	do	1977	3,527	3,205			--	Irr	Deepened from 240-324 feet.
7D		08-40	58-45	Robert Dixon	Green Machinery Co.	1966	3,515	3,198			G, --	Irr	--

HALE COUNTY

Records of Wells--Continued

State well no.	District ident. no.	Latitude	Longitude	Owner	Driller	Date completed	Elev. of land surface (ft)	Elev. of base of Ogallala (ft)	Water level		Type of power and pump size (in.)	Use of water	Remarks
									Below land surface datum (ft)	Date of measurement			
11-49-7E		34-08-15	101-58-42	Lowell Ray	J.B. Thrush Drilling Co.	1975	3,503	3,208			--	Irr	Deepened from 200-305 feet.
801		09-36	57-06	W.S. Laing	Hale Center Drilling	1975	3,507	3,183	197.1	Jan. 15, 1980	E, --	Irr	Observation well.
8A		08-16	55-31	J.D. Moore	Jack Seay Drilling Co.	1970	3,492	3,138			--	Irr	--
8B		09-59	56-05	Robert Graham	J.B. Thrush Drilling Co.	1970	3,486	3,161			--	Irr	Deepened from 206-326 feet.
8C		09-35	55-47	Carl King	Carmel Hudgins Drilling	1971	3,487	3,152			--	D	--
903		09-32	54-25	Henry Hooper	Green Machinery Co.	1970	3,488	--	200.0	Jan. 15, 1980	G, --	Irr	Observation well.
9A		09-27	54-30	Noah Tipton	Davis Bros. Drilling Co.	1967	3,493	3,153			--	Irr	--
9B		08-40	54-36	W.G. Laney	B & F Drilling Co.	1952	3,484	3,154			G, 8	Irr	--
9C		08-39	53-18	Haynes Machinery Co.	Bud Gibbons Drilling Contractor	1972	3,473	3,146			--	Irr	--
50-101		14-20	50-23	James & Carl Belk	Green Machinery Co.	1938	3,463	--			G, --	Irr	Observation well.
102		14-45	50-48	J.W. & S.E. Curry	Bud Gibbons Drilling Contractor	1941	3,465	--	171.1	Jan. 14, 1980	E, 8	Irr	Do.
1A		13-54	50-47	Mrs. S.A. Haley	Goyne Drilling Co.	1966	3,459	3,169			--	Irr	--
1B		14-49	51-55	Herbert Garrett	B & F Drilling Co.	1962	3,476	3,180			--	Irr	--
1C		13-29	50-19	Ronald Adrian	J.B. Thrush Drilling Co.	1976	3,447	3,157			--	Irr	Deepened from 238-293 feet.
1D		14-05	51-21	Ralph Miller	Green Machinery Co.	1975	3,467	3,162			--	Irr	--

HALE COUNTY

Records of Wells--Continued

State well no.	District ident. no.	Latitude	Longitude	Owner	Driller	Date completed	Elev. of land surface (ft)	Elev. of base of Ogallala (ft)	Water level		Type of power and pump size (In.)	Use of water	Remarks
									Below land surface datum (ft)	Date of measurement			
11-50-1E		34-14-15	101-52-20	L. T. Mayhugh	Langston Drilling Co.	1971	3,478	3,167			--	Irr	--
203		14-28	47-39	Jack James	J.B. Thrush Drilling Co.	1974	3,437	3,132	181.7	Jan. 14, 1980	G, --	Irr	Observation well.
204		13-05	49-43	Don Robinson	--	1969	3,442	--	159.9	do	E, --	Irr	Do.
2A		12-35	49-45	W.E. Terrell	Bud Gibbons Drilling Contractor	1969	3,438	3,121			--	Irr	--
2B		14-44	49-47	Marvin Goddard	Green Machinery Co.	1971	3,447	3,177			--	Irr	--
2C		13-56	48-21	Bob Hooper Estate	J.B. Thrush Drilling Co.	1975	3,438	3,158			--	Irr	Deepened from 240-285 feet.
2D		13-53	49-47	John C. Carter	do	1975	3,444	3,170			--	Irr	Deepened from 220-280 feet.
307		13-06	47-03	Jack James	do	1970	3,417	3,124	167.3	Jan. 14, 1980	G, --	Irr	Deepened. Observation well.
3A		13-33	45-33	Occidental Chemical Co.	Hi Plains Drilling Co.	1974	3,410	3,140			--	Ind	Drawdown 60 ft pumping 400 gal/min.
3B		12-40	47-08	Jack James	J.B. Thrush Drilling Co.	1970	3,416	3,113			--	Irr	Deepened from 185-305 feet.
3C		13-06	45-07	M.O. Stapleton	O.R.C. Drilling	1974	3,410	3,100			--	D	--
3D		13-06	46-30	Ralph Miller	Green Machinery Co.	1973	3,410	3,083			--	Irr	--
3E		13-09	45-47	Claude Hammitt	do	1973	3,411	3,110			--	Irr	--
3F		13-58	47-07	J.D. Cobb	Hi Plains Drilling, Inc.	1973	3,424	3,100			--	Irr	--

HALE COUNTY

Records of Wells--Continued

State well no.	District ident. no.	Latitude	Longitude	Owner	Driller	Date completed	Elev. of land surface (ft)	Elev. of base of Ogallala (ft)	Water level		Type of power and pump size (in.)	Use of water	Remarks
									Below land surface datum (ft)	Date of measurement			
11-50-3G		34-14-19	101-46-10	Donald Terrell	Green Machinery Co.	1973	3,412	3,092			--	Irr	--
4A		10-31	51-27	John Bell	J.B. Thrush Drilling Co.	1968	3,470	3,150			--	Irr	Deepened from 240-323 ft.
4B		10-52	50-45	Hobby Smith	Green Machinery Co.	1974	3,458	3,131			--	Irr	--
4C		12-18	51-52	Robert Wilson	Walker Drilling Co.	1975	3,465	3,115			--	Irr	--
4D		10-58	52-04	Henry Heck & J.N. Marks	do	1975	3,480	3,120			--	Irr	--
4E		10-07	52-12	Thrane Parsons	Green Machinery Co.	1975	3,470	3,115			--	Irr	--
5A		10-30	49-11	Lewis Senter	Hi Plains Drilling, Inc.	1976	3,435	3,117			--	Irr	--
5B		11-14	49-18	Texas Tech University HCK Feedlot	do	1970	3,428	3,110			--	Irr	Drawdown 20 ft pumping 150 gal/min.
5C		11-42	48-41	Glenn Lester	Green Machinery Co.	1978	3,410	3,080			--	Irr	--
5D		11-18	48-11	Preston Walker	Hi Plains Drilling, Inc.	1974	3,425	3,108			--	Irr	--
5E		12-11	48-41	Andy Taylor, Jr.	J.B. Thrush Drilling Co.	1974	3,427	3,110			--	Irr	Deepened from 220-320 feet.
5F		10-28	47-52	T.C. Clanton	Hale Center Drilling	1975	3,420	3,094			--	Irr	--

HALE COUNTY

Records of Wells--Continued

State well no.	District ident. no.	Latitude	Longitude	Owner	Driller	Date completed	Elev. of land surface (ft)	Elev. of base of Ogallala (ft)	Water level		Type of power and pump size (in.)	Use of water	Remarks
									Below land surface datum (ft)	Date of measurement			
11-50-5G		34-11-46	101-49-58	Ed & Mary Donaldson	J. B. Thrush Drilling Co.	1976	3,445	3,130			--	Irr	Deepened from 208-297 ft.
605		10-39	46-11	Jack James	--	1976	3,396	3,099	146.9	Jan. 16, 1980	G, --	Irr	Observation well.
6A		10-01	45-52	J.J. Kirchoff	Bogle & Flake Drilling Co.	1962	3,401	3,091			--	Irr	--
6B		12-17	46-02	Ralph Miller	Green Machinery Co.	1972	3,395	3,092			--	Irr	--
6C		10-39	46-54	Douglas C. Graham	J. B. Thrush Drilling Co.	1969	3,414	3,074			--	Irr	Deepened from 210-342 feet.
6D		11-51	46-34	E.R. Conklin	Green Machinery Co.	1975	3,385	3,065			--	Irr	--
6E		10-30	45-26	Walker Bros. Produce	Hi Plains Drilling, Inc.	1973	3,389	3,093			--	Irr	--
702		09-30	50-58	Ms. L. McClusky	--	--	3,468	--	190.8	Jan. 15, 1980	G, --	Irr	Observation well.
7A		09-28	51-11	Wilson McEachern	Green Machinery Co.	1967	3,468	3,118			G, --	Irr	--
7B		09-33	50-15	Fay Goree	do	1976	3,430	3,091			--	Irr	--
7C		09-26	52-23	Tom Karrh	O.R.C. Drilling	1975	3,470	3,140			--	Irr	--
7D		08-25	52-25	L.V. Ratliff, Jr.	Green Machinery Co.	1976	3,464	3,144			--	Irr	--
7E		08-40	50-36	J.G. Cannon	Hi Plains Drilling, Inc.	1977	3,452	3,138			--	Irr	--

HALE COUNTY

Records of Wells--Continued

State well no.	District ident. no.	Latitude	Longitude	Owner	Driller	Date completed	Elev. of land surface (ft)	Elev. of base of Ogallala (ft)	Water level		Type of power and pump size (in.)	Use of water	Remarks
									Below land surface datum (ft)	Date of measurement			
11-50-7F		34-07-43	101-51-09	J.B. Curry	J.B. Thrush Drilling Co.	1976	3,448	3,158			--	Irr	Deepened from 185-298 ft.
8A		08-11	47-58	Frank Schulte	Bud Gibbons Drilling Contractor	1973	3,420	3,145			--	Irr	--
8B		08-08	49-06	Lloyd Laughton	Langston Drilling Co.	1974	3,431	3,151			--	Irr	--
8C		09-47	49-34	Bill Hooper	O.R.C. Drilling	1974	3,443	3,109			--	D	--
904		09-17	46-50	Elmo Ellis	Walker Drilling Co.	1978	3,422	3,112	181.8	Jan. 16, 1980	G, --	Irr	Observation well.
9A		09-37	47-28	J.B. Thaxton	Green Machinery Co.	1974	3,421	3,111			--	Irr	--
9B		09-22	45-59	Ms. E. Daugherty	O.R.C. Drilling	1968	3,405	3,120			E, --	D	--
9C		08-11	46-27	J.D. James	Green Machinery Co.	--	3,401	3,114			--	Irr	--
9D		07-47	46-36	James Taylor	J.B. Thrush Drilling Co.	1970	3,397	3,107			--	Irr	Deepened from 250-294 feet.
51-102		13-52	43-44	J.S. Simpson	--	1914	3,395	--	156.4	Jan. 14, 1980	G, --	Irr	Observation well.
104		12-57	44-31	Jack James	J.B. Thrush Drilling Co.	1970	3,403	3,131	160.8	do	G, --	Irr	Deepened from 160-276 ft. Observation well.
1A		14-43	43-21	Dee Martin	Green Machinery Co.	1969	3,399	3,105			G, --	Irr	--
1B		13-45	44-33	Jack Corn	J.B. Thrush Drilling Co.	1973	3,402	3,115			--	Irr	Deepened from 210-290 feet.

HALE COUNTY

Records of Wells--Continued

State well no.	District ident. no.	Latitude	Longitude	Owner	Driller	Date completed	Elev. of land surface (ft)	Elev. of base of Ogallala (ft)	Water level		Type of power and pump size (in.)	Use of water	Remarks
									Below land surface datum (ft)	Date of measurement			
11-51-2A		34-13-45	101-40-21	Alton Dixon	J. B. Thrush Drilling Co.	1967	3,366	3,086			--	Irr	Deepened from 195-285 feet.
2B		14-45	40-53	Kenneth Adams	Hi Plains Drilling, Inc.	1977	3,374	3,094			--	Irr	--
2C		13-17	41-07	Jim Higdon	Green Machinery Co.	1977	3,370	3,075			--	Irr	--
2D		12-33	40-25	Gene McLain	J. B. Thrush Drilling Co.	1976	3,365	3,047			--	Irr	Deepened from 200-319 ft.
2E		13-30	41-54	James Taylor	Green Machinery Co.	1968	3,378	3,078			G, --	Irr	--
2F		13-57	40-55	R.C. Palmer	J. B. Thrush Drilling Co.	1970	3,372	3,085			--	Irr	Deepened from 212-295 feet.
2G		14-39	41-56	J.D. James	Langston Drilling Co.	1971	3,383	3,087			--	Irr	--
2H		14-07	41-56	Pioneer Hi-Bred Co.	Green Machinery Co.	1974	3,387	3,098			--	Irr	--
30I		12-53	39-05	R.C. Hudgins	do	1943	3,359	--	172.4	Jan. 12, 1980	E, 8	Irr	Observation well.
30J		14-55	39-21	Harley Wells	--	1948	3,368	--	168.7	do	G, 8	Irr	Do.
3A		13-20	38-12	Bill Hayes	O.R.C. Drilling	1974	3,347	3,019			--	D	--
3B		13-02	39-20	Neal Burnett	J. B. Thrush Drilling Co.	1975	3,359	3,039			--	Irr	Deepened from 240-323 feet.
3C		14-32	39-12	H. Blankenship	K & F Drilling Co.	1968	3,354	3,054			--	Irr	--
3D		13-14	39-48	Neal Burnett	J. B. Thrush Drilling Co.	1975	3,362	3,057			--	Irr	Deepened from 240-312 feet.

HALE COUNTY

Records of Wells--Continued

State well no.	District ident. no.	Latitude	Longitude	Owner	Driller	Date completed	Elev. of land surface (ft)	Elev. of base of Ogallala (ft)	Water level		Type of power and pump size (in.)	Use of water	Remarks
									Below land surface datum (ft)	Date of measurement			
11-51-3E		34-14-06	101-39-39	Hollis Sweat	J.B. Thrush Drilling Co.	1974	3,361	3,076			--	Irr	Deepened from 200-287 feet.
404		12-06	43-08	City of Plainview	Robertson Drilling Co.	1953	3,372	3,050			E, 8	P	--
4A		12-27	43-26	Ed Noel	O.R.C. Drilling	1976	3,387	3,082			--	Irr	--
4B		10-32	43-45	City of Plainview	Hi Plains Drilling, Inc.	1968	3,366	3,081			E, --	P	Drawdown 166 ft pumping 757 gal/min. Reported yield 535 gal/min.
4C		10-09	43-40	Ms. J. Baker	Green Machinery Co.	1968	3,365	3,080			G, --	Irr	--
4D		11-25	43-15	FMC. Corp.	J.B. Thrush Drilling Co.	1978	3,387	3,077			--	Irr	Deepened from 210-310 feet.
4E		10-44	44-21	Plainview Country Club	Green Machinery Co.	1978	3,370	3,065			--	Irr	--
501		12-10	42-20	Gifford Hill Western Irrigation Co.	--	1945	3,375	--	142.6	Jan. 17, 1980	N	A	Observation well.
503		10-28	42-15	City of Plainview	--	--	3,350	--	123.8	Feb. 21, 1980	--	P	Do.
5A		10-13	41-52	do	Green Machinery Co.	1952	3,360	3,061			E, --	P	--
5B		11-19	40-22	Douglas Graham	Bud Gibbons Drilling Contractor	1968	3,365	3,024			--	Irr	--
5C		11-12	42-03	City of Plainview	Hi Plains Drilling, Inc.	1968	3,365	3,040			E, --	P	Drawdown 46 ft pumping 1,104 gal/min.

HALE COUNTY

Records of Wells--Continued

State well no.	District ident. no.	Latitude	Longitude	Owner	Driller	Date completed	Elev. of land surface (ft)	Elev. of base of Ogallala (ft)	Water level		Type of power and pump size (in.)	Use of water	Remarks
									Below land surface datum (ft)	Date of measurement			
11-51-5D		34-11-27	101-41-20	Texas Tech University	Hi Plains Drilling, Inc.	1970	3,322	3,028			--	A	Test well.
5E		11-01	40-08	Frank Woods	J.B. Thrush Drilling Co.	1973	3,362	3,017			--	Irr	Deepened from 200-348 feet.
5F		10-46	40-36	J.L. Francis	Green Machinery Co.	1975	3,365	3,025			--	Irr	--
5G		12-21	41-47	Seth Ward Baptist Church	O.R.C. Drilling	1976	3,370	3,060			--	D	--
6A		10-28	39-38	Mrs. I.B. Rankin	J.B. Thrush Drilling Co.	1966	3,353	3,023			--	Irr	Deepened from 198-333 feet.
6B		12-27	37-50	Martin Schur	Green Machinery Co.	1974	3,353	2,997			--	Irr	--
6C		11-58	37-48	L.O. McClusky Est.	do	1972	3,353	2,988			--	Irr	--
6D		11-05	39-13	Raymond Akin	Crosby County Pump Co.	1976	3,345	3,015			--	Irr	--
6E		10-58	37-48	Farmers National Chemical	Hi Plains Drilling, Inc.	1974	3,338	2,986			--	Ind	--
6F		10-37	38-46	Transco Corp.	Hale Center Drilling	1975	3,342	3,008			--	Irr	--
703		08-22	44-21	Jack Roberson	Bud Gibbons Drilling Contractor	1974	3,385	3,100	161.9	Jan. 16, 1980	G, --	Irr	Observation well.
7A		07-47	43-00	T.C. Clanton	K & F Drilling Co.	1968	3,378	3,098			--	Irr	--
7B		08-58	43-51	A.W. Howerton	Langston Drilling	1974	3,376	3,091			--	Irr	--

HALE COUNTY
Records of Wells--Continued

State well no.	District ident. no.	Latitude	Longitude	Owner	Driller	Date completed	Elev. of land surface (ft)	Elev. of base of Ogallala (ft)	Water level		Type of power and pump size (in.)	Use of water	Remarks
									Below land surface datum (ft)	Date of measurement			
11-51-7C		34-09-42	101-43-31	James Brandes	O.R.C. Drilling	1971	3,368	3,085			--	D	--
7D		09-37	44-53	Marshall Kemp	Russell Drilling	1969	3,381	3,093			--	Irr	Deepened from 160-288 feet.
7E		08-14	44-47	Maple Wilson	Hi Plains Drilling, Inc.	1969	3,390	3,112			--	Irr	--
7F		08-15	43-20	J.R. Mallow	Jack Seay Drilling Co.	1969	3,385	3,067			--	Irr	--
7G		08-27	42-47	Haynes Machinery Co.	Bud Gibbons Drilling Contractor	1970	3,379	3,081			--	Irr	--
8A		07-43	40-03	Allen Angel	J.B. Thrush Drilling Co.	1968	3,340	3,045			--	Irr	Deepened from 200-300 feet.
8B		08-39	41-44	Vinson Dixon	do	1969	3,358	3,058			--	Irr	Deepened from 210-310 feet.
8C		09-29	40-40	Daugherty Bros.	Bud Gibbons Drilling Contractor	1970	3,352	3,042			--	Irr	--
8D		07-59	41-36	Elton Wilson	J.B. Thrush Drilling Co.	1971	3,358	3,063			--	Irr	Deepened from 200-303 feet.
8E		08-14	41-13	do	Langston Drilling Co.	1971	3,351	3,041			--	Irr	--
8F		08-50	40-09	Southwestern Grain Inc.	J.B. Thrush Drilling Co.	1974	3,343	3,026			--	Irr	Deepened from 178-320 feet.
8G		09-19	41-56	Guy Hegi	Green Machinery Co.	1974	3,355	3,049			--	Irr	--
8H		09-49	41-52	J.D. Spann	Bud Gibbons Drilling Contractor	1974	3,361	3,057			--	Irr	--

HALE COUNTY

Records of Wells--Continued

State well no.	District ident. no.	Latitude	Longitude	Owner	Driller	Date completed	Elev. of land surface (ft)	Elev. of base of Ogallala (ft)	Water level		Type of power and pump size (in.)	Use of water	Remarks
									Below land surface datum (ft)	Date of measurement			
11-51-901		34-09-31	101-38-48	G.D. Ellis	Bud Gibbons Drilling Contractor	1971	3,335	--	162.6	Jan. 17, 1980	G, --	Irr	Observation well.
9A		08-26	38-03	Clayton Terrell	J.B. Thrush Drilling Co.	1966	3,334	3,014			--	Irr	Deepened from 220-325 ft.
9B		08-41	39-04	W.S. Noel	O.R.C. Drilling	1977	3,340	3,008			--	D	--
9C		09-11	37-39	Bolin & Stalcup	Bud Gibbons Drilling Contractor	1970	3,330	3,000			--	Irr	--
9D		09-38	39-41	E.W. Crisp	do	1971	3,350	3,020			--	Irr	--
9E		09-22	38-58	Jack Ellis	J.B. Thrush Drilling Co.	1975	3,341	3,006			--	Irr	Deepened from 240-340 ft.
9F		07-44	37-34	Elmo Stephens	O.R.C. Drilling	1974	3,335	2,997			--	D	--
9G		07-44	39-15	Jack Robertson	Walker Drilling Co.	1975	3,337	3,027			--	Irr	--
52-1A		14-09	35-27	C&S Pump & Machine Co.	Bud Gibbons Drilling Contractor	1970	3,335	3,000			--	Irr	--
1B		13-55	37-15	Glenn Terrell	Hi Plains Drilling, Inc.	1975	3,337	3,018			--	Irr	--
1C		14-01	36-29	Ms. C. Shelton	Bud Gibbons Drilling Contractor	1974	3,337	2,995			--	Irr	--
1D		12-47	36-39	Harvey Hayes	J.B. Thrush Drilling Co.	1977	3,342	2,984			--	Irr	Deepened from 260-357 ft.
1E		13-30	35-07	Jack Stephens	Green Machinery Co.	1978	3,330	2,990			--	Irr	--

HALE COUNTY

Records of Wells--Continued

State well no.	District ident. no.	Latitude	Longitude	Owner	Driller	Date completed	Elev. of land surface (ft)	Elev. of base of Ogallala (ft)	Water level		Type of power and pump size (in.)	Use of water	Remarks
									Below land surface datum (ft)	Date of measurement			
11-52-202		34-14-50	101-34-30	Herbert King, Jr.	--	1954	3,333	--	160.2	Jan. 11, 1980	G, 8	Irr	Observation well.
2A		14-05	34-22	Melvin Kelm	Bud Gibbons Drilling Contractor	1972	3,323	3,030			--	Irr	--
2B		14-03	34-53	Albert Kelm	Sanders Pump & Drilling	1973	3,330	3,018			--	Irr	Drawdown 10 ft pumping 250 gal/min.
401		11-56	35-05	Carl Jackson	Green Machinery Co.	--	3,331	--	182.7	Jan. 12, 1980	N	A	Observation well.
4A		11-56	35-54	Ida Seman	J.B. Thrush Drilling Co.	1967	3,333	2,974			--	Irr	Deepened from 250-362 feet.
4B		11-49	37-01	Truman Reese	Green Machinery Co.	1976	3,343	2,973			--	Irr	--
4C		10-38	35-24	Elmer Lee	Bud Gibbons Drilling Contractor	1974	3,324	2,951			--	Irr	--
4D		11-52	36-28	do	do	1974	3,338	2,958			--	Irr	--
4E		11-02	36-49	Hattie Scrivner	J.B. Thrush Drilling Co.	1975	3,336	2,976			--	Irr	Deepened from 240-363 feet.
4F		10-04	36-18	H.N. Wardlow	Bud Gibbons Drilling Contractor	1969	3,330	2,966			--	Irr	--
5A		10-52	34-02	M.C. Nance	J.B. Thrush Drilling Co.	1976	3,314	2,944			--	Irr	Deepened from 225-373 feet.
5B		11-47	34-42	L.L. Sililey	Green Machinery Co.	1977	3,323	2,999			--	Irr	--
703		08-08	37-00	Wayne Rankin	--	1917	3,331	--	180.0	Jan. 17, 1980	G, --	Irr	Observation well.

HALE COUNTY

Records of Wells--Continued

State well no.	District ident. no.	Latitude	Longitude	Owner	Driller	Date completed	Elev. of land surface (ft)	Elev. of base of Ogallala (ft)	Water level		Type of power and pump size (in.)	Use of water	Remarks
									Below land surface datum (ft)	Date of measurement			
11-52-711		34-09-44	101-35-11	Juanita Rude	Green Machinery Co.	1967	3,320	2,960	175.5	Jan. 17, 1980	G, --	Irr	Observation well.
7A		08-51	36-27	Clyde Young	Bogle & Flake Drilling Co.	1963	3,317	3,003			--	Irr	--
7B		09-46	37-30	C. Castleberry	Bud Gibbons Drilling Contractor	1970	3,325	2,988			--	Irr	--
7C		08-26	37-23	Thomas Browning	Walker Drilling Co.	1975	3,317	2,982			--	Irr	--
7D		08-27	35-23	Melvin Young	Green Machinery Co.	1978	3,302	2,967			--	Irr	--
8A		08-25	34-00	Ann Thomas	do	1972	3,313	2,964			--	Irr	--
8B		09-42	33-58	Hulan Hamlin	Langston Drilling	1974	3,315	2,938			--	Irr	--
8C		09-15	33-59	Thurman Thomas	Green Machinery Co.	1975	3,314	2,952			--	Irr	--
8D		08-05	34-52	Hollis Sweatt	do	1975	3,297	2,942			--	Irr	--
57-1A		07-01	59-11	Vincent Redinger	J.B. Thrush Drilling Co.	1967	3,412	3,199			--	Irr	Deepened from 250-315 feet.
1B		07-14	59-44	Otto Steinberg	do	1968	3,519	3,204			--	Irr	Deepened from 245-320 feet.
1C		06-03	58-31	John C. Kerr	do	1977	3,489	3,199			--	Irr	Deepened from 205-295 feet.
1D		07-10	58-11	Irvin Lee	Hale Center Drilling	1976	3,498	3,202			--	Irr	--

HALE COUNTY

Records of Wells--Continued

State well no.	District ident. no.	Latitude	Longitude	Owner	Driller	Date completed	Elev. of land surface (ft)	Elev. of base of Ogallala (ft)	Water level		Type of power and pump size (in.)	Use of water	Remarks
									Below land surface datum (ft)	Date of measurement			
11-57-1E		34-06-13	101-59-28	Mayfield Gin Co.	Hi Plains Drilling, Inc.	1973	3,497	3,206			--	Irr	--
1F		06-29	57-54	Ailene Thacker	Goyme Drilling Co.	1976	3,493	3,198			--	Irr	--
1G		05-37	58-29	David Roberts	J.B. Thrush Drilling Co.	1977	3,498	3,192			--	Irr	Deepened from 220-309 feet.
202		06-28	56-41	James S. Campbell	Green Machinery Co.	1973	3,485	3,192	168.8	Jan. 16, 1980	G, --	Irr	Observation well.
2A		05-11	56-24	O.L. Danton	J.B. Thrush Drilling Co.	1969	3,469	3,184			--	Irr	Deepened from 190-296 feet.
2B		05-44	55-45	R.G. Russ, Jr.	Hi Plains Drilling, Inc.	1970	3,470	3,183			--	Irr	--
2C		06-05	55-53	do	Langston Drilling Co.	1971	3,467	3,177			--	Irr	--
2D		06-55	55-29	Ms. W. Eason	Green Machinery Co.	1969	3,478	3,163			G, --	Irr	--
2E		06-36	56-08	Charles King	Hale Center Drilling	1977	3,481	3,171			--	Irr	--
2F		07-17	57-06	Billy Teeter	Green Machinery Co.	1971	3,495	3,180			--	Irr	--
302		06-55	52-39	J.E. Laney	--	--	3,463	--	178.7	Jan. 16, 1980	G, --	Irr	Observation well.
3A		06-36	53-35	C. Laney	Mobil Oil Corporation	1967	3,451	3,131			N	U	Oil test.
3B		07-23	53-30	W.G. Laney	Bud Gibbons Drilling Contractor	1970	3,470	3,142			--	Irr	--

HALE COUNTY

Records of Wells--Continued

State well no.	District ident. no.	Latitude	Longitude	Owner	Driller	Date completed	Elev. of land surface (ft)	Elev. of base of Ogallala (ft)	Water level		Type of power and pump size (in.)	Use of water	Remarks
									Below land surface datum (ft)	Date of measurement			
11-57-3C		34-06-04	101-54-05	V.D. Ross	Green Machinery Co.	1973	3,469	3,131			--	Irr	--
3D		05-37	54-46	Joe. E. Webb	Bud Gibbons Drilling Contractor	1974	3,464	3,126			--	Irr	--
3E		07-02	52-44	Floyd Ferguson	J.B. Thrush Drilling Co.	1974	3,463	3,148			--	Irr	Deepened from 236-323 feet.
3F		05-35	54-15	J.B. Roberts	Hale Center Drilling	1976	3,470	3,138			--	Irr	--
3G		05-39	52-33	Raul Garibay	O.R.C. Drilling	1977	3,456	3,111			--	Irr	--
401		03-55	58-28	Escar Parker	Bud Gibbons Drilling Contractor	1974	3,487	3,153			G, --	Irr	Observation well.
4A		03-51	59-13	A.L. Cone	Hi Plains Drilling, Inc.	1976	3,488	3,180			--	Irr	--
4B		04-34	59-32	Max Borchardt	L.T. Davis Drilling Co.	1968	3,488	3,200			--	Irr	--
4C		04-59	59-03	PGC Feedlot	Hi Plains Drilling, Inc.	1970	3,480	3,207			--	Irr	--
4D		04-45	57-42	Helm, Lewellen & Tipton	J.B. Thrush Drilling Co.	1973	3,475	3,175			--	Irr	Deepened from 240-305 feet.
501		02-35	56-10	W.N. Fisher (Estate)	--	1953	3,468	--	183.6	Jan. 15, 1980	G, --	Irr	Observation well.
5A		03-05	55-20	Cannon Bros.	Hale Center Drilling	1977	3,455	3,107			--	Irr	--

HALE COUNTY

Records of Wells--Continued

State well no.	District ident. no.	Latitude	Longitude	Owner	Driller	Date completed	Elev. of land surface (ft)	Elev. of base of Ogallala (ft)	Water level		Type of power and pump size (in.)	Use of water	Remarks
									Below land surface datum (ft)	Date of measurement			
11-57-5B		34-03-22	101-57-09	Fisher Ford Co.	Green Machinery Co.	1967	3,454	3,104			G, --	Irr	--
5C		03-04	57-25	Cannon Bros.	Hale Center Drilling	1977	3,472	3,084			--	Irr	--
5D		04-44	55-20	R.L. Jones	Green Machinery Co.	1973	3,461	3,146			--	Irr	--
5E		02-35	56-34	M.K. Fisher	Walker Drilling Co.	1975	3,468	3,108			--	Irr	--
601		03-41	54-17	C.P. Smith	James Franklin	1967	3,448	3,128	169.3	Jan. 15, 1980	G, --	Irr	Observation well.
6A		02-59	52-44	W.A. Jones	Bud Gibbons Drilling Contractor	1970	3,436	3,151			--	Irr	--
6B		03-15	54-17	Jack Eason	Green Machinery Co.	1971	3,445	3,125			--	Irr	--
6C		04-07	54-20	George Smith	do	1971	3,440	3,122			--	Irr	--
6D		04-17	52-57	J.B. Harper	Langston Drilling Co.	1972	3,445	3,125			--	Ind	--
6E		04-45	54-11	Wesley Davis	Bud Gibbons Drilling Contractor	1973	3,446	3,135			--	Irr	--
6F		02-53	53-14	C.P. Smith	Green Machinery Co.	1974	3,430	3,140			--	Irr	--
701		01-19	59-12	Wayne Greenhaw	Sanders Pump & Drilling Co.	1966	3,463	3,120	160.0	Jan. 15, 1980	E, --	D	Observation well.

HALE COUNTY

Records of Wells--Continued

State well no.	District ident. no.	Latitude	Longitude	Owner	Driller	Date completed	Elev. of land surface (ft)	Elev. of base of Ogallala (ft)	Water level		Type of power and pump size (in.)	Use of water	Remarks
									Below land surface datum (ft)	Date of measurement			
11-57-7A		36-02-11	101-59-06	Naylor Est.	Green Machinery Co.	1977	3,478	3,144			--	Irr	--
7B		02-01	59-31	Lonnie Cannon	Bud Gibbons Drilling Contractor	1970	3,465	3,123			--	Irr	--
7C		01-16	58-04	Earl G. Beach	do	1970	3,472	3,120			--	Irr	--
7D		00-42	58-33	Edna Gould	do	1971	3,468	3,122			--	Irr	--
801		00-33	55-44	Willie Tester	--	--	3,453	--	180.0	Jan. 15, 1980	E, --	Irr	Observation well.
8A		02-27	55-53	Earl James	J.B. Thrush Drilling Co.	1975	3,457	3,124			--	Irr	Deepened from 250-338 feet.
8B		01-41	55-23	Hilton Foerster	Hi Plains Drilling, Inc.	1973	3,443	3,078			--	Irr	--
8C		01-10	55-20	Melvin Hicks	Hale Center Drilling	1974	3,445	3,104			--	Irr	--
8D		01-55	55-37	J.Y. Childress	Hi Plains Drilling, Inc.	1977	3,447	3,110			--	Irr	--
8E		01-38	55-08	Roger Mahagan	Walker Drilling Co.	1975	3,441	3,106			--	Irr	--
901		01-57	54-17	A.W. Hammitt	Green Machinery Co.	1976	3,432	3,094	172.1	Jan. 16, 1980	G, --	Irr	Observation well.
9A		00-39	52-46	E. Smith	Bogle Drilling Co.	1967	3,429	3,082			--	Irr	--
9B		02-25	53-15	Baker Bros.	Bogle & Flake Drilling Co.	1962	3,433	3,147			--	Irr	--
9C		01-20	54-17	A.W. Hammit	Green Machinery Co.	1971	3,437	3,122			--	Irr	--
9D		01-31	52-41	H.L. Faith	Hi Plains Drilling, Inc.	1969	3,428	3,118			--	Irr	--

HALE COUNTY
Records of Wells--Continued

State well no.	District ident. no.	Latitude	Longitude	Owner	Driller	Date completed	Elev. of land surface (ft)	Elev. of base of Ogallala (ft)	Water level		Type of power and pump size (in.)	Use of water	Remarks
									Below land surface datum (ft)	Date of measurement			
11-57-9E		34-00-05	101-54-37	T.L. Redwine	Goyne Drilling Co.	1975	3,432	3,094			--	Irr	--
9G		01-03	53-33	Cone & Cooke	Hi Plains Drilling, Inc.	1976	3,431	3,085			--	Irr	--
9H		02-25	54-17	W.T. Settle	Green Machinery Co.	1977	3,443	3,118			--	Irr	--
58-103		06-40	51-08	Edwin Gloyna	Bud Gibbons Drilling Contractor	1972	3,438	3,105	176.2	Jan. 16, 1980	G, --	Irr	Observation well.
1A		07-14	50-18	J.L. Hobbs	Bogle Drilling Co.	1965	3,433	3,117			--	Irr	--
1B		05-35	51-40	Henry Black	Hi Plains Drilling, Inc.	1976	3,451	3,105			--	Irr	--
1C		05-46	51-07	Benny James	J.B. Thrush Drilling Co.	1971	3,480	3,105			--	Irr	Deepened from 350-378 ft.
1D		05-35	52-15	Joe Webb	Green Machinery Co.	1975	3,456	3,096			--	Irr	--
204		05-06	48-52	W.T. Jones	--	1948	3,424	--	188.3	Jan. 17, 1980	G, 10	Irr	Observation well.
205		06-34	47-47	Joe Turner	Bud Gibbons Drilling Contractor	1973	3,407	3,067	183.5	do	G, --	Irr	Do.
2A		06-58	49-35	Troy Brown	Hi Plains Drilling, Inc.	1973	3,431	3,119			--	Irr	--
2B		05-04	49-13	U.V. Helbert	O.R.C. Drilling	1974	3,418	3,083			--	D	--

HALE COUNTY

Records of Wells--Continued

State well no.	District ident. no.	Latitude	Longitude	Owner	Driller	Date completed	Elev. of land surface (ft)	Elev. of base of Ogallala (ft)	Water level		Type of power and pump size (in.)	Use of water	Remarks
									Below land surface datum (ft)	Date of measurement			
11-58-2C		34-05-46	101-50-03	W.L. Reese	Hale Center Drilling	1976	3,435	3,096			--	Irr	--
2D		05-15	48-42	Woody Harper	Green Machinery Co.	1978	3,415	3,092			--	Irr	--
2E		05-47	47-41	E.W. Smith	B & F Drilling Co.	1955	3,408	3,073			--	Irr	--
301		05-54	45-10	W.C. Johnson	--	1944	3,387	--			G, 8	Irr	Measured yield 330 gal/min in 1955. Observation well.
3A		06-29	46-58	Glen Day	Hi Plains Drilling, Inc.	1974	3,399	3,082			--	Irr	--
3B		05-54	45-01	O.E. Williamson	J.B. Thrush Drilling Co.	1976	3,382	3,049			--	Irr	Deepened from 250 to 335 ft.
3C		05-36	45-48	Ed Weil	Hale Center Drilling	1977	3,393	3,049			--	Irr	--
3D		06-55	46-25	R.G. Russ	Langston Drilling Co.	1971	3,385	3,083			--	Irr	--
3E		05-47	46-59	Robert Johnson	Hi Plains Drilling, Inc.	1977	3,398	3,068			--	Irr	--
3F		06-56	47-29	Clyde Byrd	J.B. Thrush Drilling Co.	1974	3,404	3,114			--	Irr	Deepened from 268 to 296 ft.
3G		05-38	47-25	O.F. Mason	Hi Plains Drilling, Inc.	1973	3,408	3,063			--	Irr	--
402		04-04	50-28	City of Hale Center	Peerless Pump Co.	1953	3,425	3,103			E, 8	P	Pumping level 187 ft at 630 gal/min.
4A		02-58	51-15	C & S Machine and Pumps	Bud Gibbons Drilling Contractor	1973	3,417	3,111			--	Irr	--

HALE COUNTY

Records of Wells--Continued

State well no.	District ident. no.	Latitude	Longitude	Owner	Driller	Date completed	Elev. of land surface (ft)	Elev. of base of Ogallala (ft)	Water level		Type of power and pump size (in.)	Use of water	Remarks
									Below land surface datum (ft)	Date of measurement			
11-58-4B		34-03-53	101-52-12	W.C. Burden	Green Machinery Co.	1968	3,439	3,129			G, --	Irr	Reported yield 560 gal/min.
4C		04-45	51-55	Carter Caldwell	Hi Plains Drilling, Inc.	1973	3,443	3,118			--	Irr	--
4D		04-47	52-28	Aubrey Terrell	J.B. Thrush Drilling Co.	1978	3,445	3,117			--	Irr	Deepened from 210 to 330 ft.
4E		03-29	51-38	Rex Harrison	Bud Gibbons Drilling Contractor	1971	3,428	3,106			--	Irr	--
5A		04-58	50-00	U.V. Helbert	Green Machinery Co.	1974	3,426	3,094			--	Irr	--
5B		05-00	48-04	J.C. Logan Estate	Hale Center Drilling	1975	3,408	3,083			--	Irr	--
5C		03-28	47-41	Melvin Mahagan	Walker Drilling Co.	1976	3,390	3,085			--	Irr	--
5D		03-26	49-03	W. Roddy	Green Machinery Co.	1945	3,412	3,122			--	Irr	--
5E		04-07	48-01	Ben R ney	Hi Plains Drilling, Inc.	1973	3,395	3,095			--	Irr	--
5F		04-35	49-04	John Lyles	do	1973	3,418	3,106			--	Irr	--
603		03-40	46-40	H. S. Dunaway	--	--	3,396	--	172.4	Jan. 16, 1980	N	U	Observation well.
6A		04-33	46-27	Grady Shepard	Peerless Pump Co.	1953	3,390	3,082			E, --	Irr	--
6B		02-46	46-59	Ms. O. Stout	Carmel Hudgins Drilling	1970	3,378	3,118			--	D	--

HALE COUNTY

Records of Wells--Continued

State well no.	District ident. no.	Latitude	Longitude	Owner	Driller	Date completed	Elev. of land surface (ft)	Elev. of base of Ogallala (ft)	Water level		Type of power and pump size (in.)	Use of water	Remarks
									Below land surface datum (ft)	Date of measurement			
11-58-6C		34-03-52	101-46-01	Bert Jacobs	Bud Gibbons Drilling Contractor	1973	3,387	3,072			--	Irr	--
6D		03-52	47-04	Fred Autry	Walker Drilling Co.	1978	3,378	3,063			--	Irr	--
6E		04-45	45-10	Kathleen Ingram	W. Altman	1944	3,386	3,068			G, 8	Irr	--
6F		04-44	46-58	J.R. Caldwell	O.R.C. Drilling	1974	3,399	3,089			--	D	--
703		02-15	51-00	T.W. Ritchey	--	--	3,423	--	140.7	Jan. 16, 1980	G, --	Irr	Observation well.
7A		01-18	52-11	Billy Fortenberry	Hi Plains Drilling, Inc.	1977	3,412	3,114			--	Irr	--
7B		02-11	52-05	Clyde Phillips	O.R.C. Drilling	1971	3,429	3,106			--	D	--
7C		00-14	51-10	Robert Kinkaid	do	1971	3,413	3,103			--	D	--
7D		01-06	51-38	B.E. Wimberly	Pioneer Drilling Co.	1947	3,422	3,137			--	Irr	--
7E		00-26	52-11	Wilber Foraker	Criswell Drilling Co.	1977	3,426	3,102			--	Irr	--
801		01-52	48-52	Lonnie Stokes	Crosby County Pump Co.	1975	3,387	--	95.4	Jan. 16, 1980	E, --	Irr	Observation well.
8A		01-50	48-55	do	do	1976	3,397	3,145			--	Irr	30 ft drawdown pumping 180 gal/min.
8B		00-54	49-36	Gains Temple	Hi Plains Drilling, Inc.	1973	3,401	3,157			--	Irr	Drawdown 80 ft pumping 100 gal/min.

HALE COUNTY

Records of Wells--Continued

State well no.	District ident. no.	Latitude	Longitude	Owner	Driller	Date completed	Elev. of land surface (ft)	Elev. of base of Ogallala (ft)	Water level		Type of power and pump size (in.)	Use of water	Remarks
									Below land surface datum (ft)	Date of measurement			
11-58-8C		34-01-24	101-49-36	L.V. Ratliff	Green Machinery Co.	1953	3,397	3,134			--	Irr	--
8D		01-00	49-32	J. Watson	Bill's Irrigation	1956	3,400	3,080			--	Irr	--
901	--	00-18	45-20	Mrs. J. S. McBeth	--	--	3,339	--	102.0	Jan. 2, 1980	E, 1	S	Observation well.
59-101		07-13	44-52	O.C. McClain	--	--	3,387	--	184.9	Jan. 16, 1980	G, --	Irr	Do.
1A		07-13	43-39	Woody Harper	Hi Plains Drilling, Inc.	1973	3,378	3,068			--	Irr	--
1B		05-56	43-50	James Cannon	J.B. Thrush Drilling Co.	1965	3,383	3,045			--	Irr	Deepened from 245-340 ft.
1C		06-30	43-25	do	do	1965	3,382	3,044			--	Irr	Deepened from 250-340 ft.
1D		06-04	43-04	George Benefield	Green Machinery Co.	1971	3,376	3,036			--	Irr	--
1E		05-36	44-13	Riley True	Hale Center Drilling	1975	3,387	3,040			--	Irr	--
1F		07-00	42-46	Jason Gordan	Jack Seay Drilling Co.	1970	3,355	3,035			--	Irr	--
1G		05-14	42-49	Raymond Miller	Bud Gibbons Drilling Contractor	1970	3,349	3,050			--	Irr	--
1H		07-08	44-07	Laura Simms	J.B. Thrush Drilling Co.	1970	3,381	3,076			--	Irr	Deepened from 205-310 ft.
202		07-05	41-00	Hershel Blankenship	Coyne Drilling Co.	1970	3,342	3,030	177.3	Jan. 17, 1980	G, --	Irr	Observation well.
2A		06-48	40-41	R.C. Yarbrough	Bogle & Flake Drilling Co.	1963	3,339	3,017			--	Irr	--

HALE COUNTY

Records of Wells--Continued

State well no.	District ident. no.	Latitude	Longitude	Owner	Driller	Date completed	Elev. of land surface (ft)	Elev. of base of Ogallala (ft)	Water level		Type of power and pump size (in.)	Use of water	Remarks
									Below land surface datum (ft)	Date of measurement			
11-59-2B		34-07-18	101-41-38	Curtis Groff	Green Machinery Co.	1977	3,352	3,052			--	Irr	--
2C		06-16	40-56	Guy Hegi	Hi Plains Drilling, Inc.	1975	3,348	3,035			--	Irr	--
2D		05-36	40-11	C.C. Castleberry	Langston Drilling	1970	3,338	3,053			--	Irr	--
2E		06-31	42-29	Ms. Moody McCulloch	Green Machinery Co.	1975	3,355	3,027			--	Irr	--
2F		05-10	42-16	Charles Clements	do	1953	3,347	3,059			--	Irr	--
2G		06-27	41-49	T. I. Loter	O.R.C. Drilling	1971	3,356	3,026			--	D	--
2H		05-36	41-39	Haynes Machinery Co.	Bud Gibbons Drilling Contractor	1971	3,352	3,042			--	Irr	--
3A		05-51	38-12	Jack Phipps	Hi Plains Drilling, Inc.	1970	3,319	3,026			--	D	--
3B		05-17	37-49	Jimmy Cornelius	J. B. Thrush Drilling Co.	1966	3,314	3,014			--	Irr	Deepened from 200-305 ft.
3C		06-27	39-37	Wesley Schumacher	Langston Drilling Co.	1973	3,337	3,017			--	Irr	--
3D		07-15	39-24	Jack Roberson	Bud Gibbons Drilling Contractor	1974	3,336	3,041			--	Irr	--
3E		06-26	38-39	Charles Noel	Hale Center Drilling	1975	3,331	3,028			--	Irr	--

HALE COUNTY

Records of Wells--Continued

State well no.	District ident. no.	Latitude	Longitude	Owner	Driller	Date completed	Elev. of land surface (ft)	Elev. of base of Ogallala (ft)	Water level		Type of power and pump size (in.)	Use of water	Remarks
									Below land surface datum (ft)	Date of measurement			
11-59-3F		34-06-34	101-37-52	Wesley Schumacher	O.R.C. Drilling	1976	3,326	2,996			--	D	--
3G		06-59	39-06	do	J.B. Thrush Drilling Co.	1972	3,335	3,013			--	Irr	Deepened from 250-325 ft.
402	--	02-33	44-45	A. L. Higgans	--	--	3,341	--	85.8	Jan. 2, 1980	E, 2 1/2	Irr	Observation well.
404	254	04-38	44-16	Boyce A. Bryan	Green Machinery Co., Inc.	1978	3,375	3,060	179.7	do	E, 6	Irr	Do.
4A	253	04-38	42-35	Helen Clements	do	1977	3,346	3,071			E, 4	Irr	--
503	--	02-42	40-53	C. E. Crooks	--	--	3,327	--	81.0	Jan. 2, 1980	E, 4	Irr	Observation well.
801	--	01-01	41-36	R & J Wilson	--	--	3,322	--	105.9	do	N	A	Do.
9A	260	02-15	39-27	Marble Brothers	J. B. Thrust	1977	3,304	3,274			E, 4	Irr	--
60-1A		07-07	36-46	W. B. Tilson	Green Machinery Co.	1975	3,319	2,995			--	Irr	--
1B		06-10	35-44	Jack Robertson	J. B. Thrush Drlg. Co.	1966	3,304	2,969			--	Irr	Deepened from 230 - 340 ft.
1C		06-07	36-44	Floyd Terrell	Walker Drlg. Co.	1978	3,314	2,964			--	Irr	--
1D		05-16	37-14	Robert Kincaid	K & F Drlg. Co.	1968	3,306	3,006			--	Irr	--
1E		06-40	37-08	Sam Long	J. B. Thrush Drlg. Co.	1968	3,319	3,029			--	Irr	Deepened from 185 - 292 ft.
201		06-50	34-25	R. L. Powell	--	--	3,310	--	194.5	Jan. 18, 1980	G	Irr	Observation well.
2A		05-33	34-40	Dale Lacewell	J. B. Thrush Drlg. Co.	1967	3,293	2,948			--	Irr	Deepened from 210 - 348 ft.
2B		06-11	33-52	Warren Mathis	Bud Gibbons Drlg. Contractor	1972	3,294	2,944			--	Irr	--

HALE COUNTY

Records of Wells--Continued

State well no.	District ident. no.	Latitude	Longitude	Owner	Driller	Date completed	Elev. of land surface (ft)	Elev. of base of Ogallala (ft)	Water level		Type of power and pump size (in.)	Use of water	Remarks
									Below land surface datum (ft)	Date of measurement			
11-60-401	--	34-04-12	101-37-05	Wilkin Farms	M. E. Courtney	1937	3,303	--	95.2	Jan. 2, 1980	N	A	Observation well.
4A		04-51	35-10	John Ross	Green Machinery Co.	1971	3,287	2,987			--	Irr	--
4B		04-28	36-49	Robert Kincaid	K & F Drlg. Co.	1968	3,298	2,978			--	Irr	--
5A	248	02-51	34-53	Clayton Terrell	Green Machinery Co., Inc.	1977	3,278	2,973			G, 5	Irr	--
5B	249	03-12	34-21	W. E. Terrell	do	1977	3,266	2,951			G, 6	Irr	--
5C	226	03-17	33-50	Olga Applewhite	do	1977	3,278	2,938			G, 8	Irr	--
5D	246	02-31	34-01	do	do	1977	3,272	2,892			E, 4	Irr	--
702	--	01-02	36-47	C. L. Brown	--	--	3,294	--	107.1	Jan. 2, 1980	E, 2	Irr	Observation well.
7A	119	01-37	36-29	C. W. Spann	Curtis Sanders	1972	3,285	3,108			G, 6	Irr	--
8A	237	02-01	33-49	Birdie Gross	Green Machinery Co., Inc.	1977	3,263	2,903			G, 8	Irr	--
8B	219	01-23	33-51	McWilliams Co.	do	1976	3,267	2,928			E, 6	Irr	--
8C	244	00-40	34-49	McWilliams Heirs Partnership	do	1977	3,275	3,045			E, 4	Irr	--
23-01-102		33-59-15	58-20	R. J. Burnett	--	1944	3,462	--	183.1	Jan. 15, 1980	G, 8	Irr	Observation well.
1A		59-26	58-20	W. B. Meinze	Bogle & Flake Drlg. Co.	1962	3,461	3,131			--	Irr	--
1B		59-06	59-00	Ms. Harvey Stalcup	Bud Gibbons Drlg. Contr.	1971	3,473	3,145			--	Irr	--
1C		58-02	59-31	Henry Rieff	Hi Plains Drlg., Inc.	1972	3,461	3,148			--	Irr	--
1D		58-42	59-22	do	do	1972	3,464	3,143			--	Irr	--

HALE COUNTY

Records of Wells--Continued

State well no.	District ident. no.	Latitude	Longitude	Owner	Driller	Date completed	Elev. of land surface (ft)	Elev. of base of Ogallala (ft)	Water level		Type of power and pump size (in.)	Use of water	Remarks
									Below land surface datum (ft)	Date of measurement			
23-01-1E		33-59-34	101-58-48	C. E. Foster	J. B. Thrush Drlg. Co.	1973	3,466	3,146			--	Irr	Deepened from 238 - 325 ft.
2A		57-43	55-54	Ronald Tullis	Bill Wolf & Sons Irrigation Supply	1966	3,450	3,090			G	Irr	--
2B		59-28	56-48	C. W. Barrett	Hi Plains Drlg., Inc.	1970	3,451	3,086			--	Irr	--
2C		59-31	55-21	J. P. McFarland	B & F Drlg. Co.	1955	3,438	3,090			G	Irr	--
2D		58-27	57-15	Tommy Applewhite	Hi Plains Drlg., Inc.	1971	3,451	3,115			--	Irr	--
2E		59-34	57-27	F. Shackelford	Goyne Drlg. Co.	1976	3,453	3,099			--	D	--
2F		59-47	55-54	Eugene Heath	J. B. Thrush Drlg. Co.	1977	3,443	3,093			--	Irr	Deepened from 295 - 353 ft.
302		57-50	54-50	R. L. Tullis	Bill Wolf & Sons Irrigation Supply	1965	3,435	3,065	197.4	Jan. 16, 1980	E	Irr	Observation well.
303		59-34	52-43	State of Texas	TDWR	1979	3,410	3,082			N	A	Stratigraphic test hole.
3A		59-30	53-37	T. L. Redwine	Bud Gibbons Drlg. Contr.	1971	3,422	3,076			--	Irr	--
3B		58-35	53-46	A. A. David	Crosby County Pump Co.	1977	3,422	3,070			--	Irr	--
3C		57-45	53-00	Jerry Nix	Hi Plains Drlg., Inc.	1976	3,411	3,019			--	D	--
3D		58-30	54-47	Ronald Tullis	Green Machinery Co.	1972	3,433	3,068			--	Irr	--

HALE COUNTY

Records of Wells--Continued

State well no.	District ident. no.	Latitude	Longitude	Owner	Driller	Date completed	Elev. of land surface (ft)	Elev. of base of Ogallala (ft)	Water level		Type of power and pump size (in.)	Use of water	Remarks
									Below land surface datum (ft)	Date of measurement			
23-01-3E		33-59-05	101-54-15	Ronald Tullis	Hi Plains Drlg., Inc.	1977	3,430	3,078			--	Irr	--
401		55-43	58-15	E. A. Houston	Bud Gibbons Drlg. Contr.	1971	3,440	3,094			G	Irr	--
4A		56-02	59-32	Bob Thomas	Hi Plains Drlg., Inc.	1976	3,458	3,112			--	Irr	--
4B		56-18	58-34	Tommy Joines	do	1978	3,450	3,090			--	Irr	--
4C		57-28	58-26	do	Langston Drlg.	1973	3,454	3,094			--	Irr	--
4D		56-52	58-46	do	Hi Plains Drlg., Inc.	1974	3,455	3,105			--	Irr	--
4E		55-25	58-50	J. Barton	do	1974	3,432	3,085			--	Irr	--
4F		57-02	57-57	Tommy Joines	do	1976	3,451	3,088			--	Irr	--
501		54-55	56-17	Virgil Hardin	--	--	3,435	--	200.1	Jan. 16, 1980	E, 8	Irr	Observation well.
5A		55-12	56-04	Ms. Billy Riley	Hi Plains Drlg., Inc.	1969	3,429	3,067			--	D	--
5B		55-23	55-14	J. W. Pope	do	1977	3,417	3,060			--	Irr	--
5C		56-58	55-20	Irvan Rhodes	do	1972	3,431	3,065			--	Irr	--
5D		55-35	57-26	Farmers Gin, Inc.	do	1974	3,443	3,089			--	Irr	--
5E		56-17	57-10	J. B. Roberts	Hale Center Drlg.	1975	3,438	3,074			--	Irr	--
5F		56-53	56-02	Wayne Crabtree	Hi Plains Drlg., Inc.	1976	3,415	3,050			--	D	--
5G		57-13	56-38	Tommy Joines	do	1977	3,441	3,080			--	Irr	--
601		56-06	53-02	Elbert Harp	do	1969	3,411	3,044	201	Jan. 17, 1980	G	Irr	Observation well.

HALE COUNTY

Records of Wells--Continued

State well no.	District ident. no.	Latitude	Longitude	Owner	Driller	Date completed	Elev. of land surface (ft)	Elev. of base of Ogallala (ft)	Water level		Type of power and pump size (in.)	Use of water	Remarks
									Below land surface datum (ft)	Date of measurement			
23-01-6A		33-56-29	101-54-50	O. T. Shadden	Green Machinery Co.	1955	3,423	3,063			--	Irr	--
6B		56-26	53-34	J. L. Miller	Hi Plains Drlg., Inc.	1969	3,417	3,022			--	Irr	--
6C		56-26	53-12	Lovelace & Harp	do	1977	3,415	3,057			--	Irr	--
6D		57-11	54-34	Irvan Rhodes	do	1976	3,415	3,043			--	Irr	--
6E		56-55	52-50	Joe Lovelace	do	1976	3,415	3,027			--	Irr	--
6F		56-28	52-40	Lovelace & Harp	do	1973	3,400	3,012			--	Irr	--
6G		56-55	54-02	J. L. Miller	do	1968	3,415	3,045			--	Irr	--
6H		55-09	53-48	E. J. Pope	do	1972	3,408	3,056			--	Irr	--
702		54-42	59-55	J. P. McWhorter	--	--	3,453	--	185.7	Jan. 16, 1980	G	Irr	Observation well.
7A		54-05	58-00	Tom Houston	Green Machinery Co.	1949	3,430	3,128			G	Irr	--
7B		53-37	59-31	Bill Houston	do	1977	3,375	3,095			--	Irr	--
7C		54-32	59-04	Harold Thomas	Hi Plains Drlg., Inc.	1973	3,434	3,090			--	Irr	--
7D		53-55	59-53	Joe Barton	do	1974	3,420	3,107			--	Irr	--
8A		54-32	56-22	R. C. Patterson	Taylor Bros.	1953	3,424	3,119			--	Irr	--
8B		54-15	56-47	Bill Houston	Green Machinery Co.	1977	3,422	3,152			--	Irr	--
8C		53-42	55-20	C. E. Rhodes	do	1947	3,390	3,078			--	Irr	--
8D		52-58	56-25	Ed Watts	--	1940	3,404	3,149			W, 1	S	--
8E		53-26	56-48	Ted Watts	Taylor Bros.	1955	3,414	3,236			G, 6	Irr	Ogallala - Cretaceous well.

HALE COUNTY

Records of Wells--Continued

State well no.	District ident. no.	Latitude	Longitude	Owner	Driller	Date completed	Elev. of land surface (ft)	Elev. of base of Ogallala (ft)	Water level		Type of power and pump size (in.)	Use of water	Remarks
									Below land surface datum (ft)	Date of measurement			
23-01-901		33-53-00	101-53-19	Rupert Allen	Bill Wolf & Sons Irrigation Supply	1963	3,372	3,170			G	Irr	--
9A		54-01	54-45	C. E. Rhodes	Green Machinery Co.	1954	3,396	3,096			G, 6	Irr	--
9B		52-36	54-42	J. L. Miller	Taylor Bros.	1955	3,371	3,014			--	Irr	--
02-104		58-37	51-12	Johnny Skipper	Charles Henderson	1978	3,414	3,092	198.1	Jan. 17, 1980	E	Irr	Observation well.
1A		58-54	51-09	W. S. Thomas	Green Machinery Co.	1954	3,414	3,082			G, 6	Irr	--
1B		59-59	50-38	Robert Kinkaid	K & F Drlg. Co.	1968	3,400	3,092			--	Irr	--
1C		57-45	50-17	R. G. Harvey	Taylor Bros.	1955	3,391	3,106			--	Irr	--
1D		59-27	51-09	R. O. Clark	Crosby County Pump Co.	1977	3,417	3,092			--	D	--
1E		58-29	50-05	D. C. Terrell	Hi Plains Drlg., Inc.	1971	3,395	3,103			--	D	--
1F		57-38	51-04	Ms. L. Suttle	do	1973	3,396	3,100			--	Irr	--
1G		58-47	51-44	Henry Black	do	1974	3,380	3,068			--	Irr	--
1H		58-28	51-40	J. G. Black	do	1974	3,400	3,100			--	Irr	--
1J		58-02	50-35	Charles Evans	do	1975	3,403	3,087			--	Irr	--
1K		59-30	51-55	Henry Black	do	1975	3,426	3,085			--	Irr	--
1L		57-46	52-12	Louise Bodling	do	1975	3,404	3,040			--	Irr	--
2A	190	58-03	48-47	E. P. Wright Heirs	Hi Plains Drilling, Inc.	1975	3,367	3,078			G, 6	Irr	--
2B		59-16	49-26	Bill Riley	do	1976	3,382	3,083			--	Irr	--

HALE COUNTY

Records of Wells--Continued

State well no.	District ident. no.	Latitude	Longitude	Owner	Driller	Date completed	Elev. of land surface (ft)	Elev. of base of Ogallala (ft)	Water level		Type of power and pump size (in.)	Use of water	Remarks
									Below land surface datum (ft)	Date of measurement			
23-02-2C		33-59-45	101-49-15	Ms. Tilma	Green Machinery Co.	1954	3,384	3,119			--	Irr	--
302	--	57-35	46-41	E. L. Hunsicker	--	--	3,342	--	111.4	Jan. 2, 1980	N	A	Observation well.
3A	88	57-48	45-35	Orville H. Standefer	C & B Pump Co.	1971	3,336	3,220			E, 6	Irr	--
401		56-23	51-05	W. L. Pratt	--	--	3,395	--	200.9	Jan. 17, 1980	G, 6	Irr	Observation well.
4A		55-26	51-40	Doyle Oswalt	Bill Wolf & Sons Irrigation Supply	1966	3,394	3,007			E	D	--
4B		55-10	50-25	Bill Riley	Hi Plains Drlg., Inc.	1973	3,365	3,063			--	Irr	Saturated thickness includes 34 ft. of Cretaceous.
4C		56-32	52-10	Lloyd Edwards	do	1973	3,408	3,038			--	Irr	Well terminated in limestone.
4D		56-04	51-01	Donald Huffaker	do	1976	3,393	3,040			--	Irr	--
4E		55-53	50-06	C.E. Saigling	do	1969	3,374	3,030			--	D	--
501	--	55-55	48-29	T. W. Ritchey	--	--	3,361	--	195.6	Jan. 3, 1980	G, 8	Irr	Observation well.
5A	80	55-31	48-29	R. J. Marquis	Gary D. Grant	1971	3,364	3,094			G, 6	Irr	--
5B		56-49	49-58	L.C. Wheeler	Taylor Bros.	1953	3,369	3,251			--	Irr	Saturated thickness includes 54 ft. of Cretaceous.
5C		57-23	49-59	Wheeler	Russell Maguire	--	3,380	3,155			N	A	Oil test.
5D		56-05	49-07	W.H. Rollow, Jr.	Hi Plains Drilling, Inc.	1972	3,350	3,016			--	Irr	Saturated thickness includes Cretaceous. Well ends in Limerock.
6A	93	55-54	46-46	G. D. Clapp	Fox Drilling Co.	1971	3,346	3,276			G, 6	Irr	--
6B	210	55-01	46-48	B. A. Lutrick	Hi Plains Drilling, Inc.	1976	3,351	3,291			G, 8	Irr	--
7A		54-06	51-47	E.G. Harp	Altman Drilling Co.	1953	3,380	3,240			G, 8	Irr	Saturated thickness includes 60 ft. of Cretaceous.
7B		54-01	51-09	D. Lutrick	Taylor Bros.	--	3,371	3,173			--	Irr	--

HALE COUNTY

Records of Wells--Continued

State well no.	District ident. no.	Latitude	Longitude	Owner	Driller	Date completed	Elev. of land surface (ft)	Elev. of base of Ogallala (ft)	Water level		Type of power and pump size (in.)	Use of water	Remarks
									Below land surface datum (ft)	Date of measurement			
23-02-8A	193	33-53-48	101-48-09	A. B. Colwell	L. D. Box	1975	3,363	3,213			N	A	--
8B		53-45	49-20	Quenton Caldwell	Hi Plains Drilling, Inc.	1975	3,365	3,231			--	Irr	--
8C		54-18	49-09	do	do	1973	3,366	3,233			--	Irr	--
8D		54-51	49-14	Marsh	Southern Minerals Corp.	1951	3,365	3,175			N	Irr	Oil test.
901	200	54-35	45-49	Mrs. Paul E. Brennehan	Fox Drilling Co.	1976	3,334	3,269	185.8	Jan. 3, 1980	G, 6	Irr	Observation well.
03-103	--	58-43	43-12	A. B. Morris	--	--	3,336	--	114.3	Jan. 2, 1980	E, 5	Irr	Do.
1A	107	57-36	44-36	Waters Estate	L. D. Box	1971	3,317	3,233			N	A	--
201	123	58-36	40-17	Lee O'Neil	Green Machinery Co., Inc.	1972	3,317	3,141	134.9	Jan. 2, 1980	E, 3	Irr	Observation well.
2A	12	59-42	42-16	A. R. Neff	C. E. Ellis	1968	3,320	3,230			E, 3	Irr	--
2B	252	58-14	41-39	Joe Sharp	J. B. Thrush	1978	3,323	3,279			E, 3	Irr	--
304	--	57-50	37-55	M. Malouf, Jr.	Goyne Drilling Co.	1966	3,301	--	132.3	Jan. 2, 1980	E, 5	Irr	Observation well.
3A	181	59-21	39-27	Coy Phillips, Jr.	L. D. Box	1974	3,307	3,162			N	A	--
401	--	56-08	44-00	G. B. Amonett	--	1952	3,320	--	105.5	Jan. 3, 1980	E, 2 1/2	Irr	Observation well.
4A	29	55-14	43-54	Waters Trust	Hi Plains Drilling, Inc.	1968	3,318	3,241			E, 5	Irr	--
502	--	56-15	41-39	Joe Sharp	--	--	3,317	--	121.7	Jan. 2, 1980	N	A	Observation well.
5A	13	56-58	41-35	Floyd Ellison	J. B. Thrush	1968	3,317	3,212			E, 3	Irr	--
5B	19	56-30	40-38	Pete McLaughlin	Dwayne Jordan	1968	3,312	3,242			E, 4	Irr	--
6A	71	57-11	38-51	Loren Neis	Fox Drilling Co.	1970	3,304	3,084			E, 4	Irr	--
702	--	54-17	43-47	T. A. Brewster	Hi Plains Drilling, Inc.	1967	3,312	--	173.4	Jan. 3, 1980	G, 8	Irr	Observation well.
7A	209	54-26	44-21	do	do	1976	3,324	3,249			G, 6	Irr	--
7B	75	54-37	42-44	Paul Willis	Gary D. Grant	1971	3,310	3,290			G, 5	Irr	--
7C	211	54-03	43-27	Mrs. Henry Ragland	Hi Plains Drilling, Inc.	1976	3,311	3,256			G, 6	Irr	--

HALE COUNTY

Records of Wells--Continued

State well no.	District ident. no.	Latitude	Longitude	Owner	Driller	Date completed	Elev. of land surface (ft)	Elev. of base of Ogallala (ft)	Water level		Type of power and pump size (in.)	Use of water	Remarks
									Below land surface datum (ft)	Date of measurement			
23-03-7D	100	33-52-33	101-44-53	T. E. Lutrick, Estate	Gary D. Grant	1971	3,324	3,266			G, 6	Irr	--
7E	173	52-37	43-46	Lloyd Goldston	J. B. Thrush	1974	3,312	3,252			G, 8	Irr	--
802	--	52-36	41-59	W. L. Ragland	Higgins & Son Drilling Co.	--	3,292	--	191.7	Jan. 3, 1980	G, 8	Irr	Observation well.
8A	20	54-29	41-01	Kenneth Roberson	Dwayne Jordan	1968	3,296	3,241			E, 4	Irr	--
8B	83	53-50	40-53	Mrs. I. L. Posey	Hi Plains Drilling, Inc.	1971	3,294	3,214			E, 4	Irr	--
8C	257	53-01	41-02	I. M. Milner, Estate	do	1978	3,286	3,028			G, 8	Irr	--
8D	46	52-52	40-08	Jason Justice	Fox Drilling Co.	1968	3,279	3,219			G, 8	Irr	--
8E	9	52-31	40-37	E. A. Thomas	do	1967	3,286	2,911			G, 8	Irr	--
902	270	53-35	39-30	Bill John Hegi	do	1979	3,277	--	177.9	Jan. 3, 1980	G, 6	Irr	Observation well.
9A	189	54-15	38-11	Rae Groce	do	1975	3,262	3,052			E, 5	Irr	--
9B	148	54-03	39-04	William M. Finkner	J. D. Fox	1973	3,276	3,246			E, 3	Irr	--
9C	66	53-45	37-52	Marion Patterson - et al	Fox Drilling Co.	1970	3,261	3,211			G, 8	Irr	--
9D	156	53-22	39-39	Pete McLaughlin	do	1974	3,277	3,227			E, 6	Irr	--
9E	87	53-01	38-25	William Finkner	do	1971	3,269	3,239			E, 5	Irr	--

HALE COUNTY
Records of Wells--Continued

State well no.	District ident. no.	Latitude	Longitude	Owner	Driller	Date completed	Elev. of land surface (ft)	Elev. of base of Ogallala (ft)	Water level		Type of power and pump size (in.)	Use of water	Remarks
									Below land surface datum (ft)	Date of measurement			
23-03-9F	231	33-52-31	101-39-12	H. A. Hegi	Buster Brown	1977	3,273	3,238			G, 8	Irr	
9G	236	52-32	37-31	Andrew Phillips	Gary D. Grant	1977	3,258	3,004			G, 8	Irr	--
04-106	--	57-35	35-31	J. C. Mills	Hi Plains Drilling, Inc.	1963	3,284	--	204.8	Jan. 2, 1980	E, 4	Irr	Observation well.
1A	251	59-39	36-15	A. A. Wuensche	Green Machinery Co., Inc.	1977	3,272	3,080			E, 3	Irr	--
2A	261	58-56	34-34	Robert B. Meador	Fox Drilling Co.	1978	3,259	2,939			E, 4	Irr	--
2B	186	58-38	33-50	Mrs. J. H. Bonard	do	1975	3,258	2,853			G, 8	Irr	--
2C	229	58-07	34-21	Gaylor Groce	do	1977	3,268	2,848			E, 6	Irr	--
403	63	56-21	37-05	Rae Groce	do	1970	3,277	--	151.2	Jan. 3, 1980	E, 4	Irr	Observation well.
4A	90	57-04	36-59	Don Crooks	Gary Grant	1971	3,294	3,061			E, 3	Irr	--
4B	143	56-39	36-53	Velmer Hamilton	Hi Plains Drilling, Inc.	1973	3,276	3,034			E, 4	Irr	--
4C	86	54-59	36-54	J. B. Scarborough	Fox Drilling Co.	1971	3,263	3,033			E, 2 1/2	Irr	--
4D	34	55-00	35-20	J. C. Alford	J. D. Fox	1968	3,256	2,842			E, 5	Irr	--
502	--	55-19	33-47	Annie Carr	Billie Tye	1963	3,245	--	207.5	Jan. 3, 1980	E, 8	Irr	Observation well.
5A	165	57-00	33-49	Ramsey Estate	Fox Drilling Co.	1974	3,263	2,832			E, 5	Irr	--
5B	89	56-29	34-22	J. E. Sherwood Estate	do	1971	3,263	2,838			E, 6	Irr	--

HALE COUNTY

Records of Wells--Continued

State well no.	District ident. no.	Latitude	Longitude	Owner	Driller	Date completed	Elev. of land surface (ft)	Elev. of base of Ogallala (ft)	Water level		Type of power and pump size (in.)	Use of water	Remarks
									Below land surface datum (ft)	Date of measurement			
23-04-701	--	33-53-04	101-36-15	J. V. Newton	D. L. Handley	--	3,253	--	158.5	Jan. 2, 1980	E, 4	Irr	Observation well.
7A	208	53-49	37-16	H. A. Hegi	Fox Drilling Co.	1976	3,260	3,210			G, 6	Irr	--
7B	97	53-47	35-35	Mrs. Ada Cantrell	do	1971	3,246	2,898			E, 5	Irr	--
8A	56	53-48	34-48	W. D. & Jessie M. Scarborough	do	1969	3,246	2,839			E, 3	Irr	--
8B	166	53-08	34-53	Frank Stanton, Jr.	do	1974	3,248	2,817			N	A	--
8C	169	53-28	33-51	Mae Carmickle	do	1974	3,241	2,805			E, 6	Irr	--
23-09-101		33-51-35	101-57-36	A.A. Young	B.W. Smith	1966	3,378	3,232	99.0	Jan. 16, 1980	E, --	Irr	Observation well.
1A		51-14	57-55	T. Johnson	Taylor Bros.	1954	3,395	3,247			G, 6	Irr	--
1B		50-42	58-26	A. Johnson	do	1953	3,396	3,224			--	Irr	Saturated thickness includes 42 ft. of Cretaceous.
1C		51-55	58-30	Tommy Joines	Hi Plains Drilling Inc.	1974	3,406	3,251			--	Irr	Saturated thickness includes 49 ft. of Cretaceous.
1D		52-02	59-30	Roland Pettit	do	1974	3,420	3,221			--	Irr	--
201		50-17	55-05	Clayton Barrick	--	--	3,308	--	115.4	Jan. 16, 1980	N	A	Observation well.
2A		51-10	55-31	H.B. Granberry	Green Machinery Co.	--	3,350	3,195			--	Irr	Saturated thickness includes 50 ft. of Cretaceous.
2B		51-39	56-10	J.L. Mason	Hi Plains Drilling, Inc.	1969	3,380	3,220			E, --	Irr	Saturated thickness includes 47 ft. of Cretaceous.
2C		50-15	56-05	Virgil Halford	Taylor Bros.	1955	3,370	3,237			--	Irr	Saturated thickness includes 47 ft. of Cretaceous.
2D		50-20	56-33	Bickley	Western Drig. Co.	1954	3,385	3,225			--	A	Oil test
301		52-27	54-40	N.M. Rogers	--	--	3,377	--	161.4	Jan. 16, 1980	G, 6	Irr	Observation well.
3A		50-01	54-02	Ms. L. Konesko	Smith Bros. & Wolf Drilling Co.	1964	3,342	3,198			G, --	Irr	Saturated thickness includes 53 ft. of Cretaceous.

HALE COUNTY

Records of Wells--Continued

State well no.	District ident. no.	Latitude	Longitude	Owner	Driller	Date completed	Elev. of land surface (ft)	Elev. of base of Ogallala (ft)	Water level		Type of power and pump size (in.)	Use of water	Remarks
									Below land surface datum (ft)	Date of measurement			
23-09-3B		33-50-41	101-54-42	Ray Pinson	Hi Plains Drilling, Inc.	1969	3,365	3,197			G, --	Irr	Saturated thickness includes 62 ft. of Cretaceous.
3C		51-58	53-48	J. Vineyard	Green Machinery Co.	1950	3,375	3,203			--	Irr	Saturated thickness includes 88 ft. of Cretaceous.
3D		52-28	53-19	Billy Houston	Bud Gibbons Drilling Contractor	1971	3,375	3,220			--	D,Irr	Saturated thickness includes 78 ft. of Cretaceous.
3E		51-35	54-14	Phillips & Given	Taylor Bros.	1954	3,368	3,200			G, 8	Irr	Saturated thickness includes 56 ft. of Cretaceous.
3F		51-40	53-07	Billy Houston	Green Machinery Co.	1947	3,372	3,221			--	Irr	Saturated thickness includes 57 ft. of Cretaceous.
3G		51-05	53-16	Chris Benn	do	--	3,371	3,237			--	Irr	Saturated thickness includes 44 ft. of Cretaceous.
5A		49-34	55-24	J. Hamilton	Smith & Wolf Drilling Co.	1966	3,370	3,203			N	A	Saturated thickness includes 42 ft. of Cretaceous.
5B		49-37	56-08	E. Brawley	Green Machinery Co.	1951	3,383	3,203			--	Irr	Saturated thickness includes 43 ft. of Cretaceous.
6A		49-44	53-19	Ms. L. Knowles	Smith & Wolf Drilling Co.	1964	3,342	3,189			G, 6	Irr	Saturated thickness includes 44 ft. of Cretaceous.
6B		49-47	54-40	Ms. C. Barrick	do	1964	3,303	3,201			N	A	Saturated thickness includes 52 ft. of Cretaceous.
10-101		50-57	51-39	Owen Benn	--	--	3,356	--	186.1	Jan. 17, 1980	N	A	Observation well.
107		52-22	50-35	Southwestern Public Service	D.L. McDonald	1930	3,350	3,170			E, 8	Ind.	Saturated thickness includes 87 ft. of Cretaceous.
109		52-33	50-44	J.L. Irish, Jr.	--	--	3,359	--	140.5	Jan. 17, 1980	E	Irr	Observation well.
1A		50-20	51-16	Mrs. H. Schulz	Smith Bros. & Wolf Drlg. Co.	1964	3,356	3,190			N	A	Saturated thickness includes 66 ft. of Cretaceous.
1B		50-06	52-16	do	do	1964	3,350	3,194			G, 6	Irr	--
1C		50-58	50-38	C.F. Phillips	Taylor Bros.	1955	3,352	3,180			G, 6	Irr	Saturated thickness includes 44 ft. of Cretaceous.
201	--	52-24	47-38	N. E. Favars	--	--	3,351	--	163.5	Jan. 9, 1980	E, 4	Irr	Observation well.
203	--	50-04	47-35	Glen M. Wages	--	--	3,334	--	166.4	Jan. 3, 1980	E, 1½	D	Do.
2A		50-23	49-41	Mrs. N. C. Hix	Smith Bros. & Wolf Drlg. Co.	1964	3,348	3,180			--	Irr	Saturated thickness includes 57 ft. of Cretaceous.

HALE COUNTY

Records of Wells--Continued

State well no.	District ident. no.	Latitude	Longitude	Owner	Driller	Date completed	Elev. of land surface (ft)	Elev. of base of Ogallala (ft)	Water level		Type of power and pump size (in.)	Use of water	Remarks
									Below land surface datum (ft)	Date of measurement			
23-10-3A	112	33-52-16	101-45-57	R. W. Lumpkins	Hi Plains Drilling, Inc.	1971	3,324	3,108			G, 6	Irr	--
3B	184	51-11	45-24	H. R. Neis	do	1975	3,320	3,010			E, 5	Irr	--
4A		49-47	51-15	Ercell Givens	Smith Bros. & Wolf Drig. Co	1963	3,335	3,170			--	Irr	Saturated thickness includes 73 ft. of Cretaceous.
4B		49-51	50-40	City of Abernathy	do	1964	3,352	3,178			E, --	P	Saturated thickness includes 63 ft. of Cretaceous.
5A	73	49-43	47-35	Glen M. Wages	Hi Plains Drlg	1970	3,334	3,118			E, 3	Irr	--
11-102	--	50-14	44-07	Megna & Riley	--	--	3,309	--	203.4	Jan. 3, 1980	N	A	Observation - Recorder well.
1A	174	52-06	43-29	Mrs. Anna Belle Stevens	Hi Plains Drilling, Inc.	1974	3,308	3,101			G, 8	Irr	--
1B	179	51-20	43-24	W. H. Rollow	Fox Drilling Co.	1974	3,308	3,013			G, 8	Irr	--
1C	146	51-04	43-35	A. B. Colwell	Hi Plains Drilling, Inc	1973	3,309	2,979			N	A	--
1D	16	51-04	42-55	W. H. Rollow	Grant & Taylor Drilling Co.	1968	3,304	3,023			G, 8	Irr	--
1E	224	50-39	42-53	Waters Trust	Fox Drilling Co.	1976	3,303	3,043			G, 5	Irr	--
1F	51	50-12	43-32	Frank Megna	Hi Plains Drilling, Inc	1969	3,306	3,032			G, 8	Irr	--
2A	188	51-56	41-57	Mrs. M. D. Anderson	Fox Drilling Co.	1975	3,280	2,970			G, 6	Irr	--
2B	185	52-06	40-53	Jerry C. Mull	Hi Plains Drilling, Inc	1975	3,284	2,867			G, 6	Irr	--
2C	120	50-02	42-00	J. E. Moody, Estate	Gary D. Grant	1972	3,299	3,019			G, 6	Irr	--
304	--	50-37	39-36	B. J. Ingram	--	1966	3,272	--	194.3	Jan. 9, 1980	E, 8	Irr	Observation well.
3A	42	52-16	37-46	G. R. Amerson	J. D. Fox	1968	3,261	2,908			G, 8	Irr	--
3B	161	51-26	38-54	Homer Roberson	Fox Drilling Co.	1974	3,270	2,850			G, 6	Irr	--
3C	160	51-42	37-43	Geo. H. Willis, Jr.	do	1974	3,262	2,858			G, 6	Irr	--

HALE COUNTY

Records of Wells--Continued

State well no.	District ident. no.	Latitude	Longitude	Owner	Driller	Date completed	Elev. of land surface (ft)	Elev. of base of Ogallala (ft)	Water level		Type of power and pump size (in.)	Use of water	Remarks
									Below land surface datum (ft)	Date of measurement			
23-11-3D	91	33-51-11	101-39-54	Robert R. Parks	Hi Plains Drilling, Inc.	1971	3,252	2,892			G, 6	Irr	--
3E	95	51-12	39-21	J. H. & Gene Hurklin	do	1971	3,257	2,842			G, 8	Irr	--
3F	212	50-54	38-18	Geo. Saingling Farms	do	1976	3,268	2,887			G, 6	Irr	--
3G	28	50-23	38-13	Ray Wiese	Wayne's Water Wells	1968	3,266	2,900			G, 8	Irr	--
3H	70	50-12	37-43	do	Fox Drilling Co.	1970	3,257	2,887			G, 8	Irr	--
5A	62	49-45	41-28	H. S. Leon Estate	Buster Brown	1970	3,293	2,983			G, 8	Irr	--
12-102	--	51-30	35-35	Joe S. Jackson	Wayne Drillers	1961	3,252	--	197.5	Jan. 2, 1980	G, 8	Irr	Observation well.
1A	130	52-10	37-14	Clint Gregory	Fox Drilling Co.	1973	3,248	2,997			G, 6	Irr	--
1B	103	51-53	35-19	Bruce Davis	do	1971	3,247	2,802			E, 6	Irr	--
1C	235	51-42	35-38	Dennis Zachary	Hi Plains Drilling, Inc.	1977	3,253	2,875			G, 6	Irr	--
1D	137	51-07	36-58	L. K. Gregory	Fox Drilling Co.	1973	3,259	2,858			G, 8	Irr	--
1E	170	51-20	35-52	Della & Tom Davis Estate & Trust	do	1974	3,255	2,870			G, 8	Irr	--
1F	125	51-21	35-22	Joe S. Jackson	Goyne Drilling Co.	1972	3,245	2,807			G, 6	Irr	--
1G	196	50-19	37-22	Ray Wiese	Fox Drilling Co.	1976	3,255	2,860			G, 8	Irr	--
1H	240	50-00	35-35	R. L. Mabry Estate	Gary D. Grant	1977	3,245	2,851			G, 8	Irr	--

HALE COUNTY

Records of Wells--Continued

State well no.	District ident. no.	Latitude	Longitude	Owner	Driller	Date completed	Elev. of land surface (ft)	Elev. of base of Gallala (ft)	Water level		Type of power and pump size (in.)	Use of water	Remarks
									Below land surface datum (ft)	Date of measurement			
23-12-2A	159	33-52-19	101-33-46	Mrs. H. H. Roberson	Fox Drilling Co.	1974	3,245	2,805			E, 6	Irr	--
2B	118	50-22	34-38	W. D. Scarborough, Jr.	do	1972	3,237	2,826			G, 6	Irr	--
4A	84	49-49	37-17	L. K. Gregory	do	1971	3,253	2,933			G, 8	Irr	--
24-08-201		58-58	102-04-10	J. & J. Farm	--	--	3,488	--	141.4	Jan. 15, 1980	G, --	Irr	Observation well.
2A		59-07	04-08	B.R. McWhorter	Bogle & Flake Drilling Co.	1962	3,488	3,198			--	Irr	--
2B		58-15	03-54	L. Morehead	do	--	3,436	3,176			--	Irr	--
2C		58-53	03-21	J.P. McWhorter	Davis Bros. Drilling Co.	1967	3,480	3,164			--	Irr	--
2D		59-47	04-44	Don DeJarnett	Hi Plains Drilling, Inc.	1969	3,500	3,193			--	Irr	--
2E		59-58	03-02	Oscar Allen	Walker Drilling Co.	1977	3,490	3,150			--	Irr	--
2F		59-48	04-02	Lida Jones	Honolulu Oil Corp.	1961	3,494	3,186			N	A	Oil test.
2G		59-15	03-00	Oscar Allen	Walker Drilling Co.	1977	3,486	3,156			--	Irr	--
301		59-32	00-52	Tommy Joines	Goyne Drilling Co.	1973	3,460	3,145	171.1	Jan. 15, 1980	G, --	Irr	Observation well.
3A		58-35	00-18	Martha White	Consolidated Gas & Equipment Co.	1954	3,473	3,173			--	Irr	--
3B		57-33	00-07	W.B. Dyer	Hi Plains Drilling, Inc.	1978	3,465	3,120			--	Irr	--
3C		58-00	01-38	Charles Norfleet	Davis Bros. Drilling Co.	1967	3,470	3,130			--	Irr	--

HALE COUNTY

Records of Wells--Continued

State well no.	District ident. no.	Latitude	Longitude	Owner	Driller	Date completed	Elev. of land surface (ft)	Elev. of base of Ogallala (ft)	Water level		Type of power and pump size (in.)	Use of water	Remarks
									Below land surface datum (ft)	Date of measurement			
24-08-3D		33-58-28	102-02-30	Jason Allen	Walker Drilling Co.	1977	3,471	3,146			--	Irr	--
3E		59-59	01-37	Max Sageser	Hi Plains Drilling, Inc	1977	3,485	3,145			--	Irr	--
3F		57-52	02-19	J.S. White	do	1973	3,472	3,132			--	Irr	--
3G		59-56	00-33	Cunningham Farms	do	1976	3,476	3,145			--	Irr	--
501		56-35	03-14	Jason Allen	--	--	3,472	--	152.6	Jan. 15, 1980	G, --	Irr	Observation well.
5A		55-28	03-20	A.W. Hardin	Hi Plains Drilling, Inc	1971	3,463	3,167			--	Irr	--
5B		57-22	04-36	T.J. Stanley	Adair Bishop Drilling	1974	3,477	3,153			--	Irr	--
5C		55-56	02-58	Walter Hobgood	do	1974	3,464	3,150			--	Irr	--
601		56-19	00-38	Tommy Joines	Bud Gibbons Drilling Contractor	1974	3,455	3,109			G, --	Irr	--
6A		55-00	02-14	Jason Allen	J.B. Thrush Drlg. Co	1969	3,452	3,130			--	Irr	Deepened from 285 - 325 ft.
6B		56-54	01-47	Clark Bogart	Hi Plains Drilling, Inc	1969	3,462	3,158			--	Irr	--
6C		57-28	01-14	Steve Lee	do	1971	3,465	3,135			--	Irr	--
6D		55-18	00-16	Lewis Thompson	do	1976	3,453	3,117			--	Irr	--
6E		56-25	00-05	do	do	1976	3,454	3,120			--	Irr	--
6F		57-00	00-20	Loren West	do	1971	3,463	3,128			--	Irr	--

HALE COUNTY


Records of Wells--Continued

State well no.	District ident. no.	Latitude	Longitude	Owner	Driller	Date completed	Elev. of land surface (ft)	Elev. of base of Ogallala (ft)	Water level		Type of power and pump size (in.)	Use of water	Remarks
									Below land surface datum (ft)	Date of measurement			
24-08-6G		33-56-13	102-01-00	Tommy Joiner	Langston Drilling Co.	1973	3,464	3,117			--	Irr	--
8A		52-37	04-08	L.E. Gilliland	Peerless Pump Co.	1955	3,461	3,196			--	Irr	--
8B		54-43	04-16	G.W. Herd Ranch	William Groat	1931	3,399	3,170			N	A	--
8C		52-36	03-06	A.O. Vaughn	W. Altman	1941	3,452	3,174			G, 8	Irr	--
902		53-12	00-52	Tim Barton	Goyme Drilling Co.	1972	3,418	3,122	148.0	Jan. 16, 1980	G, --	Irr	Observation well
9A		54-14	01-43	D.R. Gayle	Bogle & Flake Drilling Co.	1962	3,434	3,120			--	Irr	--
9B		54-52	01-28	do	do	1962	3,451	3,139			--	Irr	--
9C		54-06	00-53	W.G. Sprvill	Hi Plains Drilling, Inc	1977	3,446	3,110			--	Irr	--
9D		54-31	00-10	J.P. McWhorter	Davis Bros. Drilling Co.	1954	3,447	3,110			G, 10	Irr	--
16-204		52-20	02-55	Otis Pope	--	--	3,451	--	157.9	Jan. 16, 1980	G, --	Irr	Observation well.
2A		50-02	03-50	J.D. Hufstedler	Hi Plains Drilling Co.	1968	3,397	3,266			E, --	Irr	--
2B		51-06	04-12	Pan American Petroleum Co.	do	1970	3,435	3,211			--	Ind	--
2C		51-40	03-41	Elton Blackmon	Smith & Wolf Drlg. Co.	1966	3,438	3,172			G, 8	Irr	Deepened from 252 - 264 ft.
2D		51-09	03-45	T.F. Garrett	Bill Wolf & Sons Irrigation Supply	1966	3,433	3,174			E, --	Irr	--

HALE COUNTY

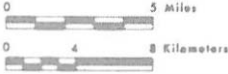
Records of Wells--Continued

State well no.	District ident. no.	Latitude	Longitude	Owner	Driller	Date completed	Elev. of land surface (ft)	Elev. of base of Ogallala (ft)	Water level		Type of power and pump size (in.)	Use of water	Remarks
									Below land surface datum (ft)	Date of measurement			
24-16-2E		33-50-25	102-04-59	Amoco Production Co	Hi Plains Drilling, Inc	1973	3,440	3,220			--	Ind.	--
2F		50-44	04-46	Pan American Petroleum Co.	do	1970	3,442	3,225			--	Ind.	--
2G		51-40	04-55	Amoco Production Co	do	1973	3,443	3,195			--	Ind.	--
2H		52-10	04-55	do	do	1974	3,445	3,213			--	Ind.	--
2J		51-08	02-48	Arnold	Stanolind Oil & Gas Co.	1948	3,421	3,218			N	A	Oil test.
311		50-13	00-04	Marvin Stephens	--	1948	3,411	--	131.2	Jan. 16, 1980	E, --	Irr	Observation well.
3A		52-01	02-30	O.L. Schoor	Hi Plains Drilling, Inc	1970	3,443	3,187			--	Irr	--
3B		52-03	00-34	John Harrel Est.	Taylor Bros.	1955	3,434	3,209			--	Irr	Saturated thickness includes 33 ft. of Cretaceous.
3C		50-42	01-00	Preston	The Pure Oil Co.	1948	3,421	3,316			N	A	Oil test.
3D		51-41	01-36	W.T. Embry	Hi Plains Drilling, Inc	1978	3,433	3,204			--	Irr	--
3E		50-20	01-56	Lee Irish	Taylor Bros.	1954	3,422	3,274			E, 4	Irr	Measured yield 26 gal/min. Saturated thickness includes 44 ft. of Cretaceous.
5A		49-41	02-56	Amoco Production Co	Hi Plains Drilling, Inc	1976	3,398	3,248			--	Ind.	--
5B		49-42	03-35	do	do	1976	3,402	3,257			--	Ind.	--



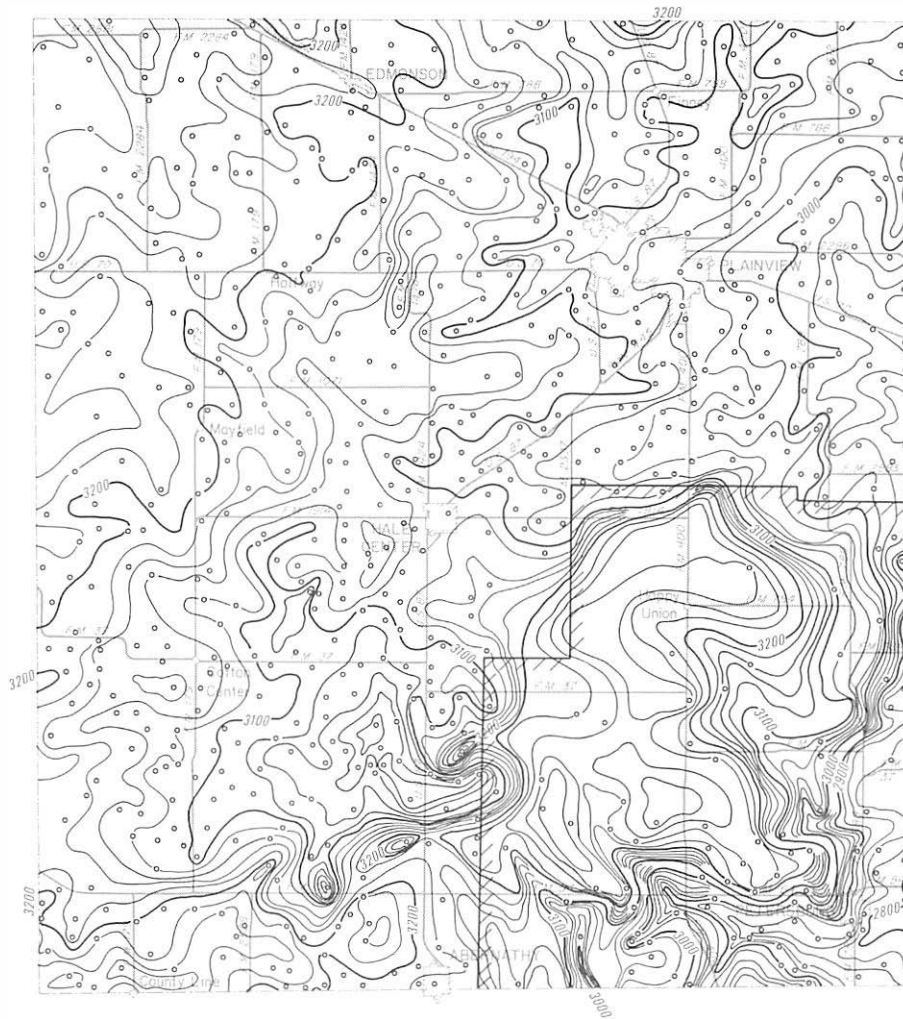
EXPLANATION

- Public supply well
- ⊗ Industrial well
- Irrigation well
- Domestic or livestock well
- ⊗ Oil or gas well
- ⊙ Test hole
- ⊗ ⊗ ⊗ Unused or abandoned well
- 201 Last three digits of well number
- 2A Temporary well number
- ▤ Boundary of High Plains Underground Water Conservation District No. 1. The District prepared that portion of the map within this area.



Base adapted from county highway maps by the Texas Department of Highways and Public Transportation

Location of Control Wells, Hale County, Texas



EXPLANATION

○
Well used for control

— 3100 —

Line showing approximate altitude of the base of the High Plains Aquifer

Dashed where control is limited


Interval 20 feet

Datum is mean sea level

Note: Not all dot points are presented which were used in contouring


//////

Boundary of High Plains Underground Water Conservation District No. 1. The District prepared that portion of the map within this area.



Base adapted from county highway maps by the Texas Department of Highways and Public Transportation

Approximate Altitude of the Base of the High Plains Aquifer, Hale County, Texas



EXPLANATION

○
Well used for control

— 3300 —
Line showing approximate altitude of
water levels in the High Plains Aquifer

- - - - -
Dashed where control is limited
Interval 10 feet

Datum is mean sea level

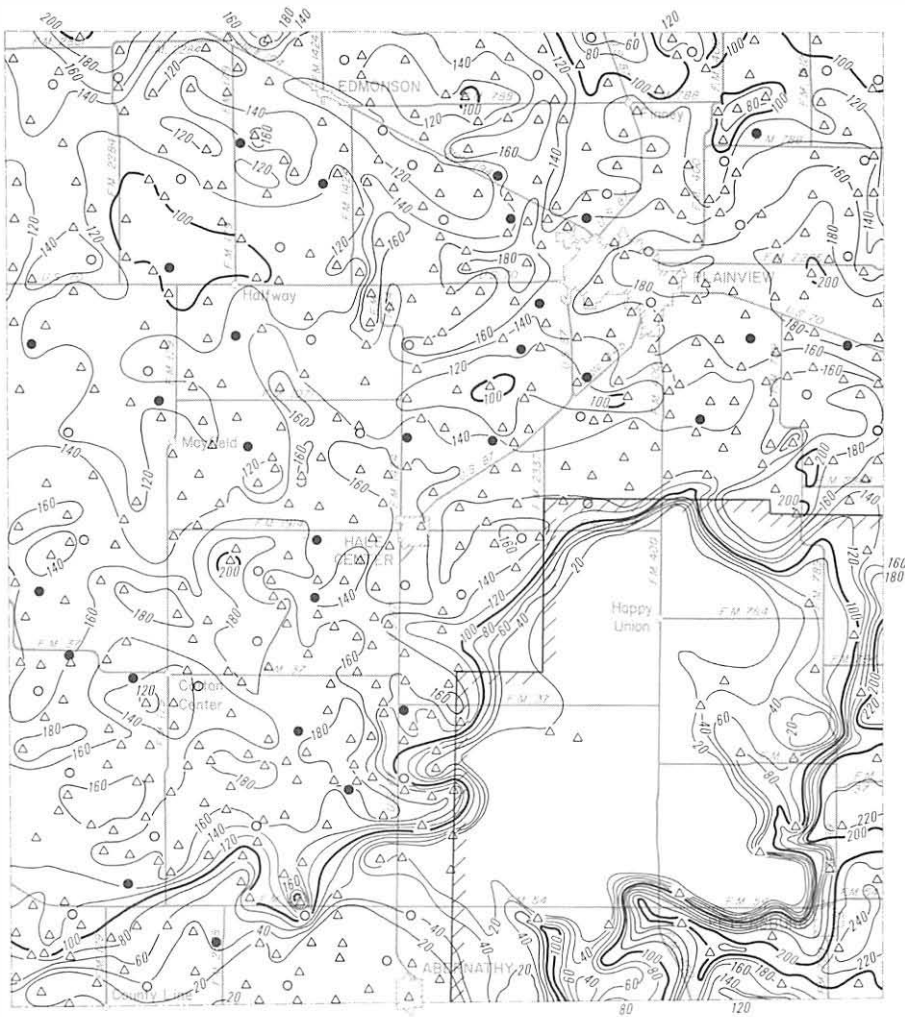
Note: Not all data points are presented
which were used in contouring

//////
Boundary of High Plains Underground Water
Conservation District No. 1. The District prepared
that portion of the map within this area.



Base adapted from county highway maps
by the Texas Department of Highways
and Public Transportation

**Approximate Altitude of Water Levels in the High Plains Aquifer,
Winter 1979-80, Hale County, Texas**




EXPLANATION

- Location of well having a Winter 1979-80 water-level elevation and a known elevation of base of aquifer
- △ Location of well having a known elevation of base of aquifer and an estimated Winter 1979-80 water-level elevation
- Location of well having a Winter 1979-80 water-level elevation and an estimated elevation of base of aquifer

Boundary of High Plains Underground Water Conservation District No. 1. The District prepared that portion of the map within this area.

— 120 —
 Line showing approximate saturated thickness of the High Plains Aquifer
 Interval 20 feet

Note: Not all data points are presented which were used in contouring



Base adapted from county highway maps by the Texas Department of Highways and Public Transportation

Approximate Saturated Thickness of the High Plains Aquifer, 1980, Hale County, Texas

LAMB COUNTY
Records of Wells

All wells are drilled unless otherwise noted in remarks column.
Latitude and longitude are given in degrees, minutes and seconds.
Type of power and pump size: E, electric; G, gas (includes gasoline, butane and diesel); H, hand; W, windmill; N, none.
Pump size refers to size of discharge pipe in inches.
Use of water : D, domestic; S, livestock; Irr, irrigation; Ind, industrial; P, public supply; U, unused;
A, abandoned or destroyed.

State well no.	District ident. no.	Latitude	Longitude	Owner	Driller	Date completed	Elev. of land surface (ft)	Elev. of base of Ogallala (ft)	Water level		Type of power and pump size (in.)	Use of water	Remarks
									Below land surface datum (ft)	Date of measurement			
10-44-401	1378	34-18-15	102-36-19	Mrs. Vera Engelking	J. O. Crawford	1956	3,827	--	167.1	Dec. 17, 1979	G, 8	Irr	Observation well.
4A	4330	18-15	35-44	Donald J. Bryant	Irrigation Supply Co.	1970	3,822	3,425			G, 10	Irr	--
501	373	17-52	32-52	Mrs. Fred P. Warren	H. D. Crawford	1954	3,801	--	166.9	Dec. 17, 1979	G, 10	Irr	Observation well.
5A	4622	18-06	33-59	H. M. Gable	Wendell H. Clayton	1973	3,805	3,450			G, 8	Irr	--
6A	4776	18-15	32-16	Lillie Wuerflein	Gene Lowe	1973	3,806	3,436			G, 8	Irr	--
6B	3858	18-18	30-53	Ken Duncan	Lowe Drilling Co.	1965	3,790	3,435			E, 6	Irr	--
703	3779	16-32	35-59	D. P. Brown & Gladys Moore	do	1965	3,778	--	123.7	Dec. 17, 1979	G, 10	Irr	Observation well.
711	3724	15-04	35-48	Arland J. Fyie	Irrigation Supply Co.	1964	3,747	3,522	102.6	do	N	A	Do.
7A	4563	16-57	35-29	W. A. Sides	L. T. Davis	1972	3,789	3,402			G, 8	Irr	--
7B	4981	16-07	36-49	McClelland Estate	Gene Lowe	1975	3,769	3,509			G, 6	Irr	--
7C	4858	16-06	35-32	Ken Duncan	do	1974	3,762	3,447			G, 8	Irr	--
802	4071	15-38	33-00	J. W. St. Clair	Earth Pump & Machine	1967	3,741	--	105.1	Dec. 20, 1979	E, 8	Irr	Observation well.
8A	4624	17-13	33-29	Estella Warren	Wendell H. Clayton	1973	3,787	3,415			G, 8	Irr	--

Note: Elevation of base of Ogallala; Value may represent base of other water-bearing units hydraulically continuous with the Ogallala (High Plains aquifer).

LAMB COUNTY

Records of Wells--Continued

State well no.	District ident. no.	Latitude	Longitude	Owner	Driller	Date completed	Elev. of land surface (ft)	Elev. of base of Ogallala (ft)	Water level		Type of power and pump size (in.)	Use of water	Remarks
									Below land surface datum (ft)	Date of measurement			
10-44-8B	4195AP	34-16-33	102-34-33	G. C. Pohlman	Lowe Drilling Co.	1968	3,777	3,397			G, 8	Irr	--
8C	4784	15-30	34-44	Ida S. Collins	Gene Lowe	1973	3,747	3,527			G, 8	Irr	--
8D	4983	15-14	33-13	Veda Huckabee	Green Machinery Co., Inc.	1975	3,736	3,486			G, 8	Irr	--
9A	5399	17-12	30-49	Price Hamilton Estate	Wendell H. Clayton	1978	3,791	3,388			E, 8	Irr	--
9B	4592	16-33	32-25	J. H. Angeley Estate	do	1972	3,771	3,397			G, 8	Irr	--
9C	1490	16-02	31-07	A. J. Dutton	K. E. Ellis	1956	3,758	3,463			G, 10	Irr	--
9D	4337	15-15	31-30	A. A. Parrish	Wendell H. Clayton	1971	3,736	3,483			E, 6	Irr	--
45-402	4792	17-55	29-41	Robert O'Hair	Gene Lowe	1974	3,792	3,375	167.9	Dec. 17, 1979	G, 8	Irr	Observation well.
4A	4235	18-29	29-46	Thurlo Branscum	Lowe Drilling Co.	1969	3,801	3,348			G, 8	Irr	--
5A	4807	18-33	27-13	Calvin Wood	Bill Brantley	1973	3,801	3,426			E, 6	Irr	--
5B	4618	17-43	27-23	Fred Welch	Wendell H. Clayton	1973	3,794	3,451			E, 6	Irr	--
6A	4786	18-00	24-25	Harley D. Jones	do	1973	3,761	3,442			E, 6	Irr	--
6B	5451	18-26	23-20	W. O. Jones	do	1978	3,762	3,417			E, 8	Irr	--
702	4579	15-36	29-50	Gene Templeton	do	1972	3,738	3,461	116.0	Dec. 20, 1979	G, 8	Irr	Observation well.
7A	4214	16-34	28-57	James Sanderson	do	1969	3,770	3,477			G, 8	Irr	--

LAMB COUNTY

Records of Wells--Continued

State well no.	District ident. no.	Latitude	Longitude	Owner	Driller	Date completed	Elev. of land surface (ft)	Elev. of base of Ogallala (ft)	Water level		Type of power and pump size (in.)	Use of water	Remarks
									Below land surface datum (ft)	Date of measurement			
10-45-7B	4512	34-15-40	102-28-19	Delores S. Maria	Wendell H. Clayton	1972	3,759	3,519			E, 5	Irr	--
801	1397	17-23	25-23	Edith Kerin	B & F Drilling Co.	1956	3,775	--	180.8	Dec. 17, 1979	G, 8	Irr	Observation well.
8A	4608	17-21	25-31	Guy Kelley	Wendell H. Clayton	1973	3,759	3,481			E, 6	Irr	--
8B	4910	16-27	26-59	C. L. Roberts	Brantley Drilling Co.	1974	3,748	3,529			G, 8	Irr	--
8C	5524	15-58	25-35	W. C. Stout	Wendell H. Clayton	1979	3,731	3,510			E, 6	Irr	Measured yield 375 gal/min April 2, 1979
8D	5076	15-16	27-01	Faye Ellis	Bill Brantley	1976	3,736	3,529			E, 5	Irr	--
901	359	16-35	23-43	Mrs. A. C. Gettys	Buster Molder	1954	3,748	--	183.8	Dec. 17, 1979	G, 10	Irr	Observation well.
9A	4935	17-10	23-21	Gene Brownd	Brantley Drilling Co.	1974	3,744	3,449			G, 6	Irr	--
9B	4923	16-30	24-02	William R. Morris, Jr.	do	1974	3,747	3,477			G, 8	Irr	--
9C	3029	16-10	22-49	R. E. Barton	H. O. Bogle, Jr.	1961	3,736	3,470			G, 8	Irr	--
9D	3674	15-01	24-17	N. Ray Kelley	J. B. Laurant	1964	3,721	3,475			G, 6	Irr	--
9E	4157	15-03	22-49	W. H. Jones	--	1968	3,717	3,463			E, 6	Irr	--
46-4A	5547AP	18-39	21-11	Elmer Moore	Bill Brantley	1979	3,748	3,431			G, 8	Irr	--
4B	4106	17-51	21-45	Mrs. Sam Jones	Wendell H. Clayton	1967	3,748	3,382			E, 8	Irr	--
5A	4296	18-20	19-24	El Paso Natural Gas	West Texas Drilling, Inc.	1970	3,734	3,424			E, 4	Ind	--

LAMB COUNTY
Records of Wells--Continued

State well no.	District ident. no.	Latitude	Longitude	Owner	Driller	Date completed	Elev. of land surface (ft)	Elev. of base of Ogallala (ft)	Water level		Type of power and pump size (in.)	Use of water	Remarks
									Below land surface datum (ft)	Date of measurement			
10-46-5B	3985	34-18-24	102-17-55	Willis C. White	Paul Garrison	1966	3,731	3,421			G, 8	Irr	--
5C	5543	17-46	19-41	O. T. Loftis	Bill Brantley	1979	3,729	3,394			G, 8	Irr	--
601	3229	17-51	17-06	Cecil Parish	H. O. Bogle, Sr.	1963	3,720	--	204.5	Dec. 17, 1979	N	U	Observation well.
6A	2395	17-55	16-52	C. P. Parish	Jim Gardner	1960	3,718	3,410			N	A	--
6B	3264	17-30	15-38	A. O. Bales	H. O. Bogle, Sr.	1963	3,706	3,391			G, 8	Irr	--
703	1425	17-18	20-47	Mrs. P. Gettys	Burney Fish	1956	3,740	--	194.7	Dec. 20, 1979	G, 8	Irr	Observation well.
7A	4141	16-58	21-48	Mrs. Gladys McCord	Earth Drilling Co.	1967	3,747	3,429			G, 8	Irr	--
7B	4606	16-18	20-07	Kenneth Hinsin	Wendell H. Clayton	1973	3,719	3,431			G, 8	Irr	--
7C	3413	15-35	21-41	J. F. Kelley Estate	J. T. Davis	1963	3,728	3,461			G, 8	Irr	--
8A	5413	17-17	18-45	J. E. Parish	Homer A. Walker	--	3,726	3,381			G, 8	Irr	--
8B	4761	16-12	18-15	E. C. Curtis	Bill Brantley	1974	3,718	3,382			G, 6	Irr	--
8C	3207	15-10	19-18	Gatty Estate	H. O. Bogle, Sr.	1962	3,709	3,397			G, 8	Irr	--
8D	4966	15-18	17-43	Parish Enterprise	Brantley Drilling	1974	3,698	3,379			G, 6	Irr	--
9A	5082	16-48	16-59	J. J. Coker	Bill Brantley	1976	3,706	3,400			G, 8	Irr	--
9B	5003	15-49	16-15	F. E. Cook	Brantley Drilling	1975	3,696	3,384			G, 8	Irr	--
9C	4302	15-17	15-43	B. V. Padon	Earth Drilling Co.	1970	3,686	3,364			G, 8	Irr	--

LAMB COUNTY
Records of Wells--Continued

State well no.	District ident. no.	Latitude	Longitude	Owner	Driller	Date completed	Elev. of land surface (ft)	Elev. of base of Ogallala (ft)	Water level		Type of power and pump size (in.)	Use of water	Remarks
									Below land surface datum (ft)	Date of measurement			
10-47-401	--	34-17-57	102-14-09	B. C. Cooner	--	--	3,690	--	178.0	Dec. 11, 1979	G, 8	Irr	Observation well.
50l	--	17-32	10-19	Perry J. Leverett	L. P. Davis	1950	3,654	--	176.8	do	G, 8	Irr	Do.
5A	4264	18-12	11-35	Tom C. Smith	W. G. Goyne	1969	3,650	3,327			G, 8	Irr	--
5B	4378	18-37	10-00	I. V. McLain	Bud Gibbons	1971	3,661	3,313			G, 8	Irr	--
5C	3979	17-39	10-37	Perry J. Leverett, Jr.	L. T. Davis	1966	3,656	3,310			G, 8	Irr	--
6A	1821	18-17	08-22	L. C. Gosdin	W. G. Goyne	1957	3,648	3,303			G, 8	Irr	--
7A	2478	17-15	12-30	W. E. Miller	Don Wade	1961	3,668	3,338			G, 8	Irr	--
7B	5024	16-21	14-18	M. R. Cavett Estate	Brantley Drilling	1975	3,695	3,351			G, 8	Irr	--
7C	3231	15-50	13-34	E. W. Simmons	H. O. Bogle, Sr.	1963	3,686	3,346			G, 8	Irr	--
80l	--	15-55	12-09	W. C. Hysinger	--	--	3,676	--			N	A	Observation well.
8A	2343	16-45	10-38	W. J. New	H. O. Bogle, Sr.	1960	3,643	3,317			G, 8	Irr	--
8B	4745	15-35	10-49	Lonnie Smith	L. T. Davis	1973	3,644	3,303			G, 8	Irr	--
8C	3731	15-02	12-11	Clury W. Phillips	J. B. Laureat	1965	3,669	3,312			G, 8	Irr	--
9A	3649	17-01	08-41	Gordon I. Thomas	W. G. Goyne	1964	3,644	3,299			G, 8	Irr	--
9B	4045	15-58	09-09	Athol Light	do	1967	3,635	3,295			G, 8	Irr	--

LAMB COUNTY

Records of Wells--Continued

State well no.	District ident. no.	Latitude	Longitude	Owner	Driller	Date completed	Elev. of land surface (ft)	Elev. of base of Ogallala (ft)	Water level		Type of power and pump size (in.)	Use of water	Remarks
									Below land surface datum (ft)	Date of measurement			
10-48-403	4169	34-18-04	102-07-17	Ralph Roper	Green Machinery Co., Inc.	1968	3,632	--	199.1	Dec. 11, 1979	G, 8	Irr	Observation well.
4A	847	18-08	06-45	do	do	1955	3,626	3,287			G, 8	Irr	--
7A	3742	17-06	06-13	Marshall Stone	Bud Gibbons Drilling Co.	1965	3,609	3,275			G, 8	Irr	--
7B	1853	16-05	05-59	Leo V. Smith	W. G. Goynes	1957	3,615	3,278			G, 8	Irr	--
7C	3644	15-16	07-25	J. O. Reed	J. B. Laureat	1964	3,631	3,278			G, 8	Irr	--
7D	4621	15-01	05-34	H. B. Carson	Green Machinery Co., Inc.	1973	3,614	3,266			G, 8	Irr	--
52-1A	3648	14-11	36-14	Bobby Airhart	Horace Edwards	1964	3,741	3,533			G, 8	Irr	--
1B	1817	13-23	36-08	Jesse Fox	C. V. Riley	1958	3,738	3,538			G, 10	Irr	--
1C	562	12-30	36-06	W. T. Millen	H. D. Crawford	1954	3,739	3,547			G, 8	Irr	--
209	4573	12-55	33-33	E. D. Chitwood	Green Machinery Co., Inc.	1972	3,723	3,548	94.0	Jan. 7, 1980	G, 8	Irr	Observation well.
2A	5006	14-48	34-32	Arland J. Fyie	Adair Bishop	1975	3,738	3,545			N	A	--
2B	3990	14-23	32-41	Kirk Pitts	W. G. Goynes	1966	3,725	3,529			G, 8	Irr	--
2C	555	14-58	34-48	J. B. McPherson	Jack Myles	1954	3,732	3,542			E, 10	Irr	--
2D	5209	14-45	33-31	Loyd Vaughan	Bill Brantley	1976	3,723	3,576			G, 8	Irr	--

LAMB COUNTY
Records of Wells--Continued

State well no.	District ident. no.	Latitude	Longitude	Owner	Driller	Date completed	Elev. of land surface (ft)	Elev. of base of Ogallala (ft)	Water level		Type of power and pump size (in.)	Use of water	Remarks
									Below land surface datum (ft)	Date of measurement			
10-52-2E	556	34-13-03	102-34-20	Elmer V. East	Jack Myles	1955	3,732	3,567			E, 6	Irr	--
308	2029	12-47	30-37	Springlake Farms	L. D. Box	1958	3,723	3,562	103.2	Jan. 7, 1980	G, 8	Irr	Observation well.
3A	3757	14-51	30-45	V. D. Coker	W. F. Langston	1965	3,721	3,531			G, 8	Irr	--
3B	4643	13-48	31-04	Westhoma, Inc.	KTM Drilling, Inc.	1973	3,708	3,547			G, 8	Irr	--
3C	1829	13-03	32-11	T. I. Hrable	Green Machinery Co., Inc.	1957	3,711	3,547			G, 8	P	--
4A	4676	11-42	35-07	William Wallace II	Panhandle Irrigation, Inc.	1973	3,737	3,547			G, 8	Irr	--
4B	4677	11-17	36-20	do	do	1973	3,754	3,560			G, 8	Irr	--
4C	4684	10-51	35-05	do	do	1973	3,751	3,549			G, 8	Irr	--
4D	1910	10-30	36-07	City of Lubbock	L. D. Box	1957	3,766	3,564			E, 8	P	--
5A	3340	12-28	33-02	Eddie Wallace	H. O. Bogle, Sr.	1963	3,719	3,546			N	A	--
5B	2235	10-45	34-09	Halsell Cattle Co.	C. V. Riley	1959	3,750	3,565			N	A	--
5C	2055	10-28	33-24	City of Lubbock	Jerry Beavers	1958	3,750	3,583			E, 8	P	--
601	--	11-01	31-00	Southwestern Public Service Co.	D. L. McDonald Water Development Co,	1959	3,699	--	42.3	Dec. 20, 1979	N	U	Observation well - Test hole.

LAMB COUNTY

Records of Wells--Continued

State well no.	District ident. no.	Latitude	Longitude	Owner	Driller	Date completed	Elev. of land surface (ft)	Elev. of base of Ogallala (ft)	Water level		Type of power and pump size (in.)	Use of water	Remarks
									Below land surface datum (ft)	Date of measurement			
10-52-718	--	34-09-21	102-35-10	Jearl James	--	--	3,774	--	105.9	Dec. 20, 1979	W	S	Observation well.
7A	1220	09-55	36-47	City of Lubbock	L. D. Box	1957	3,800	3,558			E, 8	P	--
7B	1495	09-18	36-08	do	W. F. Wolf	1956	3,801	3,577			E, 8	P	--
7C	2430	08-49	35-21	do	Jerry W. Beavers	1960	3,800	3,582			E, 4	P	--
7D	4481	08-10	36-42	Dr. T. A. King	--	1971	3,798	3,590			G, 6	Irr	--
7E	857	07-49	35-42	H. L. Messamore	Buster Molder	1955	3,832	3,626			G, 8	Irr	--
8A	2276	09-55	34-37	City of Lubbock	C. B. Drilling Co., Inc.	1959	3,777	3,577			E, 4	P	--
8B	3173	09-38	33-42	do	F. C. Wheeler	1962	3,779	3,603			E, 6	P	--
8C	2428AP	08-48	33-53	do	Jerry W. Beavers	1960	3,785	3,610			E, 6	P	--
8D	3392	07-58	34-25	Charles Wiseman	Jim Gardner	1964	3,794	3,604			G, 6	Irr	--
8E	2426	08-14	33-08	Cleo Whitmire	H. O. Bogle	1960	3,775	3,652			G, 6	Irr	--
901	--	08-33	31-03	Southwestern Public Service Co.	D. L. McDonald Water Development Co.	1959	3,701	--			N	U	Observation well - Test hole.

LAMB COUNTY

Records of Wells--Continued

State well no.	District ident. no.	Latitude	Longitude	Owner	Driller	Date completed	Elev. of land surface (ft)	Elev. of base of Ogallala (ft)	Water level		Type of power and pump size (in.)	Use of water	Remarks
									Below land surface datum (ft)	Date of measurement			
10-52-902	2289	34-09-55	102-31-03	Southwestern Public Service Co.	D. L. McDonald Water Development Co.	1959	3,713	3,635	57.8	Dec. 20, 1979	N	U	Observation - Recorder well.
9A	4510	08-23	31-03	Cleo Whitmire	Wendell H. Clayton	1972	3,695	3,548			G, 8	Irr	--
9B	2046	07-47	31-47	Wiley Mudgett	B&C Pump & Machine Works	1958	3,709	3,557			N	A	--
9C	1435	07-45	30-44	S. T. Reece	K. E. Ellis	1956	3,687	3,517			G, 8	Irr	--
53-101	818	13-05	27-39	T. V. Murrell	H. D. Crawford	1954	3,695	3,560	85.0	Dec. 17, 1979	G, 10	Irr	Observation well.
1A	4688	14-21	28-23	John Laing	Wendell H. Clayton	1973	3,714	3,553			G, 8	Irr	--
1B	962	14-33	28-06	J. E. Busby	Nicholson; Molder Pump Co.	1955	3,700	3,570			G, 10	Irr	--
1C	2031	13-01	29-35	Halsell Cattle Co.	L. D. Box	1958	3,706	3,562			G, 8	Irr	--
206	4033	14-46	25-33	Gene Brownd	Earth Drilling Co.	1966	3,718	--	135.2	Dec. 17, 1979	E, 8	Irr	Observation well.
2A	4513	14-33	26-03	W. O. Wood	Wendell H. Clayton	1972	3,718	3,521			G, 8	Irr	--
2B	4587	13-07	26-22	J. B. James	do	1972	3,689	3,522			G, 8	Irr	--
2C	4467	13-29	25-02	Halsell Cattle Co.	do	1971	3,682	3,480			G, 8	Irr	--
307	3191	13-50	22-44	N. Ray Kelly	Bogle & Flake Drilling Co.	1962	3,698	3,457	127.1	Dec. 17, 1979	G, 6	Irr	Observation well.

LAMB COUNTY
Records of Wells--Continued

State well no.	District ident. no.	Latitude	Longitude	Owner	Driller	Date completed	Elev. of land surface (ft)	Elev. of base of Ogallala (ft)	Water level		Type of power and pump size (in.)	Use of water	Remarks
									Below land surface datum (ft)	Date of measurement			
10-53-3A	728	34-14-09	102-24-21	City of Earth	Buster Molder	1955	3,695	3,476			E, 8	P	--
3B	5540	12-44	23-29	T. L. Free	W. L. Langston	1979	3,688	3,453			E, 6	Irr	--
404	--	10-48	29-02	Southwestern Public Service Co.	D. L. McDonald Water Development Co.	--	3,689	--	64.0	Nov. 5, 1979	N	U	Observation well - Test hole.
4A	4652	11-59	29-54	Westhoma, Inc.	KTM Drilling, Inc.	1973	3,702	3,552			G, 8	Irr	--
4B	4650	11-59	28-17	do	do	1973	3,682	3,527			G, 8	Irr	--
4C	3421	11-31	29-09	Halsell Cattle Co./ Southwestern Public Service Co.	D. L. McDonald Water Development Co.	1963	3,686	3,540			E, 6	Ind	--
5A	4647	11-58	26-51	Westhoma, Inc.	KTM Drilling, Inc.	1973	3,670	3,520			G, 8	Irr	--
5B	4835	11-52	25-19	Mashed O' Land and Cattle Co.	Bill Brantley	1974	3,676	3,493			N	A	--
5C	3420	11-07	25-24	Halsell Cattle Co./ Southwestern Public Service Co.	D. L. McDonald Water Development Co.	1963	3,674	3,484			E, 6	P	--
5D	3361	10-47	26-51	do	do	1963	3,679	3,494			E, 6	Ind	--

LAMB COUNTY

Records of Wells--Continued

State well no.	District ident. no.	Latitude	Longitude	Owner	Driller	Date completed	Elev. of land surface (ft)	Elev. of base of Ogallala (ft)	Water level		Type of power and pump size (in.)	Use of water	Remarks
									Below land surface datum (ft)	Date of measurement			
10-53-5E	3362	34-10-05	102-26-52	Halsell Cattle Co.	--	1963	3,672	3,487			N	A	--
5F	3363	10-06	25-54	do	D. L. McDonald Water Development Co.	1963	3,677	3,475			E, 6	Ind	--
602	--	10-10	24-08	Southwestern Public Service Co.	do	1950	3,667	--	71.2	Dec. 20, 1979	N	U	Observation - Recorder well.
608	3291	11-28	24-34	Springlake Farms	Calvin Williams	1963	3,676	3,471	95.4	Dec. 17, 1979	G, 8	Irr	Observation well.
6A	5535	11-33	23-33	Mrs. Beatrice Montgomery	Wendell H. Clayton	1979	3,679	3,447			E, 8	Irr	--
702	--	08-31	27-57	Southwestern Public Service Co.	D. L. McDonald Water Development Co.	--	3,673	--	77.1	Nov. 5, 1979	N	U	Observation well - Test hole.
7A	3086	08-06	28-05	Jack Neblett	Ward Pump Co.	1962	3,672	3,478			G, 8	Irr	--
7B	4817	07-45	27-58	Stanley Simon	J. D. Kirkland, Jr.	1974	3,671	3,479			G, 8	Irr	--
803	--	09-43	27-14	Claude Cage	--	--	3,667	--	71.6	Dec. 17, 1979	W	S	Observation well.
8A	3364	09-17	25-55	Halsell Cattle Co.	Clown & Cowan	1963	3,659	3,475			N	A	--
9A	517	09-48	22-36	Southwestern Public Service Co.	D. L. McDonald Water Development Co.	1954	3,668	3,451			E, 8	Ind	--

LAMB COUNTY

Records of Wells--Continued

State well no.	District ident. no.	Latitude	Longitude	Owner	Driller	Date completed	Elev. of land surface (ft)	Elev. of base of Ogallala (ft)	Water level		Type of power and pump size (in.)	Use of water	Remarks
									Below land surface datum (ft)	Date of measurement			
10-53-9B	519	34-09-06	102-22-36	Southwestern Public Service Co.	D. L. McDonald Water Development Co.	1954	3,656	3,441			E, 8	Ind	--
9C	518	08-25	22-35	do	do	1954	3,635	3,423			E, 6	Ind	--
54-1A	4631	14-32	20-35	James E. Jones	Wendell H. Clayton	1973	3,715	3,437			G, 6	Irr	--
1B	1534	13-50	21-56	Forrest Simmons	L. B. McGavork	1956	3,701	3,417			G, 8	Irr	--
1C	2120	12-59	21-19	W. P. Holland	Molder Pump & Machine Co.	1959	3,687	3,437			G, 8	Irr	--
205	4113	14-02	18-49	A. A. (Gus) Parrish	Wendell H. Clayton	1967	3,670	--	136.2	Dec. 17, 1979	E, 8	Irr	Observation well.
2A	3636	13-22	19-55	C. O. Bibby	J. B. Davis	1960	3,690	3,373			G, 8	Irr	--
2B	4125	13-24	18-11	R. L. Byers, Jr.	L. T. Davis	1967	3,681	3,363			G, 8	Irr	--
301	1523	14-40	15-44	W. T. Clayton	Robertson Drilling Co.	1957	3,684	3,379	194.8	Dec. 17, 1979	G, 8	Irr	Observation well.
3A	4534	14-21	17-06	J. R. Banks	Wendell H. Clayton	1972	3,686	3,373			G, 6	Irr	--
3B	4439	13-23	16-08	W. O. Watson	Ronnie Haberer	1971	3,681	3,366			G, 6	Irr	--
403	389	12-05	21-31	Robertson Partnership	Buster Molder Pump Co.	1954	3,683	--	120.9	Dec. 11, 1979	G, 6	Irr	Observation well.
4A	4917	11-52	22-00	Mrs. Dana Martin	Brantley Drilling	1974	3,682	3,436			E, 6	Irr	--
4B	1816	11-33	20-14	R. H. Emery	Molder Pump & Machine Co.	1957	3,677	3,457			G, 8	Irr	--

LAMB COUNTY
Records of Wells--Continued

State well no.	District ident. no.	Latitude	Longitude	Owner	Driller	Date completed	Elev. of land surface (ft)	Elev. of base of Ogallala (ft)	Water level		Type of power and pump size (in.)	Use of water	Remarks
									Below land surface datum (ft)	Date of measurement			
10-54-4C	4725	34-10-23	102-21-41	Westhoma, Inc.	Wendell H. Clayton	1973	3,685	3,419			G, 8	Irr	--
4D	4723	10-22	20-36	do	do	1973	3,689	3,379			G, 8	Irr	--
502	--	11-31	17-57	F. W. Bearden	Leonard Ware	1952	3,664	--	129.2	Dec. 11, 1979	G, 8	Irr	Observation well.
504		11-01	18-21	State of Texas	TDWR	1979	3,657	3,343			N	A	Stratigraphic test hole.
5A	1192	12-03	18-53	Mrs. J. A. Boone	Burkhont Brothers	1955	3,670	3,441			G, 10	Irr	--
5B	4600	10-50	19-47	Busby Farms	Wendell H. Clayton	1972	3,659	3,325			G, 8	Irr	--
5C	5244	10-56	17-36	L. L. LaDuke	Adair Bishop	1976	3,668	3,353			G, 8	Irr	--
5D	3457	10-00	17-49	J. M. Crawford	Earth Drilling Co.	1963	3,653	3,323			G, 8	Irr	--
6A	1827	12-20	16-55	J. B. James	E. E. Ellis	1957	3,671	3,366			N	A	--
6B	5083	11-42	15-58	Elkins and Elkins	L. T. Davis	1976	3,658	3,360			G, 8	Irr	--
6C	5147	10-36	16-11	H. E. Akin	do	1976	3,647	3,358			G, 8	Irr	--
701	3097	08-05	21-43	J. T. Gibson	Bogle & Flake	1962	3,662	3,462	90.9	Dec. 11, 1979	G, 8	Irr	Observation well.
7A	5163	09-09	21-42	C&W Cattle Co.	Hi Plains Drilling, Inc.	1976	3,679	3,406			G, 8	Irr	--
7B	4915	09-22	20-46	Mashed O'Land and Cattle Co.	Brantley Drilling	1974	3,672	3,392			G, 8	Irr	--
7C	4485	08-05	21-13	J. T. Gibson	Wendell H. Clayton	1971	3,666	3,437			G, 8	Irr	--
801	2288	08-56	18-29	Southwestern Public Service Co.	D. L. McDonald Water Development Co.	1959	3,646	3,333	85.6	Dec. 11, 1979	N	A	Observation well.

LAMB COUNTY
Records of Wells--Continued

State well no.	District ident. no.	Latitude	Longitude	Owner	Driller	Date completed	Elev. of land surface (ft)	Elev. of base of Ogallala (ft)	Water level		Type of power and pump size (i.n.)	Use of water	Remarks
									Below land surface datum (ft)	Date of measurement			
10-54-8A	4445	34-07-57	102-19-02	Bill D. Murphy	Wendell H. Clayton	1971	3,649	3,362			E, 6	Irr	--
8B	3974	07-39	18-42	Roger Bartling & Fred Beversdorf	Ward Pump Co.	1966	3,630	3,324			E, 6	Irr	--
9A	4959	09-05	15-33	A. D. Moses	L. T. Davis	1974	3,628	3,321			G, 8	Irr	--
55-1A	3768	13-59	14-10	Dan Quigley	A. W. Fish	1965	3,681	3,347			G, 6	Irr	--
1B	3234	12-55	14-41	George E. Brown, Jr.	George H. Robertson	1963	3,676	3,341			G, 10	Irr	--
203	3174	12-44	11-04	R. W. Shaefer	W. G. Goyne	1962	3,643	3,298	200.1	Dec. 11, 1979	G, 8	Irr	Observation well.
2A	3765	13-31	12-19	Otis Hair	do	1965	3,654	3,319			G, 6	Irr	--
301	3281	14-31	09-59	T. J. Gilbert and F. A. Roberson	H. A. Walker	1963	3,656	3,295	224.8	Dec. 11, 1979	G, 8	Irr	Observation well.
3A	3021	14-19	08-58	D. F. Randel	H. O. Bogle, Sr.	1961	3,636	3,287			G, 8	Irr	--
3B	3868	13-05	08-58	J. T. Tollett	Davis Brothers	1965	3,637	3,283			G, 10	Irr	--
404	2413	12-02	13-54	H. M. Langford	A. W. Fish	1960	3,664	3,330	204.3	Dec. 11, 1979	G, 10	Irr	Observation well.
4A	2272	11-28	14-38	Pauline James	W. G. Goyne	1959	3,657	3,351			G, 8	Irr	--
4B	3705	10-58	12-47	J. G. Davis	Don Wade	1964	3,637	3,322			G, 8	Irr	--
4C	1898	10-25	14-42	H. J. Gabehart	Adair Bishop	1957	3,635	3,350			G, 8	Irr	--
5A	1897	11-44	11-40	A. J. Spain	W. G. Goyne	1957	3,636	3,312			G, 8	Irr	--

LAMB COUNTY

Records of Wells--Continued

State well no.	District ident. no.	Latitude	Longitude	Owner	Driller	Date completed	Elev. of land surface (ft)	Elev. of base of Ogallala (ft)	Water level		Type of power and pump size (in.)	Use of water	Remarks
									Below land surface datum (ft)	Date of measurement			
10-55-5B	3695	34-10-47	102-11-23	Lee Simmons	Green Machinery Co., Inc.	1965	3,628	3,303			G, 8	Irr	--
6A	2379	11-40	08-33	B. F. Findley	W. G. Goyne	1960	3,617	3,257			G, 10	Irr	--
6B	3989	11-16	09-55	Jack Snider	do	1966	3,628	3,314			E, 3	Irr	--
6C	3463	10-27	08-32	City of Olton	do	1963	3,600	3,275			E, 8	P	--
701	743AP	08-41	14-00	Barney Klein	Green Machinery Co., Inc.	1955	3,617	--	104.3	Dec. 11, 1979	G, 8	Irr	Observation well.
7A	5055	09-36	14-04	J. J. Moses	Gene Chaney	1976	3,630	3,340			G, 8	Irr	--
7B	4466	09-37	13-06	Mrs. K. L. Riggs	do	1971	3,600	3,318			G, 8	Irr	--
7C	4821	08-41	14-27	Hill Farms	L. T. Davis	1974	3,616	3,331			G, 8	Irr	--
802	4731	08-11	10-49	Mrs. Lillie McGill	Hi Plains Drilling, Inc.	1973	3,586	3,304	110.3	Dec. 11, 1979	G, 8	Irr	Observation well.
8A	3151	09-22	11-42	W. L. Gallaway	W. G. Goyne	1962	3,617	3,317			G, 8	Irr	--
8B	3109	08-11	12-25	D. L. Givens	Haynes Machinery Co.	1962	3,607	3,328			G, 8	Irr	--
902	--	09-22	07-37	S. P. McSwain	---	1961	3,589	--	175.9	Dec. 11, 1979	N	U	Observation well.
904	1502	09-56	09-57	Vernon J. Carlisle	Green Machinery Co., Inc.	1956	3,608	3,293	171.6	do	G, 10	Irr	Do.
9A	3920	09-15	07-38	S. P. McSwain	Earth Drilling Co.	1965	3,589	3,264			G, 8	Irr	--

LAMB COUNTY
Records of Wells--Continued

State well no.	District ident. no.	Latitude	Longitude	Owner	Driller	Date completed	Elev. of land surface (ft)	Elev. of base of Ogallala (ft)	Water level		Type of power and pump size (in.)	Use of water	Remarks
									Below land surface datum (ft)	Date of measurement			
10-55-9B	2174	34-08-19	102-08-56	Mrs. C. A. Crump	George H. Robertson	1959	3,555	3,270			N	A	--
9C	4928	07-49	07-45	Don Stephen Spain	L. T. Davis	1974	3,576	3,286			E, 3	Irr	--
56-102	2470AP	14-37	05-56	C. W. Lee	H. A. Walker	1961	3,622	--	234.8	Dec. 11, 1979	G, 8	Irr	Observation well.
1A	2452AP	14-37	06-12	do	do	1961	3,625	3,267			G, 8	Irr	--
1B	2283	13-42	06-48	J. M. Machen	Haynes Machinery Co.	1959	3,612	3,259			G, 8	Irr	--
1C	3834	12-35	05-50	Robert L. Meinecke	W. G. Goyne	1965	3,598	3,261			G, 8	Irr	--
403	2372	10-02	06-09	E. M. Venable	do	1960	3,592	3,255	214.7	Dec. 11, 1979	G, 8	Irr	Observation well.
404	--	12-07	05-27	J. O. Moore	--	--	3,597	--	227.5	do	G, 8	Irr	Do.
4A	4304	11-59	07-11	W. T. Whitaker	Green Machinery Co., Inc.	1970	3,605	3,270			G, 8	Irr	--
4B	2424AP	11-37	05-41	Martha Jones	do	1960	3,596	3,255			G, 8	Irr	--
4C	2291	10-26	07-07	B. A. Dodson	W. G. Goyne	1959	3,603	3,267			G, 8	Irr	--
7A	4519	08-21	07-18	A. S. Nafzger	Gene Chaney	1972	3,557	3,262			G, 8	Irr	--
7B	3099	08-17	06-00	Roy McFadden	Charlie Roberts	1962	3,555	3,259			G, 10	Irr	--
7C	1887	07-41	06-34	W. B. Eby	Haynes Machinery Co.	1957	3,558	3,247			G, 10	Irr	--

LAMB COUNTY
Records of Wells--Continued

State well no.	District ident. no.	Latitude	Longitude	Owner	Driller	Date completed	Elev. of land surface (ft)	Elev. of base of Ogallala (ft)	Water level		Type of power and pump size (in.)	Use of water	Remarks
									Below land surface datum (ft)	Date of measurement			
10-60-103	756	34-06-54	102-35-40	Margaret Chapman	Buster Molder	1955	3,849	3,625	141.5	Dec. 17, 1979	G, 8	Irr	Observation well.
1A	2112	05-53	36-09	Mrs. Beulah Wiseman	K. E. Ellis	1959	3,857	3,632			G, 6	Irr	--
1B	4501	05-09	35-58	Stroube Brothers	L. T. Davis	1972	3,850	3,665			C, 6	Irr	--
2A	3453	07-00	34-06	W. V. Terry	Jim Gardner	1964	3,799	3,629			C, 6	Irr	--
2B	2475	07-18	33-08	J. W. Olds	do	1961	3,770	3,658			G, 5	Irr	--
2C	1786	05-53	34-28	do	K. E. Ellis	1957	3,825	3,667			G, 4	Irr	--
2D	1901	05-39	32-56	B. R. Haney	Molder Pump & Machine Co.	1957	3,772	3,672			N	A	--
304	--	07-05	31-06	C. L. Dean Estate	J. D. Kirkland	1950	3,701	--	95.9	Dec. 17, 1979	G, 10	Irr	Observation well.
3A	226	07-22	32-01	do	Joe Burkhart	1953	3,715	3,603			E, 3	Irr	--
3B	2139	06-50	30-43	H. M. Gilbert	K. E. Ellis	1959	3,680	3,506			G, 8	Irr	--
3C	1902	05-19	32-13	B. R. Haney	Molder Pump & Machine Co.	1957	3,753	3,663			N	A	--
3D	3092	05-15	31-18	F. M. Smith	Jim Ellis	1962	3,710	3,522			G, 6	Irr	--
401	1393	04-01	35-43	Burnice May	Don Wade	1956	3,848	3,651	123.7	Dec. 17, 1979	G, 6	Irr	Observation well.
4A	3210	03-12	36-15	Marvin May	Dewey Kelby	1963	3,859	3,711			N	A	--
5A	1018	04-02	33-38	Paul Chisholm	Nicholson; Molder Pump Co.	1965	3,824	3,666			N	A	--
5B	1366	02-49	33-51	Byron Ford	Irrigation Supply Co.	1956	3,809	3,647			N	A	--

LAMB COUNTY
Records of Wells--Continued

State well no.	District ident. no.	Latitude	Longitude	Owner	Driller	Date completed	Elev. of land surface (ft)	Elev. of base of Ogallala (ft)	Water level		Type of power and pump size (in.)	Use of water	Remarks
									Below land surface datum (ft)	Date of measurement			
10-60-601	2170	34-03-43	102-32-14	Carl W. Miller	M. L. Bell	1959	3,787	3,632			E, 4	Irr	Observation well.
6A	968	03-57	30-18	C. E. Dean Estate	Green Machinery Co., Inc.	1955	3,719	3,519			N	A	--
6B	3353	03-24	31-10	C. L. Baker	Ward Pump Co.	1963	3,756	3,599			N	A	--
6C	1082	02-44	32-23	D. J. Haragan	Nicholson; Molder Pump Co.	1955	3,785	3,630			N	A	--
701		00-52	36-25	B. A. Beauchamp	L. Adams	1954	3,837	--	151.4	Dec. 10, 1979	E	Irr	Observation well.
7A	3791	01-34	35-32	Russell Ingle	Ward Pump Co.	1965	3,832	3,657			E, 3	Irr	--
8A	2224	01-41	32-59	Edith A. Miller	M. L. Bell	1959	3,779	3,619			N	A	--
8B		01-20	34-46	Ms. Lena E. Rollins	C. V. Riley	1956	3,814	3,630			G, 6	Irr	--
8C		00-53	34-08	B. D. Gann	Adams Pump & Supply	1954	3,788	3,627			--	Irr	--
904	2042	00-54	32-29	C. L. Dean Estate	H. D. White	1958	3,780	3,620	133.4	Dec. 11, 1979	N	A	Observation well.
9A	748	01-32	30-16	Edith Vannerson	Buster Molder	1955	3,705	3,581			N	A	--
9B	3844	00-08	31-03	W. O. Willingham	Byron Ford	1965	3,721	3,596			E, 3	Irr	--
61-101	--	06-06	28-59	F. O. Masten	Forgeston	1941	3,679	--	97.0	Dec. 17, 1979	N	A	Observation well.
1A	2111	06-56	28-44	Ben T. Blackwell	B&C Pump & Machine Works	1959	3,666	3,472			G, 8	Irr	--
1B	628	05-44	29-12	W. A. Reese	Buster Molder Pump Co.	1954	3,687	3,473			G, 8	Irr	--
201	--	06-49	25-03	J. L. Templeton	Charles Harmon	1950	3,647	--	70.4	Dec. 17, 1979	G, 8	Irr	Observation well.
2A	435	07-03	25-49	Clark B. Hill	Don Wade	1954	3,658	3,451			G, 10	Irr	--

LAMB COUNTY
Records of Wells--Continued

State well no.	District ident. no.	Latitude	Longitude	Owner	Driller	Date completed	Elev. of land surface (ft)	Elev. of base of Ogallala (ft)	Water level		Type of power and pump size (in.)	Use of water	Remarks
									Below land surface datum (ft)	Date of measurement			
10-61-2B	353	34-06-10	102-27-24	Roy Hunter	Buster Molder	1954	3,666	3,469			G, 8	Irr	--
2C	717	05-40	25-41	Velma L. Melton	do	1954	3,653	3,450			G, 10	Irr	--
3A	1376	06-52	24-46	J. L. Templeton	Nicholson; Molder Pump Co.	1956	3,651	3,440			G, 8	Irr	--
3B	1973	06-56	23-16	W. J. Warren	B&N Welding	1958	3,683	3,435			G, 8	Irr	--
3C	2369	05-07	23-16	Halsell Cattle Co.	W. G. Goynes	1960	3,644	3,438			G, 10	Irr	--
4A	5300	04-46	29-52	F. M. Smith	L. T. Davis	1977	3,691	3,493			G, 6	Irr	--
4B	4668	03-54	28-31	Olin Nix	Adair Bishop	1973	3,670	3,470			G, 8	Irr	--
501	--	03-20	27-44	R. L. Masten	B. D. Garland	1949	3,690	--	154.5	Dec. 17, 1979	N	A	Observation well.
5A	1368	04-21	26-59	Mrs. Edna Adams	Nicholson; Molder Pump Co.	1956	3,671	3,447			G, 8	Irr	--
5B	4590	03-10	25-24	Una Mae Grigsby	Wendell H. Clayton	1972	3,655	3,445			G, 8	Irr	--
602	--	03-02	24-37	Clois C. Tomes	J. D. Kirkland	1948	3,655	--	114.6	Dec. 17, 1979	G, 8	Irr	Observation well.
6A	4629	03-38	24-10	Kenneth Tomes & Vance Smith	Adair Bishop	1973	3,645	3,445			G, 10	Irr	--
6B	4814	03-36	22-34	Stanley Simon	J. D. Kirkland, Jr.	1974	3,654	3,444			G, 6	Irr	--
701	3271	01-04	28-32	Robert Deloach	W. G. Goynes	1963	3,686	3,466	142.1	Dec. 11, 1979	G, 8	Irr	Observation well.

LAMB COUNTY

Records of Wells--Continued

State well no.	District ident. no.	Latitude	Longitude	Owner	Driller	Date completed	Elev. of land surface (ft)	Elev. of base of Ogallala (ft)	Water level		Type of power and pump size (in.)	Use of water	Remarks
									Below land surface datum (ft)	Date of measurement			
10-61-7A	2343	34-02-15	102-28-55	W. J. New	H. O. Bogle, Sr.	1960	3,694	3,464			G, 8	Irr	--
7B	749	00-04	27-58	V. H. Jennings	Buster Molder	1954	3,676	3,484			G, 6	Irr	--
8A	4584	02-11	27-13	Lloyd Edwards	Adair Bishop	1972	3,680	3,460			G, 6	Irr	--
8B	3941	01-24	25-28	Purdy Braker	Earth Drilling Co.	1966	3,667	3,439			G, 6	Irr	--
8C	1152	00-38	27-01	J. N. Hayward	Nicholson; Molder Pump Co.	1955	3,673	3,461			G, 8	Irr	--
9A	376	02-01	23-38	L. J. Grimes	Buster Molder	1954	3,655	3,424			G, 8	Irr	--
9B	462	00-43	22-39	Allie Durham	do	1954	3,636	3,416			G, 8	Irr	--
9C	814	00-14	23-53	Mrs. Minnie Moore	do	1955	3,646	3,422			G, 8	Irr	--
62-101	--	05-12	21-39	Glen Batson	--	1950	3,626	--	67.6	Dec. 19, 1979	G, 8	Irr	Observation well.
1A	3424	06-50	22-10	Charles Wiseman	Gardner Drilling Co.	1963	3,672	3,467			G, 6	Irr	--
1B	4096	07-04	20-27	Byron Ford	W. G. Goyne	1967	3,642	3,377			G, 8	Irr	--
1C	531	05-54	22-09	George D. Parker	Sam Scroggins	1954	3,647	3,418			G, 8	Irr	--
1D	4251	05-18	20-04	Mrs. Green Carpenter	Sawyer Drilling Co.	1969	3,629	3,403			G, 8	Irr	--
201	--	05-11	18-02	Mrs. Ben Davis	Consolidated Gas and Equipment Co.	1947	3,648	--	124.1	Dec. 19, 1979	G, 8	Irr	Observation well.

LAMB COUNTY

Records of Wells--Continued

State well no.	District ident. no.	Latitude	Longitude	Owner	Driller	Date completed	Elev. of land surface (ft)	Elev. of base of Ogallala (ft)	Water level		Type of power and pump size (in.)	Use of water	Remarks
									Below land surface datum (ft)	Date of measurement			
10-62-2A	3558	34-06-38	102-17-47	City of Littlefield	McDonald Drilling Co.	1964	3,640	3,335			E, 6	P	--
2B	4269	06-22	19-13	DeJuan Strickland	Green Machinery Co., Inc.	1969	3,639	3,363			G, 8	Irr	--
303	4708	05-56	16-08	Springlake Farms	Wendell H. Clayton	1973	3,620	3,331	94.1	Dec. 19, 1979	G, 8	Irr	Observation well.
4A	762	04-25	21-39	Henry Hudson	Buster Molder	1955	3,637	3,410			G, 8	Irr	--
4B	1545	03-08	21-14	B. D. Garland, Sr.	B.&F. Drilling Co.	1956	3,662	3,432			G, 8	Irr	--
5A	3104	04-24	19-22	Leonard McNeese	E. L. Nicholson	1962	3,633	3,425			N	A	--
5B	2262	04-50	17-36	G. T. Rodgers	--	1959	3,642	3,382			G, 8	Irr	--
5C	4171	03-18	18-49	L. C. Hewitt	Hi Plains Drilling Co.	1968	3,621	3,427			E, 6	Irr	--
603	5380	02-53	16-48	Jessie Collins	Bill Brantley	1978	3,598	3,403	105.8	Jan. 7, 1980	G, 8	Irr	Observation well.
6A	1349	04-56	16-03	C. R. Shoemaker Estate	Green Machinery Co., Inc.	1956	3,648	3,351			G, 8	Irr	--
6B	4613	03-51	16-34	L. T. Green Estate	Adair Bishop Drilling Contractor	1973	3,621	3,404			G, 6	Irr	--
701	--	02-25	20-53	J. Henry Cox	--	--	3,662	--	144.3	Dec. 19, 1979	G, 8	Irr	Observation well.
7A	3737	01-48	21-40	Fred Grisham	Green Machinery Co., Inc.	1965	3,643	3,415			G, 8	Irr	--

LAMB COUNTY
Records of Wells--Continued

State well no.	District ident. no.	Latitude	Longitude	Owner	Driller	Date completed	Elev. of land surface (ft)	Elev. of base of Ogallala (ft)	Water level		Type of power and pump size (in.)	Use of water	Remarks
									Below land surface datum (ft)	Date of measurement			
10-62-7B	4908	34-00-34	102-20-47	Littlefield Feeders, Inc.	Adair Bishop	1974	3,618	3,410			E, 4	Irr	--
8A	4405	02-17	18-47	Roy Gilbert	do	1971	3,612	3,422			G, 6	Irr	--
8B	4234	00-34	18-50	L. C. Hewitt	Gary D. Grant	1969	3,602	3,401			G, 6	Irr	--
9A	2448	02-09	15-48	Hub Bramblett	Maurice Brantley	1961	3,597	3,412			G, 8	Irr	--
9B	3456	01-09	17-13	C. D. Jarman	Earth Drilling Co.	1963	3,540	3,401			G, 6	Irr	--
9C	4451	00-09	15-59	William R. Morris	Adair Bishop	1971	3,576	3,391			G, 6	Irr	--
63-102	5487	05-26	13-20	Hill Farms	L. T. Davis	1979	3,595	--	94.3	Jan. 7, 1980	E, 6	Irr	Observation well.
1A	4710	05-53	14-52	Westhoma, Inc.	Wendell H. Clayton	1973	3,610	3,304			G, 8	Irr	--
1B	5350	05-43	13-21	Hill Farms	L. T. Davis	1977	3,601	3,289			E, 6	Irr	--
202	5033	05-07	10-08	do	do	1975	3,565	--	111.2	Dec. 19, 1979	E, 6	Irr	Observation well.
2A	5099	07-14	11-07	Garland Pose	Ralph Bishop	1976	3,590	3,310			G, 8	Irr	--
2B	5269	05-07	11-03	Hill Farms	L. T. Davis	1977	3,571	3,261			E, 6	Irr	--
302	2502	06-50	07-54	I. V. Fentest Mrs. Juanita Thomas, Executrix	West Texas Drilling Co., Inc.	1960	3,566	3,290	135.6	Dec. 19, 1979	G, 8	Irr	Observation well.
3A	4196	06-51	09-34	Oliver Rose	Gary D. Grant	1968	3,569	3,301			G, 8	Irr	--
3B	5011	05-48	08-01	H. J. Harrell and Alton Lawson	Adair Bishop	1975	3,570	3,286			G, 8	Irr	--

LAMB COUNTY
Records of Wells--Continued

State well no.	District ident. no.	Latitude	Longitude	Owner	Driller	Date completed	Elev. of land surface (ft)	Elev. of base of Ogallala (ft)	Water level		Type of power and pump size (in.)	Use of water	Remarks
									Below land surface datum (ft)	Date of measurement			
10-63-3C	5383	34-05-06	102-09-16	Hill Farms, Inc.	L. T. Davis	1977	3,560	3,255			E, 6	Irr	--
3D	4794	05-46	10-00	Harold Smith	do	1974	3,571	3,279			E, 8	Irr	--
404	1809	03-39	14-10	J. K. Elliott	W. G. Goyne	1957	3,601	--	124.3	Dec. 19, 1979	G, 8	Irr	Observation well.
4A	5484	04-48	13-20	Hill Farms, Inc.	L. T. Davis	1978	3,599	3,309			E, 6	Irr	--
48	1891	04-17	14-22	C. W. Armstrong	W. G. Goyne	1956	3,604	3,359			G, 8	Irr	--
4C	3773	03-18	14-54	Les Hewitt	Hi Plains Drilling Co.	1965	3,599	3,395			G, 6	Irr	--
4D	4100	03-09	13-34	Vernon Qualls	William N. Smith	1967	3,593	3,384			G, 8	Irr	--
4E	1179	02-51	12-45	B. M. Farmer	Green Machinery Co., Inc.	1955	3,581	3,381			G, 8	Irr	--
5A	4450	04-02	11-33	C. P. Montgomery	Gene Chaney	1971	3,571	3,271			E, 8	Irr	--
5B	3138	02-56	10-48	C. G. Clark	Adair Bishop	1962	3,557	3,297			N	A	--
601	--	03-20	09-44	Buck Frederickson	Green Machinery Co., Inc.	1952	3,561	--	137.0	Dec. 19, 1979	G, 8	Irr	Observation well.
6A	4316	04-03	09-57	Merrill P. Brigance	Gene Chaney	1970	3,563	3,265			E, 8	Irr	--
6B	4938	03-48	08-36	Hill Farms, Inc.	L. T. Davis	1974	3,553	3,258			E, 6	Irr	--

LAMB COUNTY
Records of Wells--Continued

State well no.	District ident. no.	Latitude	Longitude	Owner	Driller	Date completed	Elev. of land surface (ft)	Elev. of base of Ogallala (ft)	Water level		Type of power and pump size (in.)	Use of water	Remarks
									Below land surface datum (ft)	Date of measurement			
10-63-702	1857	34-00-49	102-13-21	Mrs. H. E. Dooley	Molder Pump Co.	1957	3,579	--	147.3	Dec. 19, 1979	G, 8	Irr	Observation well.
7A	4188	02-13	14-26	Eva Wells	Adair Bishop	1968	3,586	3,383			G, 6	Irr	--
78	811	01-09	14-34	L. F. Rucktashel	Buster Molder	1955	3,581	3,391			E, 2	Irr	--
7C	1126	01-17	13-16	Ruben F. Brock	Nicholson; Molder Pump Co.	1955	3,575	3,377			E, 6	Irr	--
7D	3785	00-17	13-09	Mrs. Ida Delmont Hewitt	Smith Brothers & Wolf Drilling Co.	1965	3,584	3,370			G, 6	Irr	--
7E	2439	00-22	14-33	P. A. Woodal	W. G. Goyne	1960	3,581	3,383			G, 8	Irr	--
801	4191	00-48	10-13	D. B. Heard	Adair Bishop	1968	3,536	3,276	127.1	Dec. 19, 1979	G, 6	Irr	Observation well.
8A	3213	01-56	11-51	Estate of J. W. Hopping	H. O. Bogle	1963	3,558	3,331			G, 6	Irr	--
88	2366	00-06	12-05	H. C. Arnold	W. G. Goyne	1960	3,559	3,343			G, 8	Irr	--
8C	2326	00-17	10-34	W. N. Orr	Adair Bishop	1960	3,533	3,327			G, 6	Irr	--
9A	3533	02-03	09-56	D. J. Parkey	Green Machinery Co., Inc.	1964	3,552	3,282			G, 6	Irr	--
9B	4112	02-19	08-37	L. L. Sibley	William N. Smith	1967	3,537	3,253			G, 8	Irr	--
9C	5223	00-48	09-20	Neal Caswell	L. T. Davis	1976	3,479	3,279			E, 6	Irr	--

LAMB COUNTY
Records of Wells--Continued

State well no.	District ident. no.	Latitude	Longitude	Owner	Driller	Date completed	Elev. of land surface (ft)	Elev. of base of Ogallala (ft)	Water level		Type of power and pump size (h.p.)	Use of water	Remarks
									Below land surface datum (ft)	Date of measurement			
10-64-1A	1864	34-06-44	102-07-15	W. D. Nafzger	W. G. Goyne	1957	3,558	3,273			G, 8	Irr	--
1B	4312AP	06-37	05-53	J. T. Mitchell	Jack Troy	1970	3,538	3,258			G, 8	Irr	--
1C	4241	05-38	06-41	James T. Brookes, Sr.	W. G. Goyne	1969	3,561	3,264			G, 8	Irr	--
1D	4230	05-08	05-44	J. L. Snider	do	1969	3,541	3,245			G, 8	Irr	--
401	4492AP	04-55	05-44	L. F. Glenn	Green Machinery Co., Inc.	1971	3,535	--	150.9	Dec. 19, 1979	G, 6	Irr	Observation well.
4A	5117	04-25	06-49	Harold Smith	Hi Plains Drilling, Inc.	1976	3,549	3,239			E, 8	Irr	--
4B	5492	02-55	07-16	A. J. Young	L. T. Davis	1979	3,529	3,224			G, 6	Irr	--
4C	3405	03-09	05-44	E. G. Struve	Calvin Williams	1963	3,530	3,230			E, 6	Irr	--
701	786	01-47	05-57	E. L. Lansford	Don Wade	1954	3,521	--	134.4	Dec. 19, 1979	G, 6	Irr	Observation well.
7A	4159	02-00	06-55	W. V. Douglas	Adair Bishop	1968	3,521	3,221			G, 5	Irr	--
7B	3895	00-54	05-34	G. T. Corry	Ward Pump Co.	1965	3,514	3,217			G, 8	Irr	--
7C	1597	00-01	07-00	P. E. Roddy	Jack Troy	1957	3,516	3,218			G, 6	Irr	--
7D	3497	00-01	06-06	J. B. Riney	Earth Drilling Co.	1964	3,458	3,193			G, 6	Irr	--
24-04-2A		33-59-08	34-45	J. W. McCaghren	Consolidated Oil & Gas Co.	1950	3,751	3,620			N	A	
2B		57-49	34-50	E. W. Parmer	L. H. Adams	1955	3,760	3,645			N	A	
301	837	57-59	32-04	Mrs. Stella Woods	C. E. Dentor	1955	3,671	--	54.9	Dec. 11, 1979	E, 6	Irr	Observation well.
3A	2110	59-54	31-54	Roy C. Baccus	H. O. Bogle	1959	3,730	3,599			E, 3	Irr	--
3B	493	59-01	31-25	Norman Fisher	Joe Burkhardt	1954	3,693	3,565			G, 10	Irr	--

LAMB COUNTY
Records of Wells--Continued

State well no.	District ident. no.	Latitude	Longitude	Owner	Driller	Date completed	Elev. of land surface (ft)	Elev. of base of Ogallala (ft)	Water level		Type of power and pump size (in.)	Use of water	Remarks
									Below land surface datum (ft)	Date of measurement			
24-04-3C	4348	33-57-58	102-31-55	Roy C. Baccus	W. G. Goyne	1971	3,669	3,569			E, 3	Irr	--
4A		57-24	35-35	H. M. Black	Dewey Kilby Drlg. Co.	1976	3,812	3,642			--	D	--
501		56-57	34-15	J. D. Smith	--	--	3,723	--	77.7	Dec. 10, 1979	E	Irr	Observation well.
5A		56-24	33-17	Lena Beck	J. Miles	1950	3,682	3,592			N	A	Test hole.
601		55-06	32-21	Robert B. Beck	Shorty Hall	1956	3,664	3,569	54.3	Dec. 11, 1979	E	Irr	Observation well.
6A	2292	56-56	31-53	Alvin Whiteacker	H. L. Stratton	1959	3,652	3,567			E, 4	Irr	--
701		53-35	36-05	Oscar Peiser	--	1959	3,763	3,660			E, 2	Irr	--
7A		54-42	36-28	Dewitt Tiller	Dewey Kilby Drlg. Co.	1976	3,783	3,645			--	D	--
801		54-40	33-45	Fred Locker	--	--	3,668	--	41.4	Dec. 10, 1979	E	Irr	Observation well.
8A		53-58	33-21	J. R. Reed	J. M. White	1937	3,680	3,587			N	A	Test hole.
9A		53-51	32-18	Jack Durham	Brantley Drlg.	1971	3,654	3,576			--	Irr	--
05-101	1354	57-41	28-45	W. B. Seymore	Nicholson; Molder Pump Co.	1956	3,616	3,531	37.6	Dec. 11, 1979	G, 5	Irr	Observation well.
1A	3067	58-56	28-58	Mrs. E. W. Baccus	Ward Pump Co.	1962	3,674	3,566			N	A	--
1B	1779	57-49	29-53	Estate of John and Jones Wallace	John Clayton	1957	3,648	3,548			E, 4	Irr	--
2A	2151	59-14	27-16	Paul Lewis	Evan A. Burpe	1957	3,663	3,554			E, 4	Irr	--
2B	2005	58-51	25-58	Harry Brantley	B&C Pump & Machine Works	1958	3,649	3,530			G, 4	Irr	--

LAMB COUNTY

Records of Wells--Continued

State well no.	District ident. no.	Latitude	Longitude	Owner	Driller	Date completed	Elev. of land surface (ft)	Elev. of base of Ogallala (ft)	Water level		Type of power and pump size (in.)	Use of water	Remarks
									Below land surface datum (ft)	Date of measurement			
24-05-2C	3091AP	33-58-17	102-26-48	Mrs. B. W. Harris	Ward Pump Co.	1962	3,644	3,546			E, 3	Irr	--
2D	3850	58-11	25-03	Mrs. G. H. Culp	Brantley Drilling	1965	3,638	3,520			E, 2	Irr	--
303	4995	59-34	23-33	Dr. B. O. McDaniel	Adair Bishop	1975	3,636	3,436	131.4	Dec. 17, 1979	G, 6	Irr	Observation well.
3A	2089	58-28	23-42	Rodger Britt	M. V. Exum	1958	3,644	3,512			E, 3	Irr	--
5A	2191	56-36	27-15	Hugh Cape	Rube Lively	1959	3,546	3,485			E, 2	Irr	--
601	1155	55-52	24-57	Roy B. Roberson	L. W. Mills	1955	3,602	3,482	73.9	Dec. 11, 1979	N	A	Observation well.
6A	1302	56-58	24-47	M. A. Elms, Sr.	W. F. Porch	1955	3,627	3,530			N	A	--
6B	1201	56-14	23-38	A. H. Schulz	L. W. Mills	1955	3,610	3,493			N	A	--
702		54-11	28-24	Fred Grisham	--	--	3,590	--	49.9	Dec. 11, 1979	W	U	Observation well.
7A		54-16	27-35	D. D. Trotter	--	1938	3,580	3,526			W	D,S	--
801		54-24	25-03	Hilton Hemphill	--	--	3,559	--	39.2	Dec. 11, 1979	E	U	Observation well.
8A	1188	54-51	26-19	C. B. Jaquess	Bill Ferguson	1955	3,572	3,502			N	A	--
8B		54-10	26-46	V. McCaskill	Shell Oil Co.	1949	3,555	3,491			N	A	Test hole.
8C		53-31	27-08	Neil Wood	Dewey Kilby Drlg. Co.	1978	3,533	3,495			--	D	--
06-101	5123	59-42	21-29	Charles Schroeder	Gene Chaney	1976	3,618	3,416	132.2	Dec. 17, 1979	G, 6	Irr	Observation well.
1A	2082	58-56	20-30	Frank Lehman	Molder Pump & Machine Works	1959	3,597	3,403			G, 8	Irr	--
1B	3177	58-27	21-39	Wayne Carlisle	Bill and Maurice Brantley	1962	3,601	3,485			E, 4	Irr	--
1C	2168	57-50	20-40	H. W. McGary	E. A. Burpe	1959	3,579	3,399			G, 8	Irr	--
201	--	59-41	18-17	Roy Jolley	Adair Bishop	1954	3,590	--	141.1	Dec. 17, 1979	G, 6	Irr	Observation well.
2A	4628	59-25	18-47	Marcus Meseche	do	1973	3,592	3,401			G, 10	Irr	--

LAMB COUNTY
Records of Wells--Continued

State well no.	District ident. no.	Latitude	Longitude	Owner	Driller	Date completed	Elev. of land surface (ft)	Elev. of base of Ogallala (ft)	Water level		Type of power and pump size (in.)	Use of water	Remarks
									Below land surface datum (ft)	Date of measurement			
24-06-2B	2219	33-59-28	102-17-31	R. E. Butler	--	1959	3,584	3,379			N	A	--
2C	4358	58-07	18-25	Tommy Patterson	Sawyer Drilling Co.	1971	3,569	3,369			G, 6	Irr	--
3A	2193	58-37	16-00	B. D. Birkelbach	W. G. Goynes	1959	3,566	3,381			G, 6	Irr	--
402	--	56-48	21-36	Higginbotham Brothers Co.	A. B. Hayey	1936	3,595	--	86.6	Dec. 17, 1979	G, 5	Irr	Observation well.
4A	2041	57-19	21-58	Dick Dyer	B&C Pump & Machine Works	1958	3,610	3,479			E, 4	Irr	--
4B	1917	56-02	22-22	C. E. Payne	--	1957	3,584	3,486			E, 3	Irr	--
4C	1257	56-15	21-01	Ben Lyman, Sr.	E. D. Bickle	1955	3,580	3,475			E, 3	Irr	--
4D	4771	55-39	20-43	J. L. Marcum	Adair Bishop	1974	3,566	3,456			E, 2	Irr	--
507	1701	55-56	18-19	L. B. Davis	E. A. Burke	1957	3,539	--	83.9	Dec. 17, 1979	E, 4	Irr	Observation well.
5A	4284	57-15	18-38	Troy Armes	Sawyer Drilling Co.	1970	3,554	3,370			G, 8	Irr	--
5B	3872	56-38	19-51	W. J. Foley	J. O. Fannin	1965	3,564	3,376			E, 4	Irr	--
5C	292	55-36	18-12	L. B. Davis	Buster Molder	1953	3,536	3,437			N	A	--
604	789	57-14	16-06	J. W. Bitner	do	1955	3,549	3,352	144.7	Dec. 17, 1979	G, 8	Irr	Observation well.
6A	4791	56-23	17-05	Fred Lichte	Adair Bishop	1974	3,529	3,353			E, 4	Irr	--
6B	3725	55-31	16-03	E. O. Feagley	do	1965	3,512	3,322			E, 5	Irr	--
8A	1075	54-26	18-45	Mrs. Ethel Stewart	M. V. Exum	1955	3,536	3,420			E, 4	Irr	--
8B	3195	52-45	17-46	James E. Hodges	Jerry Davis	1962	3,507	3,391			E, 2	Irr	--
902	--	53-10	16-12	E. O. Bingham	--	--	3,477	--	100.2	Dec. 11, 1979	G, 6	Irr	Observation well.
9A	5263	54-20	15-44	Willard Waggoner	Ralph Bishop	1977	3,492	3,326			G, 8	Irr	--
9B	3554	53-47	17-25	Kenneth Heard	Bill and Maurice Brantley	1964	3,514	3,414			E, 4	Irr	--

LAMB COUNTY
Records of Wells--Continued

State well no.	District ident. no.	Latitude	Longitude	Owner	Driller	Date completed	Elev. of land surface (ft)	Elev. of base of Ogallala (ft)	Water level		Type of power and pump size (in.)	Use of water	Remarks
									Below land surface datum (ft)	Date of measurement			
24-06-9C	3804	33-53-23	102-16-09	M. R. Fowler	Adair Bishop	1965	3,479	3,341			G, 8	Irr	--
07-101	4203	59-15	14-40	Earl Johnson	Hubert L. Sawyer	1968	3,560	3,350	137.3	Dec. 17, 1979	G, 8	Irr	Observation well.
1A	4437	59-09	13-41	J. J. Harlan	Adair Bishop	1971	3,581	3,337			G, 6	Irr	--
1B	4053	57-36	13-34	T. C. Faver	Bill Wolf & Sons	1967	3,541	3,333			G, 6	Irr	--
202	--	58-11	11-02	C. J. Mills	--	--	3,557	--	160.2	Dec. 17, 1979	G, 8	Irr	Observation well.
2A	725	59-28	10-44	L. E. Myers	W. G. Goyne	1955	3,548	3,302			G, 6	Irr	--
2B	4399	58-43	11-46	Mrs. O. D. Brown	Adair Bishop	1971	3,554	3,314			G, 8	Irr	--
301	--	59-09	07-39	M. T. Stephenson	Sawyer Drilling Co.	--	3,512	--	139.1	Dec. 17, 1979	G, 8	Irr	Observation well.
3A	3235	59-12	07-50	Bess V. Coen	W. G. Goyne	1963	3,502	3,224			G, 6	Irr	--
3B	3006	58-32	09-47	Joe Poteet	Adair Bishop	1961	3,540	3,276			G, 8	Irr	--
4A	4048	56-26	14-15	Walter Hill	do	1967	3,541	3,332			G, 6	Irr	--
4B	4751	56-46	12-49	Ivan Ogerly	do	1973	3,569	3,322			G, 8	Irr	--
4C	3589AP	55-06	13-52	Cecil Johnson	do	1964	3,512	3,344			E, 6	Irr	--
5A	4581	56-38	11-12	Edna Swanson Estate	do	1972	3,545	3,287			G, 6	Irr	--
5B	4372	55-28	12-24	Mrs. L. J. Swanson	Ralph Bishop	1971	3,564	3,330			N	A	--
601	42053	55-44	08-52	Mrs. H. Ramage	--	1936	3,521	--	154.4	Dec. 11, 1979	N	A	Observation well.
6A	2328	57-25	09-03	Coy T. Hollon	W. G. Goyne	1960	3,514	3,248			G, 6	Irr	--
6B	3510	55-36	09-25	Spade Water Supply Corp.	Jim Gardner	1964	3,519	3,289			E, 4	P	--
701	42079	54-52	12-56	R. B. McQuarters	J. H. Barnett	1948	3,522	--	144.3	Dec. 11, 1979	G, 6	Irr	Observation well.
7A	1637	54-03	14-02	Bill Boley	Adair Bishop	1957	3,498	3,333			G, 8	Irr	--

LAMB COUNTY
Records of Wells--Continued

State well no.	District ident. no.	Latitude	Longitude	Owner	Driller	Date completed	Elev. of land surface (ft)	Elev. of base of Ogallala (ft)	Water level		Type of power and pump size (in.)	Use of water	Remarks
									Below land surface datum (ft)	Date of measurement			
24-07-7B	3744	33-53-30	102-12-31	Schoppa & Greutzner	Birkelbach Machine & Pump Co.	1965	3,503	3,325			E, 5	Irr	--
7C	4149	53-01	12-39	Eldon L. Gohlke	Adair Bishop	1968	3,481	3,318			G, 6	Irr	--
8A	3996AP	54-26	11-54	Ross Lumsden	do	1966	3,534	3,274			E, 8	Irr	--
8B	5212	54-44	10-22	Cripple Creek Cattle Co.	Ralph Bishop	1976	3,501	3,285			E, 3	Irr	--
8C	4809	54-02	10-11	Minna Stubblefield	Adair Bishop	1974	3,500	3,305			N	A	--
8D	2378	52-53	10-53	J. W. Nunn Estate	Molder Pump & Machine Co.	1960	3,479	3,263			E, 5	Irr	--
901	206	52-45	09-07	Don Brazil	Adair Bishop	1953	3,457	--	123.8	Dec. 11, 1979	E, 8	Irr	Observation well.
9A	1796	53-41	08-35	Roy D. & Ross Goodner	Bishop Brothers	1957	3,478	3,262			G, 8	Irr	--
08-1A	1515	58-04	05-57	Beaulah Oneil	Green Machinery Co., Inc.	1956	3,504	3,194			G, 6	Irr	--
1B	704	57-42	07-24	J. W. Griffin, Jr.	Don Wade	1954	3,509	3,218			C, 6	Irr	--
401	41984	57-13	06-05	J. S. Brown	Green Machinery Co., Inc.	1948	3,507	--	157.2	Dec. 17, 1979	G, 8	Irr	Observation well.
4A	4548	56-09	07-00	J. R. Duke	W. G. Goyne	1972	3,492	3,232			E, 4	Irr	--
4B	4177	56-07	05-51	H. V. Fields	A. D. Ward	1968	3,489	3,199			E, 3	Irr	--

LAMB COUNTY

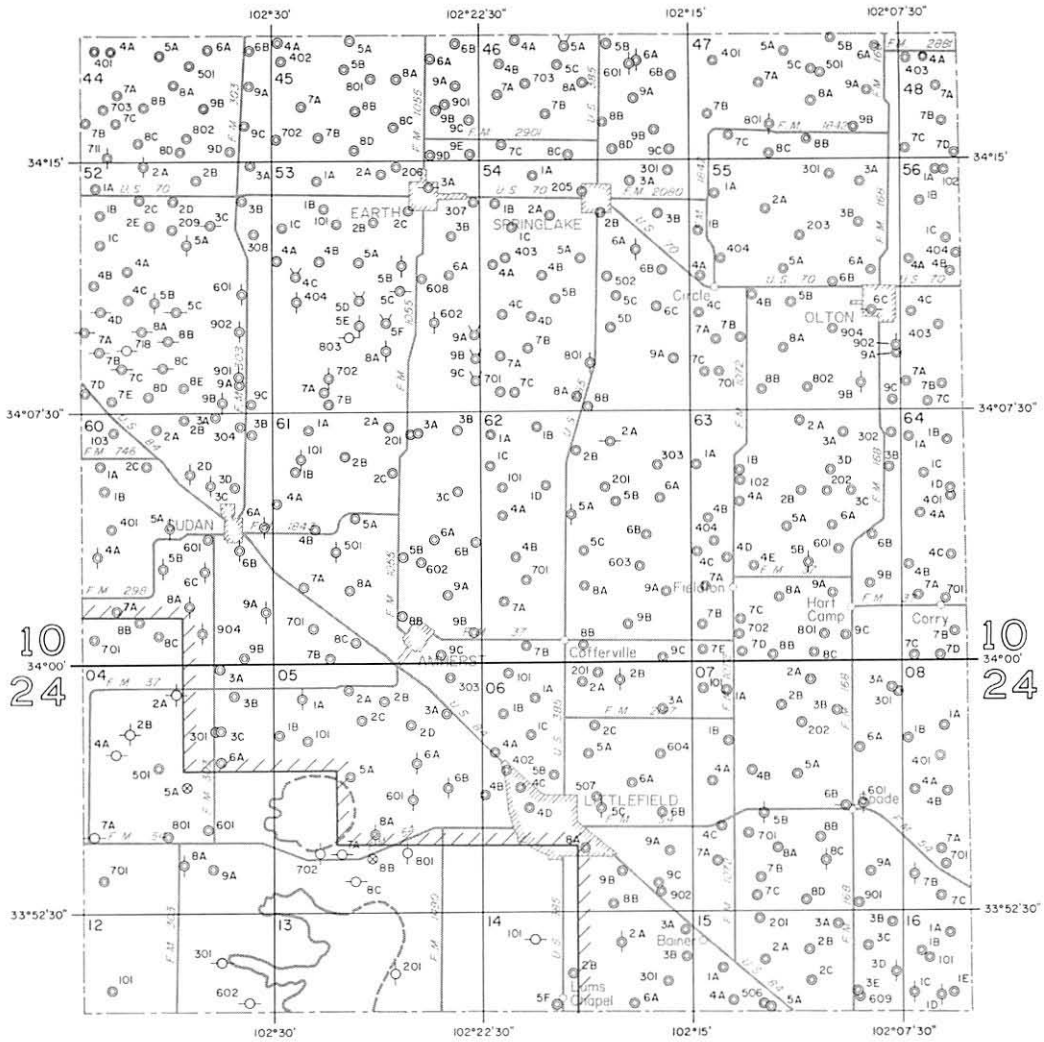
Records of Wells--Continued

State well no.	District ident. no.	Latitude	Longitude	Owner	Driller	Date completed	Elev. of land surface (ft)	Elev. of base of Ogallala (ft)	Water level		Type of power and pump size (in.)	Use of water	Remarks
									Below land surface datum (ft)	Date of measurement			
24-08-701	1626	33-53-53	102-05-56	C. L. Dean Estate	Taylor Drilling Co.	1957	3,465	--	140	Dec. 11, 1979	E, 8	Irr	Observation well.
7A	3139	54-24	06-03	Ralph Matthews	W. G. Goyne	1962	3,469	3,192			G, 6	Irr	--
7B	4290	53-35	07-02	Jessie W. Johnson	Adair Bishop	1970	3,471	3,253			N	A	--
7C	3185	52-56	06-05	O. K. Harden	Bud Gibbons	1963	3,453	3,197			G, 6	Irr	--
12-101		50-20	35-44	Edmund Kuhler	--	1959	3,708	3,610			E, 3	Irr	Observation well.
301		50-58	31-57	James Glumpler	--	--	3,609	--	28.9	Dec. 11, 1979	E	D, S	Do.
602		49-52	30-55	Matador Cattle Co.	James Linson	--	3,606	--	42.8	Jan. 15, 1980	E	S	Do.
13-201		50-28	25-35	Joseph Cocke	--	--	3,515	--	61.8	Dec. 11, 1979	E	U	Do.
14-101		51-42	20-42	Joe Kloiber	W. G. Goyne	1979	3,511	3,398	51.2	Dec. 10, 1979	E	D	Do.
2A	1135	51-37	17-32	Mrs. Belle C. Dow	Molder Pump & Machine Co.	1955	3,496	3,376			N	A	--
2B		50-44	19-05	V. C. Cole	M. V. Exum	1955	3,495	3,373			E, 4	Irr	--
301	3394	50-26	15-47	Paul Jones	Bonny Smith	1963	3,456	3,353	56.7	Dec. 11, 1979	E, 3	Irr	Observation well.
3A	845	52-05	15-04	Mrs. G. Heckler	Buster Molder	1955	3,455	3,316			G, 8	Irr	--
3B	3275	51-11	15-08	N. E. Hall	Bishop Brothers	1963	3,447	3,337			E, 3	Irr	--
5F		49-40	19-45	Percy Carter	Adair Bishop Drlg.	1973	3,493	3,363			--	Irr	--
6A	3243	49-47	17-01	E. B. Luce	Leon Stratten	1962	3,472	3,354			E, 2	Irr	--
15-1A	3066	50-48	13-51	J. W. Emfinger	Bill and Maurice Brantley	1962	3,445	3,331			E, 2	Irr	--

LAMB COUNTY

Records of Wells--Continued

State well no.	District ident. no.	Latitude	Longitude	Owner	Driller	Date completed	Elev. of land surface (ft)	Elev. of base of Ogallala (ft)	Water level		Type of power and pump size (in.)	Use of water	Remarks
									Below land surface datum (ft)	Date of measurement			
24-15-201	3175	33-52-28	102-12-29	J. H. Gregg	Green Machinery Co., Inc.	1962	3,461	--	61.8	Dec. 11, 1979	G, 8	Irr	Observation well.
2A	1053	51-04	12-24	W. S. Moss	Bishop Brothers	1955	3,420	3,316			E, 3	Irr	--
2B	300	51-24	10-46	Homer Stacey	Adair Bishop	1953	3,428	3,298			E, 8	Irr	--
2C	3803	50-28	10-42	Branton & Clark	Ward Pump Co.	1965	3,422	3,283			E, 5	Irr	--
3A	3935	52-08	09-46	H. M. Sheats	Adair Bishop	1966	3,453	3,295			G, 6	Irr	--
3B	4415	52-11	07-50	Howard Whitfield	Adair Bishop	1971	3,441	3,228			G, 6	Irr	--
3C	4811AP	51-31	08-39	B. R. Allen and G. B. Timms	Ralph Bishop	1974	3,418	3,274			E, 3	Irr	--
3D	696	50-41	07-42	J. E. Rucker	Adair Bishop	1955	3,449	3,229			N	A	--
3E	5014	50-06	09-10	Wayne Matthews	--	1975	3,426	3,281			E, 4	Irr	--
4A	1016	49-50	13-29	Martin Hobratschk	W. F. Porch	1955	3,419	3,320			E, 3	Irr	--
506	--	49-44	12-24	Mrs. J. Couch	Fred Foust	1937	3,404	--	81.7	Dec. 11, 1979	E, 3	Irr	Observation well.
5A	1064	49-34	12-12	Donald Love	Adair Bishop	1955	3,401	3,291			E, 6	Irr	--
609	--	49-59	09-02	Wayne Matthews	Bishop Brothers	1945	3,424	--	136.9	do	E, 8	Irr	Observation well.
16-101	446	51-07	06-31	D. W. Byrum	Adair Bishop	1954	3,471	--	165.6	do	E, 6	Irr	Do.
1A	3409	51-52	05-45	D. R. Hopkins	Ward Pump Co.	1963	3,462	3,229			E, 4	Irr	--
1B	1055	51-19	06-48	Mrs. D. R. Byrum	Adair Bishop	1955	3,463	3,386			E, 6	Irr	--
1C	1676	50-03	07-03	Mrs. J. A. Jackson	B&C Pump & Machine Works	1957	3,445	3,255			N	A	--
1D	3494	50-01	06-06	Ed M. Hart	Bill & Maurice Brantley	1964	3,461	3,286			N	A	--
1E	2163	50-05	05-37	W. L. Ramsey	B&C Pump & Machine Works	1959	3,461	3,275			E, 4	Irr	--



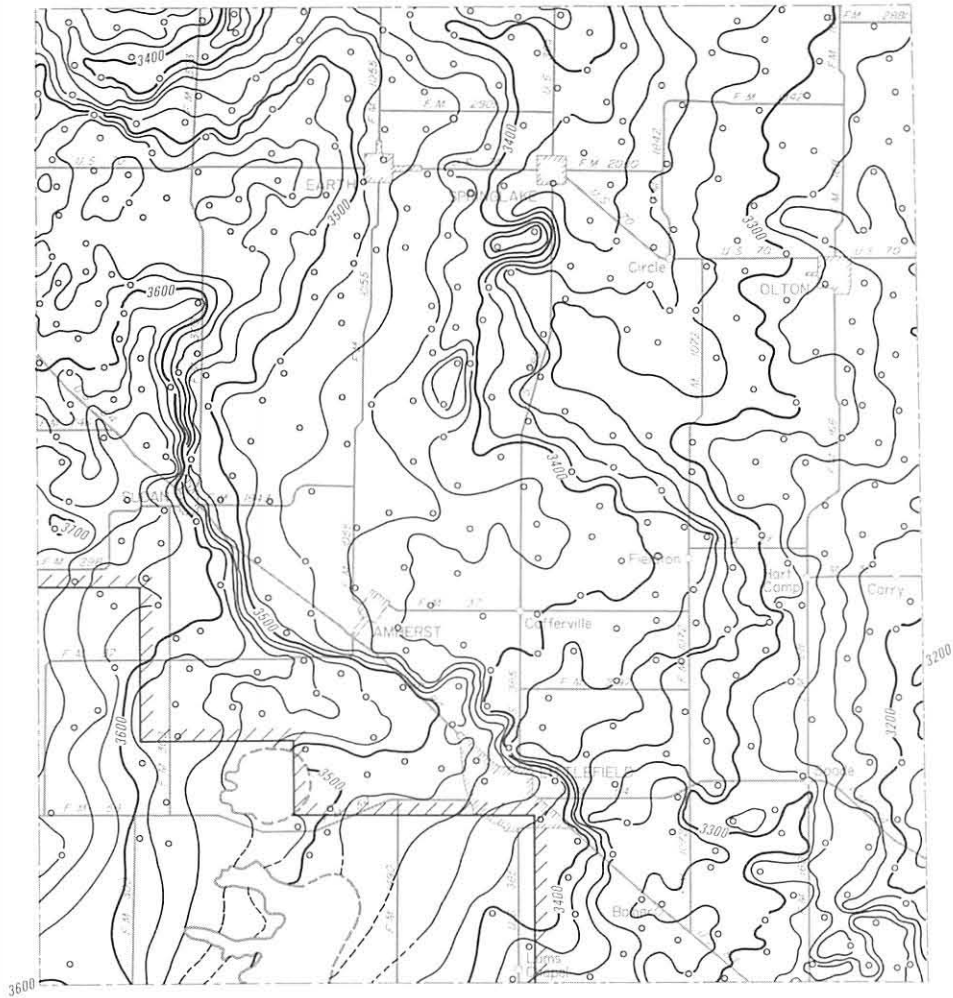
EXPLANATION

- | | | | |
|---|----------------------------|--------|--|
| ○ | Public supply well | ⊕ ⊕ ⊕ | Unused or abandoned well |
| ⊕ | Industrial well | 20i | Lost three digits of well number |
| ○ | Irrigation well | 2A | Temporary well number |
| ○ | Domestic or livestock well | ////// | Boundary of High Plains Underground Water Conservation District No. 1. The District prepared that portion of the map within this area. |
| ⊕ | Oil or gas well | | |
| ⊗ | Test hole | | |



Base adopted from county highway maps by the Texas Department of Highways and Public Transportation

Location of Control Wells, Lamb County, Texas



EXPLANATION

○
Well used for control
— 3400 —

Line showing approximate altitude of the base of the High Plains Aquifer

Dashed where control is limited

Interval 20 feet

Datum is mean sea level

Note: Not all data points are presented which were used in contouring




Boundary of High Plains Underground Water Conservation District No. 1. The District prepared that portion of the map within this area.



Base adopted from county highway maps by the Texas Department of Highways and Public Transportation

Approximate Altitude of the Base of the High Plains Aquifer, Lamb County, Texas



EXPLANATION

○
Well used for control
—— 3600 ——

Line showing approximate altitude of water levels in the High Plains Aquifer


Dashed where control is limited
Interval 10 feet

Datum is mean sea level

Note: Not all dot points are presented which were used in contouring

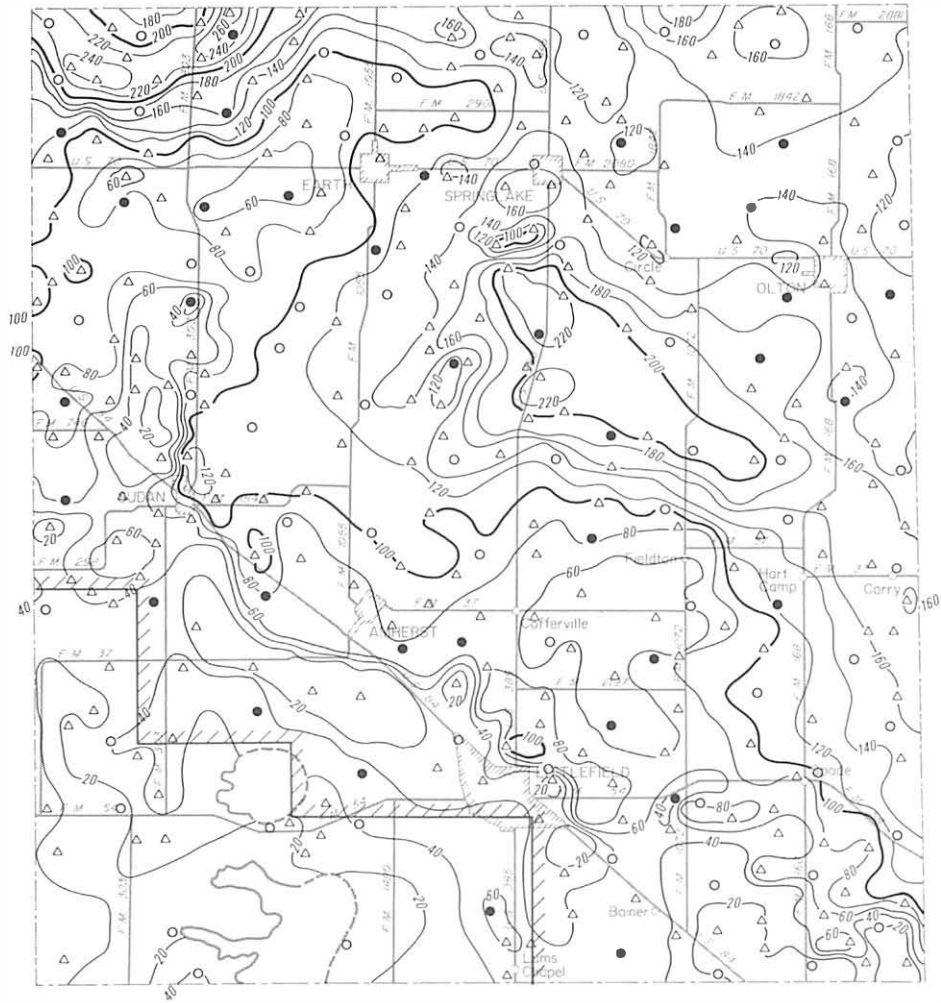
//////

Boundary of High Plains Underground Water Conservation District No. 1, The District prepared that portion of the map within this area



Base adapted from county highway maps by the Texas Department of Highways and Public Transportation

Approximate Altitude of Water Levels in the High Plains Aquifer, Winter 1979-80, Lamb County, Texas



EXPLANATION

- Location of well having a Winter 1979-80 water-level elevation and a known elevation of base of aquifer
- △ Location of well having a known elevation of base of aquifer and an estimated Winter 1979-80 water-level elevation
- Location of well having a Winter 1979-80 water-level elevation and an estimated elevation of base of aquifer

— 20 —
 Line showing approximate saturated thickness of the High Plains Aquifer
 Interval 20 feet

Note: Not all data points are presented which were used in contouring

 Boundary of High Plains Underground Water Conservation District No. 1. The District prepared that portion of the map within this area.



Base adapted from county highway maps by the Texas Department of Highways and Public Transportation

Approximate Saturated Thickness of the High Plains Aquifer, 1980, Lamb County, Texas

MOTLEY COUNTY

Records of Wells

All wells are drilled unless otherwise noted in remarks column.

Latitude and longitude are given in degrees, minutes and seconds.

Type of power and pump size: E, electric; C, gas (includes gasoline, butane and diesel); H, hand; W, windmill; N, none.

Pump size refers to size of discharge pipe in inches.

Use of water : D, domestic; S, livestock; Irr, irrigation; Ind, industrial; P, public supply; U, unused;
A, abandoned or destroyed.

State well no.	District ident. no.	Latitude	Longitude	Owner	Driller	Date completed	Elev. of land surface (ft)	Elev. of base of Ogallala (ft)	Water level		Type of power and pump size (in.)	Use of water	Remarks
									Below land surface datum (ft)	Date of measurement			
11-64-901		34-02-25	101-01-50	Burleson Ranch	Wade Berryman	1965	2,949	--	188.2	Oct. 15, 1979	W, 2	S	Observation well. Triassic well.
904		00-59	01-48	Leo Thrasher	Ed Jameson	1958	2,896	2,711			N	A	Triassic well.
905		01-19	01-17	do	do	1958	2,801	2,730			G, 6	Irr	Alluvium-Triassic well.
907		00-48	02-03	do	Bill Tye	1955	2,952	--	159.5	Nov. 8, 1979	W, 2	S	Observation well. Ogallala-Triassic well.
12-57-701		00-49	100-58-58	Burleson Ranch	--	--	2,896	2,679			W, 2	S	Triassic-Permian well.
702		01-30	58-14	L. Campbell	Ed Jameson	1960	2,803	2,666			W, 2	S	Do.
22-01-103		33-59-45	59-51	do	Bill Tye	1958	2,940	--	170.4	Nov. 8, 1979	N	A	Observation well. Ogallala-Triassic well.
201		59-10	55-46	Ms. V. Wylie	Bill Jameson	1966	2,855	2,570			E	Ind	Observation well. Triassic well.
202		59-55	56-17	do	Bud Bryant	1906	2,785	2,701	79.1	Nov. 8, 1979	W, 2	S	Observation well. Ogallala well.
203		57-41	56-42	Curtis Martin	Bill Jameson	1960	2,796	--	82.9	do	E, 2	S,Irr	Observation well. Triassic well.
204		59-29	57-29	W. Burleson	do	1966	2,922	2,623			W, 2	S	Triassic well. Ogallala base at 2,720.
302		58-03	52-32	Matador Cattle Co.	do	1967	2,758	2,552			W, 3	S	Triassic-Permian well. Ogallala base at 2,686.
702		54-02	58-01	S-Lazy-S Ranch	--	--	2,832	--	100.3	Nov. 8, 1979	W	S	Observation well. Triassic well.
801		54-57	56-06	J. Norris & Co.	Wade Berryman	1967	2,777	2,672			W, 2	S	Ogallala-Triassic well.

Note: Elevation of base of Ogallala; Value may represent base of other water-bearing units hydraulically continuous with the Ogallala (High Plains aquifer).

MOTLEY COUNTY

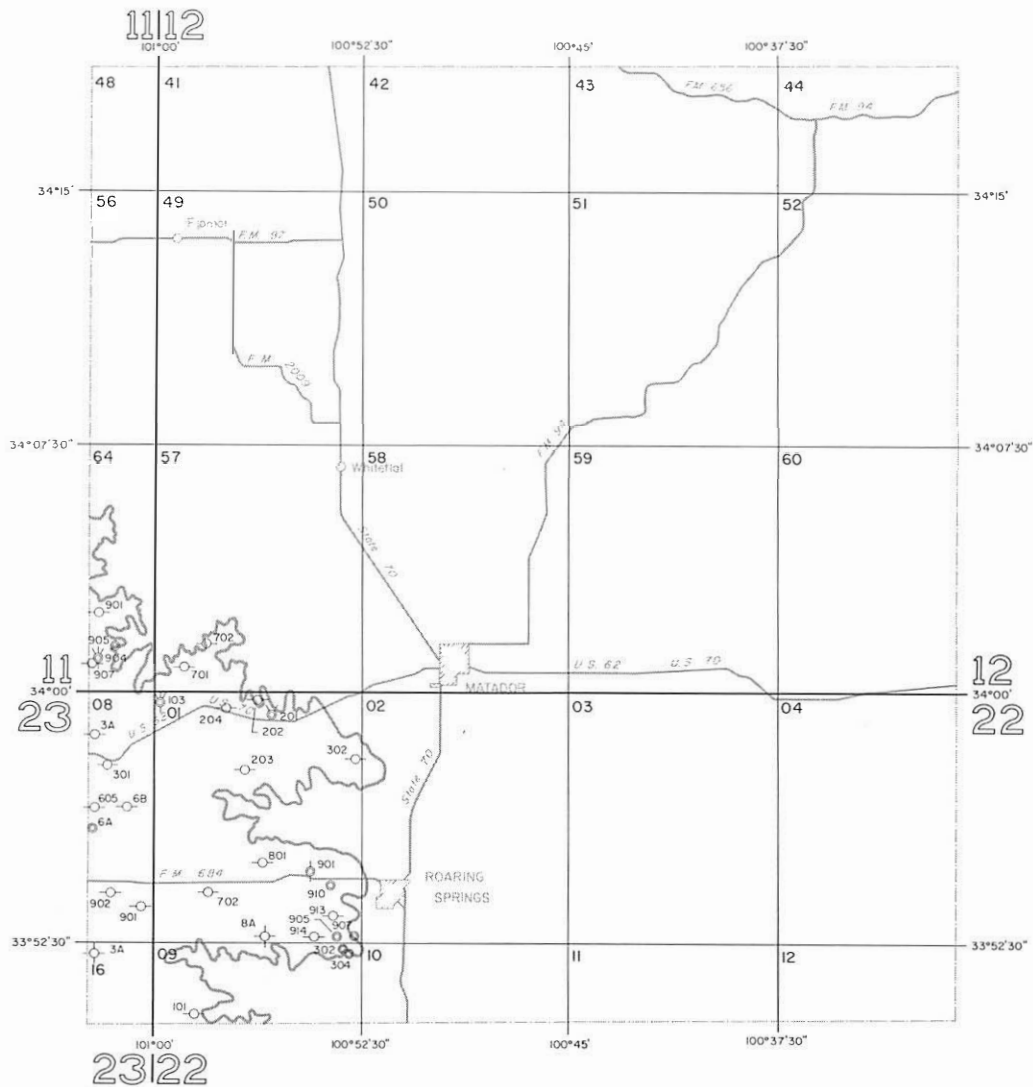
Records of Wells--Continued

State well no.	District ident. no.	Latitude	Longitude	Owner	Driller	Date completed	Elev. of land surface (ft)	Elev. of base of Ogallala (ft)	Water level		Type of power and pump size (in.)	Use of water	Remarks
									Below land surface datum (ft)	Date of measurement			
22-01-8A		33-52-40	100-55-57	Wolf Creek Dist.	Humble Oil Co.	1959	2,770	2,603			N	A	Oil test.
901		54-35	54-27	Chas. Long	Ed Jameson	1956	2,698	2,588			N	A	Ogallala-Triassic well.
905		52-39	53-20	H. Smith	Bill Jameson	1957	2,670	2,512			G, 6	Irr	Triassic well. Ogallala base at 2,590.
907		52-39	52-41	do	Wade Berryman	1955	2,597	2,513			G, 5	Irr	Ogallala-Alluvium well.
910		54-16	53-42	Carlie Long	Ottis Mullin	1968	2,640	2,565			E	Irr	Do.
913		53-26	53-21	Ms. J. McIlroy	do	1969	2,670	2,559	68.1	Nov. 8, 1979	E	D	Observation well. Triassic well. Ogallala base at 2,597.
914		52-39	54-10	--	--	--	2,685	--	85.9	do	W	D, S	Observation well. Triassic well.
09-101		50-23	58-30	S-Lazy-S Ranch	--	1947	2,710	--	30.7	do	W	N	Do.
302		52-20	53-10	Billy Hand	Wade Berryman	1956	2,633	2,490			N	A	Alluvium-Triassic well. Base of Alluvium at 2,593.
304		52-09	53-03	do	do	1958	2,618	2,476			G, 6	Irr	Triassic well.
23-08-301		57-54	101-01-29	Texas Highway Department	Bill Jameson	1967	3,054	2,683			--	D	Triassic well.
3A		58-43	02-15	Dr. Morgan	Hi Plains Drilling, Inc.	1979	3,083	2,747			--	S	--
605		56-29	01-56	Vance Campbell	O.R.C. Drilling	1971	3,062	2,705	275.3	Nov. 8, 1979	E	D	Observation well.
6A		55-47	01-55	Bundy Campbell	Green Machinery, Inc.	1968	3,060	2,708			E	Irr	--
6B		56-40	00-57	Hal Campbell	Sanders Drilling Co.	1971	2,911	2,670			--	S	--

MOTLEY COUNTY


Records of Wells--Continued

State well no.	District ident. no.	Latitude	Longitude	Owner	Driller	Date completed	Elev. of land surface (ft)	Elev. of base of Ogallala (ft)	Water level		Type of power and pump size (in.)	Use of water	Remarks
									Below land surface datum (ft)	Date of measurement			
23-08-901		33-53-34	101-00-26	Matador Cattle Co.	Jameson Machinery Co.	1966	2,943	2,703			W, 2	S	--
902		53-45	01-10	do	do	1969	3,045	2,704			W, 2	S	--
16-3A		52-09	02-05	do	Humble Oil Co.	1955	3,030	2,665			N	A	Oil test.



EXPLANATION

- | | |
|----------------------------|----------------------------------|
| | |
| Public supply well | Test hole |
| | |
| Industrial well | Unused or abandoned well |
| | 201 |
| Irrigation well | Last three digits of well number |
| | 2A |
| Domestic or livestock well | Temporary well number |
| | |
| Oil or gas well | |



Base adapted from county highway maps by the Texas Department of Highways and Public Transportation

Location of Control Wells, Motley County, Texas



EXPLANATION

○
Well used for control
— 2600 —

Line showing approximate altitude of the base
of the High Plains Aquifer

Dashed where control is limited

Interval 20 feet

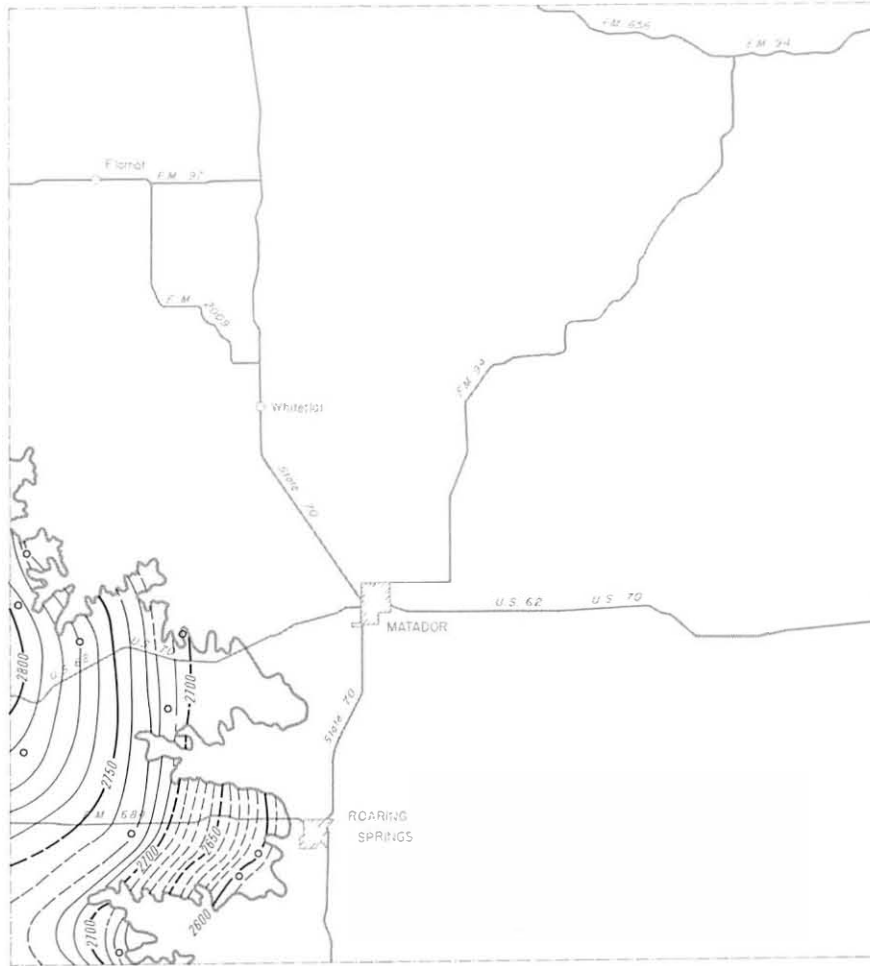
Datum is mean sea level

Note: Not all data points are presented
which were used in contouring



Base adapted from county highway maps
by the Texas Department of Highways
and Public Transportation

**Approximate Altitude of the Base of the
High Plains Aquifer, Motley County, Texas**



EXPLANATION

○
Well used for control
—— 2700 ——

Line showing approximate altitude of water levels in the High Plains Aquifer

Dashed where control is limited
Interval 10 feet

Datum is mean sea level

Note: Not all data points are presented which were used in contouring



Base adapted from county highway maps by the Texas Department of Highways and Public Transportation

Approximate Altitude of Water Levels in the High Plains Aquifer,
Winter 1979-80, Motley County, Texas



EXPLANATION

- Location of well having a Winter 1979-80 water-level elevation and a known elevation of base of aquifer
- △
Location of well having a known elevation of base of aquifer and an estimated Winter 1979-80 water-level elevation
- Location of well having a Winter 1979-80 water-level elevation and an estimated elevation of base of aquifer

— 100 —
Line showing approximate saturated thickness of the High Plains Aquifer
Interval 20 feet

Note: Not all data points are presented which were used in contouring



Base adapted from county highway maps by the Texas Department of Highways and Public Transportation

Approximate Saturated Thickness of the High Plains Aquifer, 1980, Motley County, Texas

OLDHAM COUNTY

Records of Wells

All wells are drilled unless otherwise noted in remarks column.

Latitude and longitude are given in degrees, minutes and seconds.

Type of power and pump size: E, electric; G, gas (includes gasoline, butane and diesel); H, hand; W, windmill; N, none.

Pump size refers to size of discharge pipe in inches.

Use of water : D, domestic; S, livestock; Irr, irrigation; Ind, industrial; P, public supply; U, unused;
A, abandoned or destroyed.

State well no.	District ident. no.	Latitude	Longitude	Owner	Driller	Date completed	Elev. of land surface (ft)	Elev. of base of Ogallala (ft)	Water level		Type of power and pump size (in.)	Use of water	Remarks
									Below land surface datum (ft)	Date of measurement			
07-30-1A		35-35-29	102-21-27	City of Amarillo	--	1954	3,469	3,372			N	A	Test Hole.
1B		36-00	21-27	do	--	1954	3,508	3,373			N	A	Do.
42-901		17-25	45-20	G. D. Webb	Hi Plains Irrigation	1971	4,138	4,078			E, 1	D, S	Triassic well.
902		15-13	45-07	Stuckey's Inc.	Hubble Drilling Co.	1968	4,215	4,090	115.2	Feb. 14, 1980	E, 2	D, P	Observation well.
9A		15-52	45-37	A. B. Morgan	do	1977	4,195	4,085			--	D	--
43-3A		20-48	38-38	Matador Land & Cattle Co.	Humble Oil Co.	1943	3,895	3,805			N	A	Oil test.
603		17-45	39-04	Ted Shugart	Hereford Irrigation	1969	4,013	3,818			G, 2	S	--
44-501		19-55	34-13	Scharbauer Ranch	--	--	3,962	--	131.0	Feb. 20, 1980	W	D, S	Observation well.
701		15-00	37-18	N. Jacobson	Hi Plains Irrigation	1964	4,086	--	105.7	Feb. 13, 1980	E, 2	D	Do.
807		16-09	33-48	J. Gist	W. D. Jones Drilling Co.	1966	4,085	3,857	174.6	do	G, 6	Irr	Do.
8A		16-08	34-45	Floyd Brown	Kenny Gearn Machine Works	1973	4,055	3,845			G	Irr	--
901		15-49	32-28	L. Watkins	--	--	4,063	--	139.7	Feb. 14, 1980	W	S	Observation well.
45-601		18-15	24-45	Wimberly Ranch	--	--	3,978	--	161.9	Feb. 20, 1980	N	A	Do.

Note: Elevation of base of Ogallala; Value may represent base of other water-bearing units hydraulically continuous with the Ogallala (High Plains aquifer).

OLDHAM COUNTY

Records of Wells--Continued

State well no.	District ident. no.	Latitude	Longitude	Owner	Driller	Date completed	Elev. of land surface (ft)	Elev. of base of Ogallala (ft)	Water level		Type of power and pump size (in.)	Use of water	Remarks
									Below land surface datum (ft)	Date of measurement			
07-45-702		35-16-57	102-29-15	J. Wieck	--	--	3,999	--	104.2	Feb. 20, 1980	W	S	Observation well.
801		16-31	25-06	J. Scott	Hi Plains Irrigation	1964	4,010	3,731	237.4	Feb. 9, 1980	G, 6	Irr	Do.
8A		15-38	26-34	J. R. Wheat	W. D. Jones Drilling Co.	1967	4,023	3,763			N	A	Dry hole.
901		15-08	22-34	R. Harwell	--	--	3,995	3,737	247.8	Feb. 12, 1980	G	Irr	Observation well.
9A		17-00	22-46	Charles Crouch	Hubble Drilling Co.	1967	4,017	3,716			--	D	--
9B		15-22	22-48	City of Vega	Wall & Son's Drilling Inc.	1976	4,010	3,703			N	A	Test well.
46-403		17-51	21-21	J. Taylor	--	1965	4,026	3,720	262.0	Feb. 14, 1980	E, 5	Irr	Observation well.
7A		16-43	21-39	H. Cranmer	Hubble Drilling Co.	1967	4,025	3,745			--	D	--
801		15-59	19-30	John Inman	Walco Drilling Inc.	1968	4,018	3,672	263.0	Feb. 12, 1980	G, 4	Irr	Observation well.
810		16-45	18-20	J. Taylor	Hubble Drilling Co.	1968	3,992	3,698	238.9	Feb. 13, 1980	W, 2	S	Do.
901		16-47	15-24	Binford Ranch	Walco Drilling Inc.	1971	3,710	3,675			W, 2	S	Triassic well.
902		15-26	16-36	do	do	1968	3,940	3,690			E, 4	Irr	Observation well.
50-501		12-23	48-24	J. S. Bridwell	Muncy Drilling Co.	1967	4,280	4,050			W, 3	S	Do.
602		12-29	45-11	R. Gruhlkey	Morton Drilling Co.	--	4,238	--	141.4	Feb. 13, 1980	E, 1	S	Do.
51-101		13-14	44-37	John Gruhlkey	do	1972	4,242	4,063	153.4	do	W, 2	S	Do.
201		12-57	41-25	Jack Worsham	Valley Water Well Drilling Co.	1966	4,172	3,982	143.6	do	E, 2	D	Do.

OLDHAM COUNTY

Records of Wells--Continued

State well no.	District ident. no.	Latitude	Longitude	Owner	Driller	Date completed	Elev. of land surface (ft)	Elev. of base of Ogallala (ft)	Water level		Type of power and pump size (in.)	Use of water	Remarks
									Below land surface datum (ft)	Date of measurement			
07-51-202		35-14-17	102-40-56	C. Hedrich	--	--	4,064	--	19.7	Feb. 14, 1980	W	S	Observation well.
3A		13-42	39-13	Bob Wood	Hubble Water Well Service	1976	4,130	3,982			--	D	--
601		12-02	39-12	Ed Jacobson	Hubble Drilling Co.	1966	4,165	3,995	168.0	Feb. 13, 1980	E, 1	S	Observation well.
52-101		12-42	36-22	Lynn Harwell	A & A Drilling Co.	1966	4,113	3,878	216.4	do	N	A	Do.
301		13-32	31-37	Chas. Silvey	W. D. Jones Drilling Co.	1968	4,106	3,770	279.2	do	G, 6	Irr	Do.
306		13-04	32-04	Bill Lowe	do	1966	4,108	3,774			G, 6	Irr	--
312		12-46	30-49	Jim Hysinger	Walco Drilling Co.	1967	4,093	3,783			G, 6	Irr	--
4A		11-42	35-08	A. G. Flippin	do	1971	4,110	3,830			N	A	Test well.
501		11-15	34-33	Cecil Compton	W. D. Jones Drilling Co.	1971	4,099	3,766	252.8	Feb. 14, 1980	G, 6	Irr	Observation well.
601		12-24	31-22	Leo Arthor	Dalhart Butane & Equipment Co.	1971	4,108	3,758	293.1	Feb. 13, 1980	G, 6	Irr	Do.
610		12-02	30-18	Vega Land & Cattle Co.	W. D. Jones Drilling Co.	1967	4,091	3,771	273.7	do	G, 6	Irr	Do.
612		11-31	30-20	Bud Jacobson	do	1970	4,081	3,771			G, 6	Irr	--
614		11-19	31-23	George Doshier	do	1970	4,091	3,751			G, 6	Irr	--
6A		11-23	31-23	Bud Roark	do	1969	4,097	3,757			G	Irr	--
53-102		12-49	29-14	Chas. Copell	Walco Drilling Co.	1965	4,068	3,788			G, 6	Irr	Observation well.
1A		14-22	29-12	Ken Cook	Reddell Water Well Service	1961	4,057	3,792			--	S	--

OLDHAM COUNTY

Records of Wells--Continued

State well no.	District ident. no.	Latitude	Longitude	Owner	Driller	Date completed	Elev. of land surface (ft)	Elev. of base of Ogallala (ft)	Water level		Type of power and pump size (in.)	Use of water	Remarks
									Below land surface datum (ft)	Date of measurement			
07-53-211		35-13-27	102-26-50	Robertson Bros.	W. D. Jones Drilling Co.	1969	4,025	3,691			G, 6	Irr	--
219		14-08	25-27	Vern Helming	do	1966	4,030	3,697			G, 6	Irr	--
221		13-15	26-02	L. Jantzen	Walco Drilling Co.	1968	4,033	3,698	242.6	Feb. 12, 1980	G, 6	Irr	Observation well.
227		14-27	26-29	Vega Cemetery Assoc.	A & A Drilling Co.	1967	4,037	3,774	226.5	Feb. 14, 1980	E, 2	Irr	Do.
308		14-03	23-22	Hugh Knox	Walco Drilling Co.	1971	4,006	3,754	206.6	Feb. 12, 1980	E, 4	N	Do.
3A		12-39	23-53	Roy Taylor	Hubble Drilling Co.	1966	3,974	3,772			--	D	--
406		11-52	27-42	Everett Wiseman	W. D. Jones Drilling Co.	1966	4,045	3,730			G, 6	Irr	--
407		11-23	28-19	W. Taylor	do	1968	4,055	3,730	238.3	Feb. 13, 1980	G, 6	Irr	Observation well.
5A		12-12	26-35	Wayne Taylor	do	1973	4,033	3,727			--	Irr	--
605		11-16	23-34	Ken Robinson	do	1965	4,009	3,704	244.1	Feb. 12, 1980	G, 6	Irr	Observation well.
607		11-43	23-51	A. Lair	do	1965	4,006	3,688			G, 6	Irr	--
54-202		12-33	19-24	Elias Priess	Hubble Drilling Co.	1968	3,978	3,750	207.0	Feb. 12, 1980	W, 3	S	Observation well.
2A		12-37	17-56	S. Everett Est.	Reddell Water Well Service	1962	3,927	3,723			W	S	--
306		12-32	15-58	Delmer Durrett	Blue Water Drilling Co.	1973	3,926	3,666	191.9	Feb. 12, 1980	E, 2	S	Observation well.
404		11-17	21-50	C. Newbill Est.	Hi Plains Irrigation	1955	3,992	3,719	226.3	do	G, 6	Irr	Do.
4A		11-51	22-16	Billy Broadus	W. D. Jones Drilling Co.	1973	3,971	3,695			--	Irr	--

OLDHAM COUNTY

Records of Wells--Continued

State well no.	District ident. no.	Latitude	Longitude	Owner	Driller	Date completed	Elev. of land surface (ft)	Elev. of base of Ogallala (ft)	Water level		Type of power and pump size (in.)	Use of water	Remarks
									Below land surface datum (ft)	Date of measurement			
07-54-5A		32-11-35	102-19-05	George Swartz	Reddell Water Well Service	1962	3,945	3,747			W	S	--
55-106		13-06	12-37	Herman Grusing	Walco Drilling Co.	1965	3,934	3,637	262.4	Feb. 14, 1980	N	A	Observation well.
209		13-20	10-31	Bill Irwin	do	1967	3,910	3,615			G, 6	Irr	--
414		11-03	12-45	Don Kimble	do	1968	3,895	3,563			G	Irr	--
4A		11-35	14-13	M. McCaleb	Water Industries	1973	3,900	3,578			--	Irr	--
501		11-48	11-58	Herman Grusing	--	1952	3,900	3,600	239.1	Feb. 12, 1980	G	Irr	Observation well.
5A		11-20	11-04	do	K & F Drilling Co.	1968	3,887	3,569			--	Irr	--
5B		12-28	10-33	Palo Verde Cattle Feedyards	Panhandle Irrigation	1975	3,873	3,610			--	Irr	--

PARMER COUNTY

Records of Wells

All wells are drilled unless otherwise noted in remarks column.

Latitude and longitude are given in degrees, minutes and seconds.

Type of power and pump size: E, electric; G, gas (includes gasoline, butane and diesel); H, hand; W, windmill; N, none.

Pump size refers to size of discharge pipe in inches.

Use of water : D, domestic; S, livestock; Irr, irrigation; Ind, industrial; P, public supply; U, unused;
A. abandoned or destroyed.

State well no.	District ident. no.	Latitude	Longitude	Owner	Driller	Date completed	Elev. of land surface (ft)	Elev. of base of Ogallala (ft)	Water level		Type of power and pump size (in.)	Use of water	Remarks
									Below land surface datum (ft)	Date of measurement			
09-24-302	2844	34-44-35	103-01-38	Melvin Sachs	Brookfield Drilling	1966	4,392	--	290.7	Dec. 11, 1979	G, 6	Irr	Observation well.
3A	3868	44-42	00-17	Raymond Schueler	do	1972	4,355	4,070			G, 6	Irr	--
3B	4304	43-51	01-56	Melvin Sachs	Elmer Jones	1975	4,414	4,057			E, 3	Irr	--
3C	3817	42-46	01-54	E. V. Bartlett	Parmer County Drilling Co.	1972	4,424	4,044			G, 6	Irr	--
5A	2074	40-47	02-32	C. V. Potts	do	1963	4,377	4,019			G, 8	Irr	--
601	719	42-23	00-43	Dan Ethridge & Charles Allen	Parmer County Pump Co.	1955	4,394	--	336.3	Jan. 3, 1980	G, 8	Irr	Observation well.
602	1924	40-15	02-16	Howard Marks	Irrigation Supply Co.	1962	4,363	--	305.9	do	G, 8	Irr	Do.
6A	3149	42-24	01-08	Allen & Ethridge	Parmer County Drilling Co.	1967	4,405	4,030			G, 6	Irr	--
6B	3847	41-24	02-12	Finis Jennings	do	1972	4,400	4,035			G, 8	Irr	--
6C	1296	41-12	00-23	C. V. Potts	Parmer County Implement Co.	1957	4,368	4,013			G, 6	Irr	--
6D	1326	40-07	00-35	Raymond Hogan	Haynes Machinery Co., Inc.	1957	4,337	3,993			G, 8	Irr	--
8A	4573	39-28	02-32	Bud Marks	William D. Howard	1976	4,280	3,985			G, 8	Irr	--

Note: Elevation of base of Ogallala; Value may represent base of other water-bearing units hydraulically continuous with the Ogallala (High Plains aquifer).

PARMER COUNTY

Records of Wells--Continued

State well no.	District ident. no.	Latitude	Longitude	Owner	Driller	Date completed	Elev. of land surface (ft)	Elev. of base of Ogallala (ft)	Water level		Type of power and pump size (in.)	Use of water	Remarks
									Below land surface datum (ft)	Date of measurement			
09-24-9A	51	34-39-55	103-00-06	Inman Brothers	W. D. Jones	1953	4,331	4,020			G, 6	Irr	--
9B	3619	39-32	00-06	Mrs. Ruth Crews	Brookfield Drilling	1971	4,294	3,974			G, 6	Irr	--
32-303	702-B	37-02	02-15	Anna Reisiger	L. E. Ware, Drilling Contractor	1955	4,355	--	346.3	Dec. 11, 1979	G, 8	Irr	Observation well.
3A	3539	37-28	01-04	M. C. Kelly	Parmer County Drilling Co.	1970	4,320	3,960			G, 8	Irr	--
3B	376	36-43	02-17	Wilson Cox & C. G. Dunn	Whitesides Brothers	1954	4,346	3,952			G, 8	Irr	--
3C	1779	36-43	01-24	Reisiger & Voges	Parmer County Drilling Co.	1961	4,338	3,955			G, 8	Irr	--
3D	700	35-45	01-01	John S. Williams	Massey Brothers	1955	4,300	3,935			G, 8	Irr	--
501	2659	34-32	02-31	John Lorenz	Gardner Drilling Co.	1965	4,301	--	353.9	Dec. 11, 1979	G, 8	Irr	Observation well.
5A	1021	34-59	02-32	Bingham & Glasscock	Green Machinery Co., Inc.	1955	4,306	3,936			N	A	--
5B	3694	34-20	02-31	John Lorenz	West Texas Pump Co.	1971	4,294	3,809			G, 8	Irr	--
601	3851	32-57	02-16	W. O. Chadwick	West Texas Drilling, Inc.	1972	4,261	--	318.5	Dec. 11, 1979	G, 6	Irr	Observation well.
6A	1096	34-49	01-28	Cash Brothers & Reed	Green Machinery Co., Inc.	1956	4,283	3,903			N	A	--
6B	1379	33-16	00-56	Amos Shockley	Howard & Sons	1957	4,251	3,756			G, 8	Irr	--

PARMER COUNTY

Records of Wells--Continued

State well no.	District ident. no.	Latitude	Longitude	Owner	Driller	Date completed	Elev. of land surface (ft)	Elev. of base of Ogallala (ft)	Water level		Type of power and pump size (in.)	Use of water	Remarks
									Below land surface datum (ft)	Date of measurement			
09-32-6C	3935	34-32-50	103-01-44	Mary Pipes Hester	William D. Howard	1973	4,238	3,808			G, 8	Irr	--
6D	2729	32-48	00-19	Clarence Jones	Lowe Drilling Co.	1965	4,217	3,797			G, 8	Irr	--
8A	4241	32-13	02-31	Durward Bell	J. D. Kirkland, Jr.	1974	4,228	3,833			G, 8	Irr	--
9A	1795	31-57	00-52	W. H. Jarrell	Friona Drilling & Pump Co., Inc.	1961	4,197	3,814			G, 8	Irr	--
9B	4187	30-59	01-58	Ted Ruckman	Wall & Sons	1974	4,202	3,832			G, 8	Irr	--
9C	2797	30-37	01-24	J. M. Langford	Green Machinery Co.	1966	4,184	3,825			G, 8	Irr	--
9D	3285	30-16	00-08	R. M. Curry	Green Machinery Co., Inc.	1968	4,167	3,787			G, 8	Irr	--
40-2A	908	28-09	02-31	Hugo Schubert	A. T. Watts	1955	4,226	3,812			G, 6	Irr	--
301	966	29-01	02-26	Travis Dyer	Massey Brothers	1955	4,206	3,810	319.5	Dec. 11, 1979	G, 8	Irr	Observation well.
3A	4418	29-01	01-24	Hazel Schubert	William D. Howard	1976	4,188	3,788			G, 8	Irr	--
3B	4527	28-47	00-18	Thomas Rhodes	Elmer Lee Criswell	1977	4,175	3,737			G, 8	Irr	--
3C	3775	27-57	00-15	Loyd Tharp	Howard & Sons Drilling	1972	4,194	3,699			G, 8	Irr	--
6A	3962	26-42	01-59	Ray Tharp	William D. Howard	1973	4,190	3,696			G, 8	Irr	--
6B	3059AP	26-44	01-02	W. D. Howard	Gardner Drilling Co.	1967	4,159	3,691			G, 8	Irr	--

PARMER COUNTY

Records of Wells--Continued

State well no.	District ident. no.	Latitude	Longitude	Owner	Driller	Date completed	Elev. of land surface (ft)	Elev. of base of Ogallala (ft)	Water level		Type of power and pump size (in.)	Use of water	Remarks
									Below land surface datum (ft)	Date of measurement			
09-40-6C	4466AP	34-25-10	103-02-13	Claude Rose, Jr.	William D. Howard	1976	4,165	3,715			G, 8	Irr	--
801	881	23-38	02-31	Joe Hilton	John Bell	1955	4,132	--	252.0	Dec. 11, 1979	G, 8	Irr	Observation well.
901	--	24-37	00-29	Claude M. Coffey	Doug Jones	1953	4,149	--	287.9	do	G, 8	Irr	Do.
903	160B	22-33	02-17	Lewis Travis	Massey Brothers Drilling Co.	1953	4,153	--	261.4	do	G, 8	Irr	Do.
9A	2459	23-05	01-16	Robert Morton	Kirkland Pump Co.	1964	4,119	3,744			G, 8	Irr	--
48-301	328B	21-18	00-22	Marlon Inman	J. M. Vestal	1954	4,117	--	241.4	Dec. 10, 1979	N	A	Observation well.
3A	1865	22-10	02-04	Bill Baxter	Parmer County Drilling Co.	1962	4,152	3,774			G, 8	Irr	--
3B	1889	21-19	02-14	Farwell Feed Lots	do	1962	4,125	3,765			G, 8	Irr	--
3C	1777	20-50	00-56	Phillips Estate	Irrigation Supply Co.	1961	4,115	3,716			G, 8	Irr	--
3D	4300	20-11	01-16	Bert Williams	do	1975	4,100	3,750			G, 8	Irr	--
6A	2069	19-50	01-49	Mrs. E. G. Blair	West Texas Drilling, Inc.	1963	4,103	3,763			G, 8	Irr	--
6B	2466	19-33	00-29	Joe Magness	Watts Machinery and Pump	1965	4,074	3,768			G, 8	Irr	--
10-17-1A	2556	44-10	102-58-49	Herman Schueler	Parmer County Drilling Co.	1965	4,329	4,049			G, 6	Irr	--
1B	4103	43-32	59-15	T. F. Taylor	Elmer Jones	1974	4,352	4,053			E, 4	Irr	--

PARMER COUNTY

Records of Wells--Continued

State well no.	District ident. no.	Latitude	Longitude	Owner	Driller	Date completed	Elev. of land surface (ft)	Elev. of base of Ogallala (ft)	Water level		Type of power and pump size (ln.)	Use of water	Remarks
									Below land surface datum (ft)	Date of measurement			
10-17-1C	4140AP	34-43-21	102-57-50	Mrs. C. M. Mears	Parmer County Drilling Co.	1974	4,305	4,037			G, 6	Irr	--
2A	3490	42-46	56-48	C. G. Drager	Brookfield Drilling	1970	4,308	4,014			E, 4	Irr	--
301	40153	42-38	53-10	C. W. Dixon	Raymond Adams	1938	4,136	--	193.7	Jan. 3, 1980	W	S	Observation well.
401	40200	40-16	59-57	Ruth Crews	--	1953	4,339	--	290.1	do	E, 6	Irr	Do.
4A	2212	42-11	58-55	Franklin Bauer	--	--	4,372	4,017			N	A	--
4B	1160	41-56	58-50	C. A. Lawrence	Parmer County Drilling Co.	1956	4,367	4,010			G, 6	Irr	--
4C	4105	40-50	58-58	T. F. Taylor	Elmer Jones	1974	4,336	4,001			E, 3	Irr	--
501	1011	42-23	56-56	Richard Vaughn	Adams & Brookfield	1955	4,312	--	265.8	Dec. 11, 1979	E, 4	Irr	Observation well.
5A	570	42-14	55-31	Sloan H. Osborn	Parmer County Drilling Co.	1955	4,248	4,060			G, 4	Irr	--
5B	37	41-07	56-23	M. L. Drager	M. L. Drager	1953	4,242	3,981			G, 8	Irr	--
5C	2130	40-32	56-54	A. R. McGuire, Jr.	Gardner Drilling	1963	4,254	3,967			G, 8	Irr	--
5D	1066	40-19	55-18	Oscar W. Carlson	Ridell & Suggs	1956	4,203	4,060			N	A	--
602	1110	40-45	53-44	Dale Partnership	Massey Brothers	1956	4,162	--	190.0	Jan. 3, 1980	G, 6	Irr	Observation well.
6A	1207	41-29	54-13	Albert Drager	Jud Ragland	1956	4,178	3,960			N	A	--
7A	1241	39-26	57-59	Wayne Garth	Adams Drilling Co.	1957	4,269	3,969			G, 8	Irr	--
7B	4636	37-42	59-31	Boyd Pipes	Elmer Lee Criswell	1977	4,265	3,994			E, 4	Irr	--

PARMER COUNTY

Records of Wells--Continued

State well no.	District ident. no.	Latitude	Longitude	Owner	Driller	Date completed	Elev. of land surface (ft)	Elev. of base of Ogallala (ft)	Water level		Type of power and pump size (in.)	Use of water	Remarks
									Below land surface datum (ft)	Date of measurement			
10-17-803	2280	34-39-17	102-56-55	L. H. Schilling	Green Machinery Co.	1964	4,236	--			G, 6	Irr	Observation well.
8A	792	39-52	55-54	Ethel V. Thomas	Parmer County Pump Co.	1955	4,208	4,010			G, 4	Irr	--
8B	2547	38-32	57-16	Stanley D. Hall	Green Machinery Co., Inc.	1965	4,206	4,011			E, 1	Irr	Triassic well.
8C	2822	38-28	56-30	do	Ragland Drilling Co.	1966	4,174	3,984			N	A	Triassic test hole.
9A	984	39-29	54-56	C. L. Calaway	Parmer County Drilling Co.	1955	4,172	3,992			N	A	--
9B	444	39-00	53-15	Oscar Baxter	Massey Brothers	1954	4,130	3,900			E, 6	Irr	--
9C	2205	38-15	54-34	D. D. Myrick	Green Machinery Co.	1963	4,142	3,900			N	A	--
9D	3706	37-53	53-19	A. L. Kerby	Brookfield Drilling	1971	4,142	3,878			G, 4	Irr	--
18-1A	3352	44-42	51-08	J. G. & Minnie Evans Trust	John F. Bober	1969	4,122	3,855			G, 6	U	--
1B	1527	43-57	51-50	Wayne Garth	Green Machinery Co., Inc.	1959	4,157	3,886			G, 4	Irr	--
1C	2417	44-13	50-18	Mrs. J. T. Quinn	Parmer County Drilling Co.	1964	4,141	3,841			N	A	--
1D	1665	43-04	50-23	Clyde Hilbun, Trustee	Green Machinery	1960	4,155	3,820			N	A	--
203	1335	43-47	48-54	J. A. Lamb	Parmer County Drilling Co.	1957	4,171	--			E, 1	S	Observation well.
2A	3564	44-09	48-41	T. E. Lovett	do	1971	4,151	3,814			N	A	--

PARMER COUNTY

Records of Wells--Continued

State well no.	District ident. no.	Latitude	Longitude	Owner	Driller	Date completed	Elev. of land surface (ft)	Elev. of base of Ogallala (ft)	Water level		Type of power and pump size (in.)	Use of water	Remarks
									Below land surface datum (ft)	Date of measurement			
10-18-5C	1987	34-41-40	102-49-31	E. L. Owens	Friona Drilling & Pump Co.	1962	4,139	3,796			G, 6	Irr	--
5D	1537	40-40	49-15	Chas. D. Russell	Walco Drilling Co.	1959	4,107	3,811			G, 6	Irr	--
602	40116	41-09	47-28	George C. Taylor	--	1952	4,108	--	310.86	Dec. 10, 1979	G, 6	Irr	Observation well.
6A	1544	42-00	46-06	J. M. (Buddy) Teague	Parmer County Drilling Co.	1959	4,076	3,741			G, 8	Irr	--
6B	2461	41-33	47-08	Mrs. Vivian Talbot	Waymon Wilkins	1964	4,096	3,741			G, 8	Irr	--
6C	1843	40-44	46-56	Joe Talley	Parmer County Drilling Co.	1961	4,090	3,730			E, 3	Irr	--
6D	3393	40-55	45-33	Roy V. Miller	do	1969	4,057	3,712			N	A	--
701	460	39-11	51-20	Louis Welch	Massey Brothers	1954	4,107	--	259.49	Dec. 10, 1979	E, 3	Irr	Observation well.
7A	1153	39-55	50-17	J. G. McFarland	Parmer County Pump Co.	1956	4,096	3,811			G, 8	Irr	--
7B	1900	39-32	50-21	do	Parmer County Drilling Co.	1962	4,096	3,792			E, 3	Irr	--
7C	2920	39-21	52-07	R. M. Waller	Brookfield Drilling	1966	4,124	3,851			N	A	--
7D	1288	38-48	50-20	Ralph G. Wilson	Parmer County Drilling Co.	1957	4,094	3,781			G, 8	Irr	--
7E	2911	38-19	51-26	G. W. Jones	Brookfield Drilling	1966	4,105	3,808			G, 6	Irr	--
8A	2864	39-27	49-14	J. G. McFarland	Parmer County Pump Co.	1966	4,088	3,788			G, 6	Irr	--

PARMER COUNTY

Records of Wells--Continued

State well no.	District ident. no.	Latitude	Longitude	Owner	Driller	Date completed	Elev. of land surface (ft)	Elev. of base of Ogallala (ft)	Water level		Type of power and pump size (in.)	Use of water	Remarks
									Below land surface datum (ft)	Date of measurement			
10-18-2B	1577	34-43-08	102-48-07	Sloan H. Osborn	Parmer County Drilling Co.	1959	4,154	3,766			N	A	--
2C	1259	42-50	49-17	Herschel Johnson	do	1957	4,156	3,792			E, 4	Irr	--
2D	1623	42-38	49-00	do	do	1959	4,152	3,812			N	A	--
302	2042	44-45	45-42	Lawrence Martin	do	1963	4,073	--	250.2	Dec. 7, 1979	E, 4	Irr	Observation well.
3A	503	44-10	47-10	Cecil T. Bass	Adams & Brookfield	1954	4,122	3,816			N	A	--
3B	2040	44-12	46-10	O. L. Blake	Parmer County Drilling Co.	1963	4,111	3,771			N	A	--
3C	2967	42-58	46-19	E. G. Phipps	Brookfield Drilling	1967	4,097	3,755			G, 6	Irr	--
3D	2959	42-47	45-08	J. M. Teague, Jr.	Parmer County Drilling Co.	1967	4,068	3,748			N	A	--
4A	2420	41-31	50-16	H. H. Horton, Jr. & F. A. Spring	Dirks Drilling	1964	4,126	3,813			G, 5	Irr	--
4B	3260	40-36	52-17	Sloan H. Osborn	Parmer County Drilling Co.	1968	4,131	3,846			G, 5	Irr	--
4C	2664	40-03	51-12	Jim Baxter	Brookfield Drilling	1965	4,112	3,818			N	A	--
503	841	40-57	49-59	W. S. Graham	--	1955	4,113	--		do	G, 6	Irr	Observation well.
5A	1448	42-09	49-17	Herschel Johnson	Parmer County Pump Co.	1958	4,140	3,810			E, 4	Irr	--
5B	2525	42-25	47-40	L. A. Talley	Parmer County Drilling Co.	1964	4,120	3,750			G, 6	Irr	--

PARMER COUNTY

Records of Wells--Continued

State well no.	District ident. no.	Latitude	Longitude	Owner	Driller	Date completed	Elev. of land surface (ft)	Elev. of base of Ogallala (ft)	Water level		Type of power and pump size (in.)	Use of water	Remarks
									Below land surface datum (ft)	Date of measurement			
10-18-8B	2738	34-38-46	102-48-42	Sloan Osborn	Parmer County Drilling Co.	1965	4,078	3,768			G, 8	Irr	--
8C	2885	38-43	47-40	do	do	1966	4,072	3,747			G, 8	Irr	--
8D	1390	38-10	48-54	A. G. Rolan	do	1957	4,081	3,766			G, 8	Irr	--
8E	3830	39-39	47-58	J. B. McFarland, Estate	do	1972	4,088	3,763			G, 4	Irr	--
90I	79	38-33	46-21	Martin Brothers	Green Machinery Co., Inc.	1953	4,059	--	280.3	Jan. 4, 1980	G, 8	Irr	Observation well.
9A	3180	39-57	45-57	Clarence Baxter	Parmer County Drilling Co.	1967	4,047	3,767			G, 8	Irr	--
9B	3424	39-21	46-31	Hi Plains Feed Yard	do	1969	4,055	3,785			E, 3	Ind	--
9C	2138	38-34	46-39	Martin Brothers	do	1963	4,059	3,739			G, 8	Irr	--
9D	3170	38-01	47-04	Sloan Osborn	do	1967	4,063	3,723			G, 6	Irr	--
9E	2362	37-59	45-31	E. M. Rushing	Waymon Wilkins	1964	4,044	3,655			G, 8	Irr	--
19-10I	3540	43-36	43-24	Ernest Anthony	Parmer County Pump Co.	1957	4,078	--	292.5	Dec. 7, 1979	E, 4	Irr	Observation well.
1A	387	44-14	44-30	E. H. Lewis	Massey Brothers	1954	4,092	3,738			G, 6	Irr	--
1B	2181	44-24	42-59	Nellie Dean	Parmer County Drilling Co.	1963	4,077	3,717			G, 6	Irr	--
1C	3187	43-37	43-58	Mrs. Estis Bass	Big T Pump Co., Inc.	1967	4,078	3,653			G, 8	Irr	--
1D	1320	42-52	43-25	M. A. Black	Parmer County Drilling Co.	1957	4,054	3,614			N	A	--

FARMER COUNTY

Records of Wells--Continued

State well no.	District ident. no.	Latitude	Longitude	Owner	Driller	Date completed	Elev. of land surface (ft)	Elev. of base of Ogallala (ft)	Water level		Type of power and pump size (in.)	Use of water	Remarks
									Below land surface datum (ft)	Date of measurement			
10-19-4E	2137	34-40-08	102-44-31	Martin Brothers	Parmer County Drilling Co.	1963	4,034	3,714			G, 6	Irr	--
5A	4616	41-45	41-05	Harold Wells	do	1977	4,023	3,508			E, 8	Irr	--
5B	3408	41-02	41-37	H. R. Cocanaugher	do	1969	4,017	3,512			G, 8	Irr	--
5C	4710	40-39	40-15	David Grimsley	do	1978	4,011	3,531			G, 8	Irr	--
5D	2382	40-16	40-53	J. C. Mills	West Texas Drilling, Inc.	1964	4,006	3,516			G, 8	Irr	--
5E	3770	40-08	42-22	D. C. Herring	Parmer County Drilling Co.	1972	4,021	3,531			G, 8	Irr	--
5F	4048	40-05	40-19	G. H. Goggans	Adams Drilling Co., Inc.	1974	3,981	3,527			G, 6	Irr	--
602	3388	41-02	39-52	James E. Finley	Parmer County Drilling Co.	1969	4,019	--	269.5	Dec. 7, 1979	G, 8	Irr	Observation well.
6A	715	42-24	39-52	Mrs. Helen Fangman	Massey Brothers	1955	4,034	3,532			G, 8	Irr	--
6B	3507	42-23	38-13	W. A. Black	Parmer County Drilling Co.	1970	4,022	3,664			G, 4	Irr	--
6C	3150	41-43	39-48	David Grimsley	Big T Pump Co., Inc. - Drilling Division	1967	4,024	3,529			G, 8	Irr	--
6D	3217	41-03	38-13	Joe & Delton Lewellen	Raymond Adams	1968	4,004	3,625			G, 8	Irr	--
7A	2873	39-29	44-10	Calvin & Lawrence Martin	Parmer County Drilling Co.	1966	4,029	3,669			G, 8	Irr	--

PARMER COUNTY

Records of Wells--Continued

State well no.	District ident. no.	Latitude	Longitude	Owner	Driller	Date completed	Elev. of land surface (ft)	Elev. of base of Ogallala (ft)	Water level		Type of power and pump size (in.)	Use of water	Remarks
									Below land surface datum (ft)	Date of measurement			
10-19-202	3943	34-43-50	102-41-13	A. L. Reznik	Big T Pump Co., Inc.	1973	4,067	--	304.5	Dec. 7, 1979	G, 6	Irr	Observation well.
2A	3363	44-32	41-59	Neff Preston	Parmer County Drilling Co.	1969	4,065	3,700			N	A	--
2B	3311	44-27	40-18	do	do	1968	4,047	3,672			G, 6	Irr	--
2C	3701	43-40	41-47	Mrs. J. A. Blackwell	do	1971	4,064	3,619			G, 6	Irr	--
2D	2224	43-16	40-39	G. L. Hough	West Texas Drilling, Inc.	1963	4,053	3,583			N	A	--
2E	3323	43-02	42-13	W. M. Massie	Brookfield Drilling	1968	4,029	3,599			G, 6	Irr	--
2F	3290	42-39	41-18	Ivor Bagwell	--	1968	4,044	3,537			G, 8	Irr	--
301	800	43-50	38-12	Troy Ray	Bud Gibbons	1955	4,025	--	281.5	Dec. 7, 1979	G, 8	Irr	Observation well.
3A	1461	43-33	38-35	Rufus Gilbreath	Parmer County Pump Co.	1958	4,026	3,671			N	A	--
3B	3412	42-58	39-40	Steve Struve	Parmer County Drilling Co.	1969	4,038	3,603			G, 6	Irr	--
404	3447	41-10	43-37	M. A. Black	do	1969	4,029	--	231.3	Dec. 7, 1979	G, 6	Irr	Observation well.
4A	1321	42-13	43-13	do	do	1957	4,050	3,600			G, 8	Irr	--
4B	2602	41-33	43-55	do	Charles B. Short	1965	4,036	3,556			G, 8	Irr	--
4C	1730	41-10	42-38	Herschel Johnson	Friona Drilling & Pump Co., Inc.	1960	4,028	3,533			G, 8	Irr	--
4D	3341	40-47	44-40	Roy V. Miller	Parmer County Drilling Co.	1969	4,037	3,702			G, 8	Irr	--

PARMER COUNTY

Records of Wells--Continued

State well no.	District ident. no.	Latitude	Longitude	Owner	Driller	Date completed	Elev. of land surface (ft)	Elev. of base of Ogallala (ft)	Water level		Type of power and pump size (in.)	Use of water	Remarks
									Below land surface datum (ft)	Date of measurement			
10-19-7B	3965	34-39-07	102-43-29	Mrs. Orma Flippen	Parmer County Drilling Co.	1973	4,023	3,661			G, 6	Irr	--
7C	2400	38-42	44-03	Reeves Farm	Waymon Wilkins	1964	4,029	3,719			G, 8	Irr	--
7D	3896	37-58	43-25	City of Friona	Big T Pump Co., Inc.	1973	4,009	3,694			E, 6	P	--
7E	2131	37-53	42-38	N. E. Woods & K. W. Neill	Friona Drilling Co.	1963	4,014	3,669			G, 8	Irr	--
802	1804	37-43	40-30	F. O. Griffith	Raymond Adams	1961	4,009	--	225.5	Dec. 19, 1979	G, 8	Irr	Observation well.
8A	3628	39-53	41-22	J. C. Mills	Big T Pump Co., Inc.	1971	4,006	3,524			G, 8	Irr	--
8B	3602	38-04	40-33	J. L. Shaffer	Brookfield Drilling	1971	3,996	3,636			G, 8	Irr	--
9A	4549AP	39-23	39-17	Glen Salyer	Parmer County Drilling Co.	1976	4,004	3,619			E, 4	Irr	--
9B	1400	39-45	37-48	Guy Caldwell	do	1957	3,991	3,608			G, 8	Irr	--
9C	3505	37-42	39-16	Arthur Drake	Raymond Adams	1970	3,996	3,611			G, 8	Irr	--
20-1A	2681	44-19	37-28	Billy Bell	Parmer County Drilling Co.	1965	4,010	3,720			G, 8	Irr	--
1B	2145	44-22	35-56	Christine B. Smith	Raymond Adams	1963	3,989	3,750			N	A	--
1C	3235	43-11	37-25	Deon Awtrey	Brookfield Drilling	1968	4,011	3,701			G, 8	Irr	--
1D	513	42-41	36-49	Lloyd G. Prewett	J. H. Fish	1954	4,002	3,734			E, 8	Irr	--
20I	2425	43-26	34-35	C. W. Keliehor	Parmer County Drilling Co.	1964	3,962	--	191.0	Dec. 7, 1979	G, 6	Irr	Observation well.

PARMER COUNTY

Records of Wells--Continued

State well no.	District ident. no.	Latitude	Longitude	Owner	Driller	Date completed	Elev. of land surface (ft)	Elev. of base of Ogallala (ft)	Water level		Type of power and pump size (in.)	Use of water	Remarks
									Below land surface datum (ft)	Date of measurement			
10-20-2A	1639	34-44-23	102-34-58	O. B. Hefner	West Texas Drilling, Inc.	1959	3,980	3,688			G, 6	Irr	--
2B	3512	44-33	33-24	H. J. Kuper	do	1970	3,952	3,600			G, 8	Irr	--
2C	2090	44-20	32-46	Mrs. W. F. Lawrence	Pat Gallagher	1963	3,950	3,560			G, 8	Irr	--
2D	1613	43-12	34-17	C. R. Walser	M. L. Winget	1959	3,959	3,714			N	A	--
2E	3301	43-30	32-56	W. P. McMinn	Raymond Adams	1968	3,942	3,611			G, 6	Irr	--
3A	1948	44-35	31-47	Henry Kuper	Pat Gallagher	1962	3,936	3,516			G, 8	Irr	--
3B	3555	42-40	31-44	Kenneth Christie	Big T Pump Co., Inc.	1970	3,912	3,627			G, 8	Irr	--
402	3736	40-07	36-04	Clyde Hays	Parmer County Drilling Co.	1971	3,988	--	259.9	Dec. 10, 1979	G, 8	Irr	Observation well.
4A	1758	42-23	35-41	Earl Plank	C. R. Winget	1961	3,973	3,716			G, 6	Irr	--
4B	3534	41-25	36-39	Glyn Hamilton	Raymond Adams	1970	3,976	3,687			G, 6	Irr	--
4C	3295	41-39	35-18	Fern Barnett	do	1968	3,965	3,727			E, 3	Irr	--
4D	676	40-05	37-13	Harland H. Frye	Fred Simms	1955	3,989	3,624			N	A	--
5A	3035	42-02	32-57	Roy Euler	Waymon Wilkins	1967	3,941	3,701			G, 8	Irr	--
5B	2345	41-25	34-21	John Benger	Charles B. Short	1964	3,928	3,683			G, 8	Irr	--
5C	2794	40-15	34-51	Bruce Parr	Parmer County Drilling Co.	1966	3,972	3,705			N	A	--
5D	2888	40-23	33-09	Edward Jesko	Walco Drilling, Inc.	1966	3,939	3,674			G, 6	Irr	--

PARMER COUNTY

Records of Wells--Continued

State well no.	District ident. no.	Latitude	Longitude	Owner	Driller	Date completed	Elev. of land surface (ft)	Elev. of base of Ogallala (ft)	Water level		Type of power and pump size (in.)	Use of water	Remarks
									Below land surface datum (ft)	Date of measurement			
10-20-6A	3292	34-42-03	102-32-17	Kenneth Neill	Parmer County Drilling Co.	1968	3,929	3,684			G, 6	Irr	--
6B	3093	41-00	32-24	Otey Hinds	do	1967	3,928	3,693			G, 6	Irr	--
7A	673	39-14	35-39	Harland H. Frye	Fred Sinms	1955	3,967	3,617			G, 10	Irr	--
7B	3890	38-34	37-14	George Frye	Parmer County Drilling Co.	1973	3,970	3,590			G, 8	Irr	--
7C	1384B	38-02	35-20	Big T Pump Co. Farms	West Texas Drilling, Inc.	1957	3,988	3,565			G, 8	Irr	--
8A	2867	39-12	34-35	Wesley Barnett	Parmer County Drilling Co.	1966	3,957	3,633			G, 8	Irr	--
8B	1880	39-21	33-45	Robert L. Straw	Friona Drilling & Pump Co., Inc.	1962	3,945	3,631			G, 8	Irr	--
8C	3173	37-55	33-30	O. L. Rankin	Parmer County Drilling Co.	1967	3,964	3,584			G, 8	Irr	--
8D	1206	37-54	32-43	do	do	1956	3,965	3,600			N	A	--
901	4017	39-24	32-25	Mrs. N. M. Blakley	Big T Pump Co., Inc.	1973	3,931	--	193.6	Dec. 10, 1979	G, 6	Irr	Observation well.
9B	3601	38-57	32-36	Burl F. Rogers	Parmer County Drilling Co.	1971	3,932	3,662			G, 6	Irr	--
9C	1991	37-55	32-09	M. R. Buck	West Texas Drilling, Inc.	1962	3,962	3,632			G, 8	Irr	--
25-102	1502	36-32	57-54	E. J. Faust Estate & J. C. Hilbun	West Texas Drilling, Inc.	1958	4,277	--	291.4	Dec. 11, 1979	N	A	Observation well.

PARMER COUNTY

Records of Wells--Continued

State well no.	District ident. no.	Latitude	Longitude	Owner	Driller	Date completed	Elev. of land surface (ft)	Elev. of base of Ogallala (ft)	Water level		Type of power and pump size (in.)	Use of water	Remarks
									Below land surface datum (ft)	Date of measurement			
10-25-1A	2161	34-36-51	102-58-45	Dean McCallum	Jim Gardner	1963	4,292	3,962			G, 8	Irr	--
1B	1838	36-22	59-47	Jack Shelley & Son	Haynes Machine Co.	1961	4,322	3,946			G, 6	Irr	--
1C	1503	36-07	57-57	Hilbun & Faust	West Texas Drilling, Inc.	1958	4,281	3,942			G, 6	Irr	--
1D	4212	35-28	59-25	Readheimer Estate	Bud Gibbons	1974	4,268	3,934			N	A	--
2A	500	36-53	56-56	G. W. Williams	Whitesides Drilling Co.	1954	4,227	3,995			G, 6	Irr	--
2B	1910	36-43	55-33	CCC Incorporated	Loyd Ragland	1962	4,194	3,918			G, 6	Irr	--
2C	69	35-58	56-54	Robert E. Maxey	H. D. Sneed	1953	4,256	4,018			N	A	--
301	291	36-09	53-38	Mrs. Joe & Giles Williams	W. D. Jones	1954	4,191	--	303.8	Dec. 10, 1979	E, 2	Irr	Observation well.
3A	3794	37-16	54-21	T. S. Hancock	Adams Drilling Co.	1972	4,155	3,894			E, 3	Irr	--
3B	3040	35-43	54-38	Mrs. H. T. Reynolds	Jim Gardner	1967	4,223	3,849			E, 4	Irr	--
3C	1678	35-31	53-48	F. L. Carson	Green Machinery Co., Inc.	1960	4,210	3,835			E, 3	Irr	--
3D	3227	35-46	52-35	H. D. Bradshaw	Charley Kersey	1968	4,194	3,815			E, 4	Irr	--
3E	2514	35-02	54-54	W. F. Bartley	H. G. Edwards	1964	4,188	3,894			E, 2½	D	--
402	552	34-47	58-15	C. D. Leon	Howard & Sons	1954	4,227	--	264.3	Jan. 3, 1980	G, 8	U	Observation well.
4A	535	34-49	58-30	J. S. Triplett, Jr.	M. L. Winget	1955	4,232	3,920			G, 6	Irr	--

PARMER COUNTY

Records of Wells--Continued

State well no.	District ident. no.	Latitude	Longitude	Owner	Driller	Date completed	Elev. of land surface (ft)	Elev. of base of Ogallala (ft)	Water level		Type of power and pump size (in.)	Use of water	Remarks
									Below land surface datum (ft)	Date of measurement			
10-25-4B	2150	34-34-10	102-58-09	Jack Clayton	Green Machinery Co., Inc.	1963	4,198	3,925			G, 6	Irr	--
4C	661	33-06	58-50	Hargrove & Williams	Parmer County Pump Co.	1955	4,205	3,781			G, 8	Irr	--
502	3119	33-25	56-07	Alvin Ford	Jim Gardner	1967	4,134	--	179.8	Dec. 11, 1979	E, 3	Irr	Observation well.
5A	2370	34-59	57-11	J. T. Hammonds	Joe C. Howard, Jr.	1964	4,214	3,983			N	A	--
5B	991	34-11	56-43	G. A. Bandy	Massey Brothers	1955	4,172	3,992			N	A	--
5C	270	33-47	55-29	Ward Thompson	Green Machinery Co., Inc.	1954	4,137	3,893			N	A	--
5D	1969	32-40	57-13	Robert E. Wilson	West Texas Drilling, Inc.	1962	4,168	3,849			G, 8	Irr	--
6A	2643	34-10	54-41	N. L. Tharp	Dirks Drilling Co.	1965	4,148	3,838			E, 5	Irr	--
6B	607	34-43	52-41	C. R. Elliott	Howard & Sons	1955	4,177	3,792			G, 4	Irr	--
6C	1850	34-11	53-11	Harmon & Toles Elevator Co.	L. J. Dirks	1962	4,143	3,791			G, 6	Irr	--
6D	1127	33-19	54-31	Davis & McCracken	J. H. Fish	1956	4,115	3,850			N	A	--
6E	2728	33-26	53-35	Carl Rea	Walco Drilling Co.	1965	4,111	3,805			G, 6	Irr	--
6F	4423	32-49	52-38	Leon Schilling	Elmer Lee Criswell	1976	4,098	3,763			G, 6	Irr	--

PARMER COUNTY

Records of Wells--Continued

State well no.	District ident. no.	Latitude	Longitude	Owner	Driller	Date completed	Elev. of land surface (ft)	Elev. of base of Ogallala (ft)	Water level		Type of power and pump size (in.)	Use of water	Remarks
									Below land surface datum (ft)	Date of measurement			
10-25-701	203B	34-32-24	102-58-50	Tommy Williams	Green Machinery Co., Inc.	1954	4,182	--	293.8	Dec. 11, 1979	G, 8	Irr	Observation well.
7A	495	31-40	58-09	W. R. Rhyne	Whitesides Brothers	1954	4,161	3,749			G, 8	Irr	--
7B	1762	31-31	59-17	Oakley D. Stevenson	Friona Drilling & Pump Co., Inc.	1961	4,166	3,731			G, 8	Irr	--
7C	143B	30-28	58-39	W. E. Cumpton	Whitesides Brothers	1954	4,156	3,742			G, 8	Irr	--
801	1171	30-47	56-07	Harold Phillips	Parmer County Drilling Co.	1956	4,133	3,850	251.0	Dec. 10, 1979	E, 3	Irr	Observation well.
8A	986	32-07	55-43	A. E. Steelman	Green Machinery Co., Inc.	1955	4,120	3,872			G, 6	Irr	--
8B	4008	31-10	56-58	W. E. Thornton	William D. Howard	1974	4,145	3,795			G, 8	Irr	--
9A	4226	32-03	53-53	Ralph Roming	do	1974	4,083	3,798			G, 6	Irr	--
9B	2014	30-58	54-22	Harold Hawkins	Jesse Birdsong	1962	4,087	3,792			G, 6	Irr	--
26-101	748	35-54	51-32	Garner Brothers	Jim Rule	1955	4,175	--	323.4	Jan. 3, 1980	G, 8	Irr	Observation well.
1A	1635	37-22	50-31	M. H. Sylvester	Raymond Adams	1960	4,113	3,768			G, 8	Irr	--
1B	3553	36-41	51-55	Carson & McFarland	Parmer County Drilling Co.	1970	4,144	3,824			G, 5	Irr	--
1C	3696	36-17	51-32	Garner Brothers	Jim Gardner	1964	4,153	3,805			G, 4	Irr	--

PARMER COUNTY

Records of Wells--Continued

State well no.	District ident. no.	Latitude	Longitude	Owner	Driller	Date completed	Elev. of land surface (ft)	Elev. of base of Ogallala (ft)	Water level		Type of power and pump size (in.)	Use of water	Remarks
									Below land surface datum (ft)	Date of measurement			
10-26-1D	978	34-36-02	102-52-08	E. M. Savage	Green Machinery Co., Inc.	1955	4,178	3,776			N	A	--
1E	1060	35-08	50-10	J. B. & Monty Barrett	Haynes Machinery, Inc.	1956	4,193	3,733			G, 8	Irr	--
201	4425	36-42	48-35	Wendell Garner	Brookfield Drilling	1976	4,102	--	281.4	Jan. 3, 1980	G, 6	Irr	Observation well.
2A	1570	37-00	48-52	Sloan H. Osborn	Parmer County Drilling Co.	1959	4,092	3,750			G, 8	Irr	--
2B	2297	36-35	47-52	Ralph Shelton	--	1964	4,111	3,704			G, 8	Irr	--
2C	193B	36-06	49-51	J. C. Stowers	Green Machinery Co., Inc.	1954	4,148	3,760			G, 8	Irr	--
2D	427	35-45	48-23	R. W. Shelton	Whitesides Brothers	1954	4,154	3,693			G, 8	Irr	--
2E	2298	35-16	48-44	I. W. Quickel	Jim Gardner	1964	4,184	3,684			G, 6	Irr	--
301	772	35-58	46-48	Claborn Funeral Home	L. C. Malone	1955	4,122	--	355.0	Dec. 10, 1979	E, 3	Irr	Observation well.
3A	2485	36-51	45-46	R. L. Fleming	Waymon Wilkins	1964	4,080	3,658			G, 8	Irr	--
3B	3445	36-13	46-43	C. W. Dixon	Parmer County Drilling Co.	1969	4,107	3,662			G, 8	Irr	--
3C	538	35-28	46-40	Sam Rundell	Howard & Sons	1955	4,136	3,664			G, 8	Irr	--
402	4143	33-47	51-56	Nick Treinin	J. D. Kirkland, Jr.	1974	4,135	--	326.8	Jan. 2, 1980	G, 6	Irr	Observation well.
4A	3255	34-51	51-50	E. A. Preston	Bud Gibbons	1968	4,184	3,784			G, 6	Irr	--

FARMER COUNTY

Records of Wells--Continued

State well no.	District ident. no.	Latitude	Longitude	Owner	Driller	Date completed	Elev. of land surface (ft)	Elev. of base of Ogallala (ft)	Water level		Type of power and pump size (in.)	Use of water	Remarks
									Below land surface datum (ft)	Date of measurement			
10-26-4B	3708	34-34-21	102-51-47	J. E. Rexrode	Green Machinery Co., Inc.	1971	4,155	3,764			G, 6	Irr	--
4C	2436	33-49	52-16	B. L. Marshall	Waymon Wilkins	1964	4,134	3,748			N	A	--
502	3453	33-14	48-07	Ruth Heath	Parmer County Drilling Co.	1969	4,102	--	332.8	Dec. 10, 1979	G, 6	Irr	Observation well.
5A	1424	34-07	48-50	A. E. Steelman	Green Machinery Co., Inc.	1958	4,148	3,689			G, 8	Irr	--
5B	211	33-41	49-03	Lee H. Sudderth	Jack Porter	1954	4,130	3,694			N	A	--
5C	1471	32-46	49-52	Jimmie Charles	Green Machinery Co., Inc.	1958	4,105	3,695			G, 8	Irr	--
5D	181	32-48	48-51	Bob Sudderth & A. M. Wilson	Whitesides Brothers	1954	4,097	3,692			G, 8	Irr	--
5E	3529	33-15	47-35	Lillie Bell Williams, Estate	Adair Bishop	1970	4,099	3,651			G, 8	Irr	--
602	--	32-44	45-12	S. L. & Homer Garrison	Parmer County Drilling, Inc.	1967	4,074	--	320.7	Dec. 10, 1979	G, 8	Irr	Observation well.
6A	2473	34-41	46-43	James Crump	Waymon Wilkins	1964	4,144	3,655			N	A	--
6B	2640	34-08	47-11	Mrs. Charles Vasek	Waymon Wilkins	1965	4,123	3,663			G, 8	Irr	--
6C	2111	34-37	45-01	L. C. Mingus	Raymond Adams	1963	4,133	3,638			G, 8	Irr	--

PARMER COUNTY

Records of Wells--Continued

State well no.	District ident. no.	Latitude	Longitude	Owner	Driller	Date completed	Elev. of land surface (ft)	Elev. of base of Ogallala (ft)	Water level		Type of power and pump size (in.)	Use of water	Remarks
									Below land surface datum (ft)	Date of measurement			
10-26-6D	3503	34-33-41	102-45-43	Lester Cole	Parmer County Drilling Co.	1970	4,099	3,612			G, 6	Irr	--
6E	1815	33-12	46-03	Gerald Jungman	John Gallagher	1961	4,084	3,624			G, 8	Irr	--
702	2506	32-01	51-59	Earl D. Stevenson	Waymon Wilkins	1964	4,071	--	235.4	Dec. 10, 1979	G, 6	Irr	Observation well.
7A	4590	32-20	51-24	Grady W. Sorley	Elmer Lee Criswell	1977	4,091	3,696			G, 6	Irr	--
7B	4005	31-22	51-34	Scott Levins	Big T Pump Co., Inc.	1973	4,059	3,711			G, 8	Irr	--
7C	3580	30-14	51-35	Anderson Brothers	West Texas Pump Co.	1971	4,066	3,714			G, 8	Irr	--
802	3664B	30-37	48-17	Butler Estate	Parmer County Drilling Co.	1971	4,047	--	248.8	Dec. 10, 1979	G, 8	Irr	Observation well.
8A	1234	31-54	49-09	Freeman Thacher	Green Machinery Co., Inc.	1957	4,086	3,671			G, 8	Irr	--
8B	2935	31-59	47-47	Ellis R. Barry	do	1966	4,076	3,631			G, 8	Irr	--
8C	1008	31-24	48-52	B. E. Richards	Parmer County Drilling Co.	1955	4,069	3,661			G, 8	Irr	--
8D	2740	31-23	47-35	David H. Carson	do	1965	4,067	3,647			G, 8	Irr	--
8E	486	30-37	48-36	M. C. Butler	Adams - Brookfield	1954	4,052	3,646			G, 8	Irr	--
9A	1995	32-21	46-16	Mary Ruth Martin	Jesse Birdsong	1962	4,079	3,628			G, 8	Irr	--
9B	2853	31-53	45-07	D. P. Mann	Lowe Drilling Co.	1966	4,062	3,617			G, 8	Irr	--

PARMER COUNTY

Records of Wells--Continued

State well no.	District ident. no.	Latitude	Longitude	Owner	Driller	Date completed	Elev. of land surface (ft)	Elev. of base of Ogallala (ft)	Water level		Type of power and pump size (in.)	Use of water	Remarks
									Below land surface datum (ft)	Date of measurement			
10-26-9C	1509	34-30-55	102-46-21	R. L. Rule	Parmer County Drilling Co.	1958	4,048	3,641			G, 8	Irr	--
9D	1658	31-08	45-08	Charles Rauh	do	1959	4,052	3,627			G, 8	Irr	--
27-102	1851	36-48	43-56	Lucille Collier	Raymond Adams	1962	4,066	--	298.4	Dec. 10, 1979	G, 8	Irr	Observation well.
103	1682	35-05	44-38	Joe S. Menefee	Green Machinery Co., Inc.	1960	4,109	--	382.0	do	G, 8	Irr	Do.
1A	3279	36-50	44-40	Mrs. Lucille Collier	Raymond Adams	1968	4,073	3,625			G, 8	Irr	--
1B	1495	36-49	43-36	Clyde Goodwine	West Texas Drilling, Inc.	1958	4,066	3,656			G, 8	Irr	--
1C	233	36-11	44-40	V. R. Jordan	Massey Brothers	1954	4,092	3,627			G, 8	Irr	--
1D	3090	36-01	43-33	Joe S. Menefee	Green Machinery Co.	1967	4,072	3,625			G, 8	Irr	--
1E	1313	35-32	44-38	John L. Collier	L. A. Ragland	1957	4,099	3,603			G, 8	Irr	--
1F	1885	35-28	43-34	Robert E. Collier	Friona Drilling & Pump Co., Inc.	1962	4,078	3,583			G, 8	Irr	--
2A	2948	36-49	42-17	J. L. Shaffer	Parmer County Drilling Co.	1967	4,044	3,679			G, 6	Irr	--
2B	2056	37-09	41-05	Elmer Euler	West Texas Drilling, Inc.	1963	4,027	3,652			N	A	--
2C	3247	36-26	40-31	P. L. London	Raymond Adams	1968	4,045	3,618			G, 8	Irr	--

PARMER COUNTY

Records of Wells--Continued

State well no.	District ident. no.	Latitude	Longitude	Owner	Driller	Date completed	Elev. of land surface (ft)	Elev. of base of Ogallala (ft)	Water level		Type of power and pump size (in.)	Use of water	Remarks
									Below land surface datum (ft)	Date of measurement			
10-27-2D	3590	34-35-56	102-40-57	Arthur M. Drake	Raymond Adams	1971	4,043	3,610			N	A	--
2E	1185	35-06	40-07	Ed Boggess	Parmer County Drilling Co.	1957	4,069	3,623			N	A	--
301	40351	35-17	38-01	Virgil M. Ferguson	Massey Brothers	1950	4,056	--	335.8	Dec. 7, 1979	G, 8	Irr	Observation well.
3A	512	36-50	39-18	W. F. Cogdill	Massey Brothers Drilling Co.	1954	4,031	3,603			G, 8	Irr	--
3B	3475	36-33	39-32	P. L. London, Estate	Raymond Adams	1970	4,037	3,600			G, 8	Irr	--
3C	2874	35-38	38-34	Hugh Buckner	Waymon Wilkins	1966	4,056	3,601			G, 8	Irr	--
3D	1760	36-19	37-40	Eugene Boggess	Parmer County Drilling Co.	1961	4,054	3,584			G, 8	Irr	--
4A	1721	34-49	44-09	R. Q. Silverthorne	do	1960	4,111	3,616			G, 8	Irr	--
4B	3531	34-27	43-35	Spencer Hough	Raymond Adams	1970	4,106	3,604			G, 6	Irr	--
4C	3085	33-54	42-35	Rudolph Renner, Sr.	Waymon Wilkins	1967	4,093	3,602			G, 8	Irr	--
4D	1368	33-41	42-48	David Moseley	Massey Brothers Drilling	1957	4,086	3,606			G, 8	Irr	--
4E	2331	33-31	44-01	Gilbert Wenner	Parmer County Drilling Co.	1964	4,075	3,615			G, 8	Irr	--
4F	3113	33-08	43-29	Olan W. Turner	Waymon Wilkins	1967	4,072	3,597			G, 6	Irr	--
4G	1449	32-48	44-09	H. T. Magness	Parmer County Pump Co.	1958	4,072	3,612			G, 8	Irr	--

PARMER COUNTY

Records of Wells--Continued

State well no.	District ident. no.	Latitude	Longitude	Owner	Driller	Date completed	Elev. of land surface (ft)	Elev. of base of Ogallala (ft)	Water level		Type of power and pump size (in.)	Use of water	Remarks
									Below land surface datum (ft)	Date of measurement			
10-27-4H	2300	34-33-16	102-44-58	Billy D. Baxter	Parmer County Drilling Co.	1964	4,082	3,627			G, 8	Irr	--
50I	1367	34-05	41-06	Floyd & Folster Rector & C. Trowbridge	Adams Drilling Co.	1957	4,091	--	377.6	Dec. 7, 1979	G, 8	Irr	Observation well.
5A	209	34-38	42-08	D. C. Burnett	Massey Brothers	1954	4,101	3,606			G, 8	Irr	--
5B	2998	34-22	41-33	G. A. Collier	Waymon Wilkins	1967	4,098	3,586			G, 8	Irr	--
5C	2271	34-06	40-30	Ed Boggess	Parmer County Drilling Co.	1964	4,084	3,585			G, 8	Irr	--
5D	2668	33-43	41-29	C. W. Dixon	Parmer County Pump Co.	1965	4,066	3,606			G, 8	Irr	--
5E	1062	32-51	40-11	D. T. Shirley, Estate	Green Machinery Co., Inc.	1956	4,045	3,587			N	A	--
60I	494	32-59	38-21	Buddy Wiseman	Massey Brothers	1954	4,056	--	356.7	Dec. 7, 1979	G, 8	Irr	Observation well.
6A	2667	34-42	39-27	Mrs. Leona Wolfe	Green Machinery Co., Inc.	1965	4,077	3,617			G, 8	Irr	--
6B	2535	34-31	38-44	Johnny W. Hand	Waymon Wilkins	1965	4,069	3,570			G, 8	Irr	--
6C	2698	33-41	39-33	Tom Breedlove	do	1965	4,059	3,608			N	A	--
6D	3472	32-53	38-58	W. C. Neel	Raymond Adams	1970	4,049	3,556			G, 8	Irr	--
6E	2239	32-45	37-53	Ranza B. Boggess	do	1963	4,039	3,525			G, 8	Irr	--

PARMER COUNTY

Records of Wells--Continued

State well no.	District ident. no.	Latitude	Longitude	Owner	Driller	Date completed	Elev. of land surface (ft)	Elev. of base of Ogallala (ft)	Water level		Type of power and pump size (in.)	Use of water	Remarks
									Below land surface datum (ft)	Date of measurement			
10-27-702	3005	34-31-22	102-43-23	Gilbert Wenner	Parmer County Drilling Co.	1967	4,044	--	293.5	Dec. 7, 1979	G, 8	Irr	Observation well.
7A	2367	31-52	43-08	Edna M. Thompson	Adams Drilling	1964	4,042	3,596			G, 8	Irr	--
7B	2839	31-22	43-08	B. O. Elder	Lowe Drilling Co.	1966	4,039	3,611			G, 8	Irr	--
7C	2854	31-14	44-39	Earl D. Stevenson	Waymon Wilkins	1966	4,051	3,605			G, 8	Irr	--
7D	2099	30-35	43-05	Lucille Foster Kirk	Jess Birdsong	1963	4,026	3,603			G, 8	Irr	--
8A	1796	32-10	42-08	A. P. McGee	Waymon Wilkins	1961	4,020	3,598			G, 8	Irr	--
8B	926	31-54	41-20	Eugene Ellis	Massey Brothers	1955	4,036	3,582			G, 8	Irr	--
8C	3142	31-02	41-07	G. W. Fleming	Parmer County Drilling Co.	1967	4,014	3,569			G, 8	Irr	--
8D	1523	30-35	41-53	George A. Heath	do	1959	4,015	3,585			G, 8	Irr	--
8E	1894	30-01	41-35	Mrs. C. A. Hubbard	Green Machinery Co., Inc.	1962	4,002	3,569			G, 8	Irr	--
901	40389	31-23	39-38	A. L. Black	--	1947	4,009	--	284.1	Dec. 7, 1979	G, 8	Irr	Observation well.
9A	565	31-37	39-26	N. C. White	Massey Brothers Drilling Co.	1954	4,010	3,538			G, 8	Irr	--
9B	3094	31-11	39-13	Floyd Dutton	Green Machinery Co.	1967	4,006	3,521			G, 8	Irr	--
9C	3061	31-22	38-07	John Hand	John C. Stone	1967	4,004	3,499			G, 10	Irr	--

PARMER COUNTY

Records of Wells--Continued

State well no.	District ident. no.	Latitude	Longitude	Owner	Driller	Date completed	Elev. of land surface (ft)	Elev. of base of Ogallala (ft)	Water level		Type of power and pump size (in.)	Use of water	Remarks
									Below land surface datum (ft)	Date of measurement			
10-27-9D	3080	34-30-11	102-37-37	Olan W. Turner	Waymon Wilkins	1967	3,974	3,551			G, 8	Irr	--
28-102	3904	35-28	36-01	Jim Hunter, Jr.	Green Machinery Co., Inc.	1973	4,039	--	326.2	Jan. 4, 1980	G, 6	Irr	Observation well.
1A	1860	36-50	37-22	L. R. Hand	Friona Drilling & Pump Co., Inc.	1962	4,038	3,563			G, 8	Irr	--
1B	1392	36-51	36-16	J. E. Harper	West Texas Drilling, Inc.	1957	4,031	3,561			G, 8	Irr	--
1C	2684	35-44	35-44	J. G. McFarland Co.	Parmer County Drilling Co.	1965	4,031	3,546			C, 6	Irr	--
202	3691	36-50	34-12	Walter Riethmayer	Brookfield Drilling Co.	1971	4,007	--	313.1	Dec. 7, 1979	G, 6	Irr	Observation well.
2A	3049	36-50	34-26	do	do	1967	4,004	3,544			G, 8	Irr	--
2B	3132	36-43	34-01	J. J. Harper	Bud Gibbons Drilling Co.	1967	4,012	3,552			G, 8	Irr	--
2C	3284	36-13	33-54	Robert L. Straw	Parmer County Drilling Co.	1968	4,021	3,541			G, 8	Irr	--
2D	2692	36-03	32-56	J. R. Southward	Charles B. Short	1965	4,017	3,542			G, 8	Irr	--
2E	1434	35-30	34-42	Claude Miller	Parmer County Pump Co.	1958	4,044	3,542			G, 8	Irr	--
2F	1004	35-30	34-00	do	J. H. Fish	1955	4,032	3,530			G, 8	Irr	--
3A	180	36-06	32-10	M. R. Buck	Massey Brothers Drilling Co.	1954	3,999	3,601			G, 8	Irr	--

FARMER COUNTY

Records of Wells--Continued

State well no.	District ident. no.	Latitude	Longitude	Owner	Driller	Date completed	Elev. of land surface (ft)	Elev. of base of Ogallala (ft)	Water level		Type of power and pump size (in.)	Use of water	Remarks
									Below land surface datum (ft)	Date of measurement			
10-28-3B	251	34-35-27	102-32-11	R. M. Warren	W. D. Jones	1954	4,006	3,541			G, 8	Irr	--
4A	1007	34-29	36-33	Whitefield Estate	Massey Brothers	1955	4,055	3,566			G, 8	Irr	--
4B	1365	33-51	37-18	Ranza Boggess	do	1957	4,066	3,560			G, 8	Irr	--
4C	1042	33-58	35-11	Orho Whitefield	Parmer County Drilling Co.	1955	4,042	3,544			G, 8	Irr	--
4D	866	33-27	35-30	E. H. Cummings	Massey Brothers	1955	4,038	3,490			G, 8	Irr	--
4E	2972	32-46	36-46	M. B. Buchanan	Green Machinery Co., Inc.	1967	4,027	3,490			G, 8	Irr	--
501	1422	32-59	34-10	Kenneth O'Brian	Adams Drilling Co.	1958	4,008	--	338.5	Dec. 7, 1979	G, 8	Irr	Observation well.
5A	4405	34-49	34-51	J. C. McFarland	Parmer County Drilling Co.	1976	4,028	3,498			E, 6	Irr	--
5B	1761	34-44	33-59	R. W. Woodruff	do	1961	4,031	3,528			G, 8	Irr	--
5C	3614	33-49	32-58	Earl Miller Estate	do	1971	4,005	3,515			G, 6	Irr	--
5D	2443	33-23	34-09	Russel O'Brian	Waymon Wilkins	1964	4,022	3,504			G, 8	Irr	--
703	1771	30-57	36-20	Mercer Farms	Raymond Adams	1961	3,980	--	273.1	Dec. 7, 1979	G, 8	Irr	Observation well.
7A	3075	32-08	36-26	Mrs. Sharron Norton	Green Machinery Co., Inc.	1967	4,002	3,502			G, 8	Irr	--
7B	2752	31-08	37-25	Mike Allen	West Texas Drilling, Inc.	1965	3,993	3,533			G, 8	Irr	--

PARMER COUNTY

Records of Wells--Continued

State well no.	District ident. no.	Latitude	Longitude	Owner	Driller	Date completed	Elev. of land surface (ft)	Elev. of base of Ogallala (ft)	Water level		Type of power and pump size (in.)	Use of water	Remarks
									Below land surface datum (ft)	Date of measurement			
10-28-7C	3741	34-31-05	102-35-54	Tom O'Brian	Raymond Adams	1971	3,979	3,548			G, 8	Irr	--
7D	3207	31-18	35-18	Kenneth O'Brian	do	1968	3,985	3,540			G, 6	Irr	--
7E	2969	30-09	36-24	Chas. L. Mercer	Waymon Wilkins	1967	3,963	3,561			G, 8	Irr	--
7F	4632	30-26	35-18	Henry Ivy	Big T Pump Co., Inc.	1977	3,964	3,564			G, 8	Irr	--
801	2683	31-39	32-56	Anderson Brothers	West Texas Drilling Co.	1965	3,965	3,520	298.8	Dec. 7, 1979	G, 8	Irr	Observation well.
8A	876	32-21	33-25	Howard Brothers	Green Machinery Co.	1955	3,996	3,506			N	A	--
8B	1646	31-41	34-36	George A. Jones	Raymond Adams	1959	3,987	3,528			G, 8	Irr	--
8C	1803	31-34	33-41	Curt Glenn	Geo. H. Robertson	1961	3,976	3,514			G, 6	Irr	--
8D	1209	30-48	33-01	Miller Farms	David West	1957	3,949	3,530			G, 8	Irr	--
8E	2673	30-03	34-17	E. L. Fairchild	Waymon Wilkins	1965	3,949	3,553			G, 8	Irr	--
8F	1149	30-02	33-13	Miller Farms	Haynes Machinery Co.	1956	3,929	3,526			G, 8	Irr	--
9A	1208	30-57	32-24	do	David West	1957	3,946	3,494			G, 8	Irr	--
9B	1210	30-08	32-02	do	do	1957	3,917	3,527			G, 8	Irr	--
33-103	4779	28-10	59-16	Aldridge & Cramer	L. K. Howard	1979	4,169	--	306.3	Dec. 10, 1979	G, 6	Irr	Observation well.
1A	3086	29-47	59-18	Mrs. Freda Finley	Green Machinery Co., Inc.	1967	4,149	3,729			G, 8	Irr	--

PARMER COUNTY

Records of Wells--Continued

State well no.	District ident. no.	Latitude	Longitude	Owner	Driller	Date completed	Elev. of land surface (ft)	Elev. of base of Ogallala (ft)	Water level		Type of power and pump size (in.)	Use of water	Remarks
									Below land surface datum (ft)	Date of measurement			
10-33-1B	2031	34-29-48	102-57-31	R. L. Douglas, Sr.	Jesse Birdsong	1963	4,139	3,774			G, 8	Irr	--
1C	3167	28-12	58-12	Berggren Brothers	West Texas Drilling of Hereford	1967	4,154	3,727			G, 8	Irr	--
1D	1714	27-48	58-15	Jack Waltman	Green Machinery Co., Inc.	1960	4,166	3,719			G, 8	Irr	--
2A	3832	29-53	56-45	Mrs. Roy Hawkins	do	1972	4,136	3,806			G, 8	Irr	--
2B	519	29-29	56-08	J. D. Kirkpatrick	Massey Brothers	1954	4,121	3,826			N	A	--
2C	1763	28-45	56-10	Jack Dunn	Wayne Kindred	1961	4,119	3,813			G, 4	Irr	--
310	4734	29-12	54-04	Jack Clayton	Green Machinery Co., Inc.	1978	4,094	--	271.0	Jan. 3, 1980	G, 6	Irr	Observation well.
3A	2922	29-52	54-31	Roy Melugin	do	1966	4,091	3,766			G, 8	Irr	--
3B	1993	29-06	54-01	Jack Clayton	Jesse Birdsong	1962	4,090	3,725			G, 6	Irr	--
3C	3028	28-24	54-55	A. L. Hartzog	Parmer County Drilling Co.	1967	4,092	3,729			G, 8	Irr	--
3D	2246	28-29	53-23	T. W. Fuller	do	1963	4,086	3,716			G, 8	Irr	--
3E	1399	27-50	54-30	A. L. Hartzog	do	1958	4,113	3,716			G, 8	Irr	--
3F	1782	27-51	53-00	George W. Dupree	do	1961	4,094	3,699			G, 8	Irr	--
4A	3861	26-37	57-42	J. T. Coburn	Irrigation Supply Co.	1972	4,169	3,631			G, 8	Irr	--
4B	4714	25-14	59-18	C. H. White Estate	Lee K. Howard	1978	4,145	3,705			G, 8	Irr	--

PARMER COUNTY

Records of Wells--Continued

State well no.	District ident. no.	Latitude	Longitude	Owner	Driller	Date completed	Elev. of land surface (ft)	Elev. of base of Ogallala (ft)	Water level		Type of power and pump size (in.)	Use of water	Remarks
									Below land surface datum (ft)	Date of measurement			
10-33-501	2062	34-25-07	102-56-20	Floyd Embry	Irrigation Supply Co.	1963	4,131	--	296.3	Dec. 11, 1979	E, 6	Irr	Observation well.
502	465	27-05	57-04	Jack Dunn	Massey Brothers	1954	4,168	--	329.1	do	G, 8	Irr	Do.
5A	837	27-29	55-42	Lee H. Sudderth	John Bell	1955	4,116	3,718			G, 6	Irr	--
5B	2933	25-53	56-30	E. L. Cochran	Green Machinery Co., Inc.	1967	4,144	3,654			G, 8	Irr	--
5C	4257	25-45	55-38	T. M. Caldwell	Parmer County Drilling Co.	1975	4,136	3,646			G, 8	Irr	--
601	115B	26-40	53-38	J. T. Jones	Green Machinery Co., Inc.	1953	4,119	--	309.5	Dec. 11, 1979	G, 8	Irr	Observation well.
6A	2644	27-09	53-17	L. F. Mayfield	Waymon Wilkins	1965	4,105	3,685			G, 8	Irr	--
6B	2863	26-38	54-48	Warlick Carr	Lowe Drilling Co.	1966	4,137	3,667			G, 6	Irr	--
6C	3561	25-45	54-40	Mrs. J. I. Gober	Green Machinery Co., Inc.	1970	4,127	3,627			G, 8	Irr	--
7A	1576	24-00	58-15	Bill Bates	do	1959	4,121	3,710			G, 8	Irr	--
7B	2531	22-57	59-40	Jones & Aldridge	A. T. Watts	1964	4,104	3,705			G, 8	Irr	--
7C	2091	22-47	58-27	L. F. Rucktashel	K & V Drilling	1963	4,094	3,672			G, 8	Irr	--
801	900	23-58	57-22	Donnie Waller	L. E. Ware, Drilling Contractor	1955	4,106	--	262.8	Dec. 11, 1979	G, 8	Irr	Observation well.

PARMER COUNTY

Records of Wells--Continued

State well no.	District ident. no.	Latitude	Longitude	Owner	Driller	Date completed	Elev. of land surface (ft)	Elev. of base of Ogallala (ft)	Water level		Type of power and pump size (in.)	Use of water	Remarks
									Below land surface datum (ft)	Date of measurement			
10-33-802	17	34-22-38	102-55-05	Herbert L. Gohlke	W. D. Jones	1953	4,067	--	232.6	Dec. 17, 1979	G, 8	Irr	Observation well.
8A	1156	24-50	56-05	G. H. Lindop	Green Machinery Co., Inc.	1956	4,128	3,730			G, 8	Irr	--
8B	1225	22-50	56-03	C. J. Henderson	do	1957	4,078	3,656			G, 8	Irr	--
902	1720	22-40	53-02	J. F. Mount	Watts Machine & Pump Co.	1960	4,049	3,674	227.2	Dec. 17, 1979	G, 8	Irr	Observation well.
9A	4519	23-50	53-35	L. L. Grissom	Elmer Lee Criswell	1976	4,096	3,671			E, 8	Irr	--
9B	2326	23-50	53-41	Billy B. Sides	Parmer County Drilling Co.	1964	4,084	3,693			G, 6	Irr	--
9C	1514	23-33	52-34	D. E. Routon	Howard & Sons Drilling Co.	1958	4,072	3,689			G, 8	Irr	--
9D	2537	23-08	54-36	John Aldridge	A. T. Watts	1964	4,074	3,690			G, 6	Irr	--
9E	1837	22-40	53-41	W. P. Shelley	Green Machinery Co.	1961	4,094	3,683			N	A	--
34-102	3018	29-44	50-27	W. B. McQueen Estate	Green Machinery Co., Inc.	1967	4,068	3,613	240.0	Dec. 11, 1979	G, 8	Irr	Observation well.
1A	2782	29-08	50-17	W. B. McQueen Estate	do	1966	4,070	3,615			G, 6	Irr	--
1B	502	28-43	50-28	Lee & T. J. Hopingardner	Whitesides Brothers	1954	4,085	3,668			G, 8	Irr	--
1C	2942	28-10	51-14	D. H. Wilkerson	Lowe Drilling Co.	1966	4,081	3,674			G, 8	Irr	--
202	4049	28-24	48-08	Ernest E. Jones	Green Machinery Co.	1974	4,070	--	282.3	Dec. 11, 1979	G, 8	Irr	Observation well.

PARMER COUNTY

Records of Wells--Continued

State well no.	District ident. no.	Latitude	Longitude	Owner	Driller	Date completed	Elev. of land surface (ft)	Elev. of base of Ogallala (ft)	Water level		Type of power and pump size (in.)	Use of water	Remarks
									Below land surface datum (ft)	Date of measurement			
10-34-2A	1857	34-28-57	102-49-35	Reagan Looney	West Texas Drilling, Inc.	1962	4,072	3,660			G, 8	Irr	--
2B	2591	28-29	47-39	J. B. Barrett	Parmer County Drilling Co.	1965	4,069	3,614			G, 8	Irr	--
2C	2981AP	27-53	48-39	A. J. Malouf	Green Machinery Co., Inc.	1967	4,075	3,630			G, 6	Irr	--
302	3840	29-42	45-39	Mrs. Billie Long	Adams Drilling Co.	1972	4,024	3,611	237.3	Dec. 10, 1979	G, 8	Irr	Observation well.
3A	C-453	29-45	46-13	Billie Long Homer	Waymon Wilkins	1975	4,027	3,617			G, 8	Irr	--
3B	2353	28-58	47-27	J. D. Greeson	Walco Drilling Co.	1964	4,051	3,607			G, 8	Irr	--
3C	4465	28-07	45-27	Sue Stevens	Elmer Lee Criswell	1976	4,039	3,582			E, 8	Irr	--
403	4516	25-18	51-34	L. M. Grissom	do	1976	4,092	3,668	295.8	Dec. 11, 1979	E, 8	Irr	Observation well.
404	1799	27-02	50-26	J. C. Roach	Parmer County Drilling Co.	1961	4,101	--	308.3	do	G, 8	Irr	Do.
4A	4358	26-28	50-30	Jack Roach	do	1975	4,087	3,607			G, 8	Irr	--
5A	1793	27-04	48-50	B. L. McGuire	Friena Drilling & Pump Co., Inc.	1961	4,071	3,609			G, 8	Irr	--
5B	2153	26-37	49-51	G. W. Patton	Parmer County Drilling Co.	1963	4,082	3,612			G, 8	Irr	--
5C	3842	25-43	49-50	E. G. Snodgrass	do	1972	4,076	3,651			G, 8	Irr	--
602	3645	26-34	47-19	O. H. Jones	Raymond Adams	1971	4,065	--	280.2	Dec. 11, 1979	G, 6	Irr	Observation well.

PARMER COUNTY

Records of Wells--Continued

State well no.	District ident. no.	Latitude	Longitude	Owner	Driller	Date completed	Elev. of land surface (ft)	Elev. of base of Ogallala (ft)	Water level		Type of power and pump size (in.)	Use of water	Remarks
									Below land surface datum (ft)	Date of measurement			
10-34-6A	1631	34-27-07	102-46-59	O. H. Jones	W. M. Oliver	1959	4,069	3,575			N	A	--
6B	1751	27-05	45-42	John Littlefield	Green Machinery Co.	1960	4,046	3,626			G, 6	Irr	--
6C	1862	25-33	46-41	A. J. Jesko	Friona Drilling & Pump Co., Inc.	1962	4,051	3,623			G, 8	Irr	--
6D	1354	25-01	46-06	A. J. Jesko	Howard & Sons	1957	4,047	3,632			G, 8	Irr	--
7A	3115	24-53	50-55	L. L. Grissom	Parmer County Drilling Co.	1967	4,092	3,672			G, 8	Irr	--
801	617	22-36	48-49	O'Neal & Vincent	H. D. Crawford	1955	4,029	3,659	237.7	Dec. 17, 1979	G, 8	Irr	Observation well.
802	204	24-00	48-49	Walter A. Kaltwasser	W. D. Jones	1954	4,054	--	265.4	do	G, 8	Irr	Do.
8A	1269	24-44	49-25	C. W. Sanders	John Bell	1957	4,062	3,652			G, 8	Irr	--
8B	2801	23-59	48-38	Walter Kaltwasser	Twin City Machine	1966	4,051	3,659			G, 8	Irr	--
8C	86	23-08	49-51	Robert Rundell	W. D. Jones	1953	4,050	3,667			G, 10	Irr	--
9A	3340	24-31	47-00	Benny Splawn	Irrigation Supply Co.	1968	4,037	3,641			G, 4	Irr	--
9B	3611	24-26	45-24	J. Weldon Crim	L. T. Davis	1971	4,035	3,630			G, 6	Irr	--
9C	2965	23-52	46-03	Grady King	Green Machinery Co.	1967	4,012	3,595			G, 6	Irr	--
9D	3360	23-10	47-18	Blanche R. Nelson Estate	Muleshoe Drilling Co.	1969	4,029	3,646			G, 8	Irr	--
9E	1109	23-17	46-43	Henry Bass	A. D. Ward	1956	4,023	3,625			G, 8	Irr	--

PARMER COUNTY

Records of Wells--Continued

State well no.	District ident. no.	Latitude	Longitude	Owner	Driller	Date completed	Elev. of land surface (ft)	Elev. of base of Ogallala (ft)	Water level		Type of power and pump size (in.)	Use of water	Remarks
									Below land surface datum (ft)	Date of measurement			
10-35-1A	3808	34-29-33	102-44-25	Paco Feed Yard	Parmer County Drilling Co.	1972	4,009	3,594			E, 6	Ind	--
1B	3991	28-58	43-06	Albert Carroll	do	1973	4,004	3,564			G, 8	Irr	--
1C	897	27-43	43-52	L. F. Bruns	Massey Brothers	1955	4,033	3,565			G, 8	Irr	--
1D	3859	28-36	42-31	Glenn Lust	Parmer County Drilling Co.	1972	3,973	3,530			G, 8	Irr	--
2A	146	29-57	40-25	Tom Arnett	Massey Brothers Drilling Co.	1953	4,000	3,558			G, 8	Irr	--
304	2049	29-14	39-03	Big T Pump Co.	West Texas Drilling, Inc.	1963	3,978	--	236.2	Dec. 7, 1979	G, 6	Irr	Observation well.
3A	999	29-31	39-01	Leroy Aven	J. H. Fish	1955	3,975	3,520			G, 8	Irr	--
3B	1797	29-05	38-06	Leonard Gonser	Parmer County Drilling Co.	1961	3,960	3,585			G, 8	Irr	--
3C	1607	28-00	37-38	Mike Allen	do	1959	3,941	3,552			G, 8	Irr	--
401	12B	25-08	44-33	M. N. Woltman	H. D. Crawford	1953	4,028	--	270.2	Dec. 10, 1979	G, 8	Irr	Observation well.
4A	1490	27-27	42-45	Mrs. Roy White	Parmer County Drilling Co.	1958	4,010	3,623			G, 8	Irr	--
4B	3434	26-23	43-56	J. A. Rushing	Green Machinery Co.	1969	4,020	3,620			G, 8	Irr	--
4C	4594	26-21	42-54	Sammy Lewis	Irrigation Supply Co.	1977	4,025	3,595			E, 8	Irr	--
4D	1019	25-36	43-56	Matt Jesko	Raymond Adams	1955	4,021	3,596			G, 8	Irr	--
501	40518	26-55	42-08	D. B. Ivy	Massey Brothers	1953	4,008	--	261.2	Dec. 10, 1979	G, 8	Irr	Observation well.

PARMER COUNTY

Records of Wells--Continued

State well no.	District ident. no.	Latitude	Longitude	Owner	Driller	Date completed	Elev. of land surface (ft)	Elev. of base of Ogallala (ft)	Water level		Type of power and pump size (in.)	Use of water	Remarks
									Below land surface datum (ft)	Date of measurement			
10-35-5A	3499	34-27-07	102-40-42	Joe M. Scott and Son	West Texas Drilling, Inc.	1970	3,984	3,606			G, 8	Irr	--
5B	3326AP	26-16	41-48	Matt Jesko	Big T Pump Co., Inc.	1968	4,009	3,609			N	A	--
5C	4726	26-30	40-44	Fred Burch	Parmer County Drilling Co.	1978	3,987	3,598			G, 8	Irr	--
5D	3120	25-44	42-14	Joe Jesko	do	1967	4,014	3,602			G, 8	Irr	--
5E	4563	25-38	40-46	Albert Carroll	do	1976	3,983	3,593			G, 8	Irr	--
601	35B	26-12	39-10	R. Broadhurst	H. D. Crawford	1953	3,964	3,599			G, 10	Irr	Observation well.
6A	1772	26-59	38-40	Mrs. Perry Barnes	West Texas Drilling, Inc.	1961	3,953	3,578			G, 8	Irr	--
6B	1387	27-04	37-40	J. L. Ivy	Massey Brothers Drilling Co.	1957	3,938	3,563			G, 8	Irr	--
6C	2006	25-15	39-46	Charlie Glover	Jim Gardner	1963	3,971	3,569			G, 8	Irr	--
6D	3981	25-14	38-18	Mrs. Perry Barnes	Gene Lowe	1973	3,961	3,564			G, 6	Irr	--
702	2908	22-36	44-01	Lacy M. Hardage	Green Machinery Co., Inc.	1966	3,991	3,611	253.7	Dec. 10, 1979	G, 8	Irr	Observation well.
7A	3544	24-41	42-41	Pete Jesko	Parmer County Drilling Co.	1970	3,978	3,583			G, 8	Irr	--
7B	2921	24-13	43-30	Orville Burnett	Charley Kersey	1967	4,012	3,618			G, 8	Irr	--
7C	1839	24-19	42-53	B. H. Bewley	Irrigation Supply Co.	1962	4,002	3,604			G, 8	Irr	--

PARMER COUNTY
Records of Wells--Continued

State well no.	District ident. no.	Latitude	Longitude	Owner	Driller	Date completed	Elev. of land surface (ft)	Elev. of base of Ogallala (ft)	Water level		Type of power and pump size (in.)	Use of water	Remarks
									Below land surface datum (ft)	Date of measurement			
10-35-7D	766	34-23-36	102-42-50	Sam Lucy	John Bell	1955	3,988	3,620			N	A	--
7E	3560	23-02	44-40	L. M. Hardage	Green Machinery Co., Inc.	1970	4,001	3,596			G, 8	Irr	--
7F	2361	23-02	42-55	Jack Aduddell	Horace Edwards	1964	3,986	3,595			G, 8	Irr	--
802	4464	24-54	40-20	Fred M. Burch	Elmer Lee Criswell	1976	3,977	--	255.4	Dec. 10, 1979	G, 8	Irr	Observation well.
8A	1754	24-02	41-22	G. W. Crain	West Texas Drilling, Inc.	1961	3,986	3,588			G, 8	Irr	--
8B	2631	23-33	41-16	Eldon Page	Irrigation Supply Co.	1965	3,979	3,590			G, 8	Irr	--
8C	1828	23-30	40-22	George W. Hastings	do	1961	3,971	3,577			G, 8	Irr	--
8D	1564	22-59	40-50	Finis Kimbrough	C. V. Riley	1959	3,971	3,571			G, 8	Irr	--
901	48	23-00	39-43	Frank Hinkson	D. H. Sneed Supply Co.	1953	3,966	3,566	275.9	Dec. 10, 1979	G, 10	Irr	Observation well.
902	93	24-00	38-44	Bill Brown	Massey Brothers Drilling Co.	1953	3,965	--	270.5	do	G, 10	Irr	Do.
9A	3433	24-06	39-57	John M. Clark	Irrigation Supply Co.	1969	3,433	3,556			G, 8	Irr	--
9B	2799	23-58	38-21	Wm. S. Brown	Lowe Drilling Co.	1966	3,963	3,556			G, 8	Irr	--
9C	918	23-30	38-21	Ralph Paul	Massey Brothers	1955	3,958	3,542			G, 8	Irr	--
9D	4177	22-49	37-54	Jennings Land & Cattle Co.	Gene Lowe	1974	3,941	3,559			E, 6	Irr	--

PARMER COUNTY
Records of Wells--Continued

State well no.	District ident. no.	Latitude	Longitude	Owner	Driller	Date completed	Elev. of land surface (ft)	Elev. of base of Ogallala (ft)	Water level		Type of power and pump size (in.)	Use of water	Remarks
									Below land surface datum (ft)	Date of measurement			
10-36-102	4379	34-29-02	102-35-22	Jo M. Shearer	Gene Lowe	1975	3,943	--	234.1	Dec. 7, 1979	E, 8	Irr	Observation well.
1A	2448	29-42	37-27	Billy John Thorn	Lowe Pump Co.	1964	3,961	3,567			G, 8	Irr	--
1B	1496	29-19	36-24	Wenonah Hunton	West Texas Drilling, Inc.	1958	3,946	3,578			G, 8	Irr	--
1C	3740	27-54	35-53	Frank Hinkson	Parmer County Drilling Co.	1971	3,932	3,577			G, 8	Irr	--
1D	1226	28-12	35-28	W. H. Gammon	Massey Brothers Drilling	1957	3,938	3,573			G, 10	Irr	--
2A	2587	29-22	34-59	J. W. Gammon	Lowe Drilling Co.	1965	3,942	3,570			G, 8	Irr	--
2B	3269	29-44	34-07	Everett McBroom	Raymond Adams	1968	3,934	3,543			G, 8	Irr	--
2C	1628	28-42	33-00	Volley Hodges	Wayne Kindred	1959	3,907	3,539			G, 8	Irr	--
2D	2106	27-52	34-34	M. Bingenheimer	Lowe Drilling Co.	1963	3,928	3,558			G, 8	Irr	--
2E	3430	27-38	33-34	L. D. Milsap, Estate	West Texas Drilling, Inc.	1969	3,919	3,562			G, 8	Irr	--
3A	2561	29-07	32-28	Fred Bruegel, Jr.	Wolfe Drilling Co.	1965	3,904	3,512			G, 8	Irr	--
401	3367	26-46	35-32	Jerry Smith	Parmer County Drilling Co.	1969	3,911	--	189.5	Jan. 4, 1980	G, 8	Irr	Observation well.
4A	3894	26-36	36-39	Jack W. Flynt	Bud Gibbons	1972	3,927	3,527			G, 8	Irr	--
4B	277	25-43	37-31	W. M. Sherley	W. D. Jones	1954	3,951	3,562			G, 8	Irr	--
4C	4260	25-25	35-58	Max Steinbock	Gene Lowe	1974	3,918	3,524			E, 8	Irr	--

PARMER COUNTY
Records of Wells--Continued

State well no.	District ident. no.	Latitude	Longitude	Owner	Driller	Date completed	Elev. of land surface (ft)	Elev. of base of Ogallala (ft)	Water level		Type of power and pump size (in.)	Use of water	Remarks
									Below land surface datum (ft)	Date of measurement			
10-36-4D	4539	34-25-01	102-37-03	R. M. Sherley	Gene Lowe	1976	3,949	3,560			G, 8	Irr	--
5A	4627	27-00	34-28	Ewing & Fulton	Irrigation Supply Co.	1977	3,918	3,558			G, 8	Irr	--
5B	1729	26-50	33-33	Fred Bruegel	Dirks Drilling Co.	1960	3,911	3,541			G, 8	Irr	--
5C	3394	26-10	34-52	M. R. Fowler	Adam Bishop	1969	3,914	3,544			N	A	--
5D	1139	26-04	34-23	A. D. Hollis	Massey Brothers	1956	3,917	3,546			N	A	--
5E	3595	25-10	33-36	E. L. Clark	Lowe Drilling Co.	1971	3,900	3,508			G, 8	Irr	--
601	1515	26-31	32-33	J. L. Templeton	W. G. Goyne	1959	3,901	3,537	236.6	Jan. 4, 1980	G, 10	Irr	Observation well.
6A	2398	26-17	32-38	L. M. Smith & Joe Moore	Parmer County Drilling Co.	1964	3,894	3,544			G, 8	Irr	--
6B	1314	25-31	32-11	W. C. Caswell	Irrigation Supply Co.	1956	3,887	3,527			G, 8	Irr	--
702	2416	24-23	35-41	J. W. Gammon	Lowe Pump Co.	1964	3,926	3,541	221.8	Jan. 4, 1980	E, 8	Irr	Observation well.
7A	2276	24-32	36-24	W. M. Sherley	do	1964	3,946	3,555			G, 8	Irr	--
7B	4618	23-42	37-18	W. M. Sherley Estate	Gene Lowe	1977	3,956	3,550			G, 8	Irr	--
7C	2211	22-54	35-42	M. H. Fred	Lowe Drilling Co.	1963	3,923	3,528			G, 8	Irr	--
801	1064	23-58	33-36	Jim Roy Daniel	Irrigation Supply Co.	1956	3,901	--	218.7	Dec. 10, 1979	E, 8	Irr	Observation well.
802		23-00	33-06	State of Texas	TDWR	1979	3,886	3,520			N	A	Stratigraphic test.
8A	4548	23-35	33-26	Mrs. T. W. Ferguson	Elmer Lee Criswell	1976	3,893	3,501			G, 8	Irr	--
8B	2001	22-49	34-46	Clifford Pyritz	Lowe Pump Co.	1962	3,920	3,530			G, 8	Irr	--

PARMER COUNTY
Records of Wells--Continued

State well no.	District ident. no.	Latitude	Longitude	Owner	Driller	Date completed	Elev. of land surface (ft)	Elev. of base of Ogallala (ft)	Water level		Type of power and pump size (in.)	Use of water	Remarks
									Below land surface datum (ft)	Date of measurement			
10-36-8C	4707	34-22-43	102-33-27	Myrtle Steinbock	Parmer County Drilling Co.	1978	3,889	3,525			G, 8	Irr	--
41-1A	1864	22-01	59-53	Bertie Osborn & Maggie London	Friona Drilling & Pump Co., Inc.	1962	4,116	3,694			G, 6	Irr	--
1B	3074	21-34	59-53	Clyde Magness	Jim Gardner	1967	4,100	3,730			N	A	--
1C	3015	21-49	58-00	H. Y. Overstreet	Irrigation Supply Co.	1967	4,083	3,668			G, 8	Irr	--
1D	4073	20-27	59-16	Percy Merritt	Big T Pump Co., Inc.	1973	4,073	3,714			G, 6	Irr	--
1E	4093	20-28	57-36	Ray E. Castleberry	William Howard	1974	4,060	3,670			G, 8	Irr	--
209	2666	20-47	57-11	Mrs. H. T. Magness	Parmer County Drilling Co.	1965	4,061	--	213.9	Dec. 17, 1979	G, 8	Irr	Observation well.
2A	3222	22-28	56-29	R. Christian Trust	Green Machinery Co.	1968	4,067	3,597			G, 8	Irr	--
2B	168B	21-21	56-08	H. A. Haseloff	W. D. Jones	1954	4,050	3,638			G, 8	Irr	--
2C	3510	21-00	57-04	Mrs. S. E. Magness Estate	Irrigation Supply Co.	1970	4,058	3,657			G, 8	Irr	--
2D	3046	20-20	55-37	John Aldridge & Joe W. Jones	Parmer County Drilling Co.	1967	4,024	3,629			G, 8	Irr	--
301	2517	20-32	54-57	W. L. Clampitt	Ingram Brothers Pump Co.	1965	4,026	--	202.7	Dec. 17, 1979	G, 10	Irr	Observation well.
3A	3257	21-18	53-27	Billy Mayfield	W. G. Goyne	1968	4,031	3,571			G, 10	Irr	--

PARMER COUNTY

Records of Wells--Continued

State well no.	District ident. no.	Latitude	Longitude	Owner	Driller	Date completed	Elev. of land surface (ft)	Elev. of base of Ogallala (ft)	Water level		Type of power and pump size (in.)	Use of water	Remarks
									Below land surface datum (ft)	Date of measurement			
10-41-3B	1893	34-20-09	102-54-03	E. O. Baker	Irrigation Supply Co.	1962	4,012	3,614			G, 8	Irr	--
403	3056	19-43	58-50	Charles Saylor	C. Kersey	1967	4,062	--	190.2	Dec. 17, 1979	G, 6	Irr	Observation well.
4A	3586	19-16	58-43	John H. Dunbar	Muleshoe Drilling Co.	1971	4,068	3,744			G, 8	Irr	--
4B	3219	18-58	59-30	Mac Hancock, Jr.	Green Machinery Co.	1968	4,063	3,745			G, 8	Irr	--
5A	2562	19-24	56-48	G. W. Magness	A. T. Watts	1965	4,020	3,671			G, 8	Irr	--
5B	3201	19-28	55-31	Dick Gerles	Muleshoe Drilling Co.	1967	4,006	3,636			G, 8	Irr	--
5C	3633	18-55	56-05	Wilbert Kalbas	Lowe Drilling Co.	1971	4,004	3,734			G, 10	Irr	--
6A	1736	19-25	54-11	J. E. Towns	West Texas Drilling Co., Inc.	1960	4,007	3,607			E, 10	Irr	--
6B	2893	19-41	52-52	Edward R. Hart	Irrigation Supply Co.	1966	4,006	3,611			G, 10	Irr	--
42-102	3297	20-50	50-53	Wayne Foster	J. D. Kirkland	1968	3,999	--	194.5	Dec. 17, 1979	G, 10	Irr	Observation well.
1A	2273	21-57	51-29	H. A. Haseloff Estate	Kirkland Pump Co.	1964	4,022	3,642			G, 8	Irr	--
1B	1221	21-33	51-48	O. C. Richards	Kirkland Pump Co.	1957	4,018	3,623			G, 8	Irr	--
1C	3048	20-18	51-21	Mrs. Johnnie Rundell	West Texas Drilling, Inc.	1967	3,999	3,619			G, 8	Irr	--
1D	2871	20-33	50-24	W. Tom Campbell	--	1966	3,989	3,598			G, 8	Irr	--

PARMER COUNTY

Records of Wells--Continued

State well no.	District ident. no.	Latitude	Longitude	Owner	Driller	Date completed	Elev. of land surface (ft)	Elev. of base of Ogallala (ft)	Water level		Type of power and pump size (in.)	Use of water	Remarks
									Below land surface datum (ft)	Date of measurement			
10-42-202	501	34-22-19	102-48-14	Adolf & Henry Haseloff	A. T. Watts	1954	4,010	--	224.7	Dec. 17, 1979	G, 8	Irr	Observation well.
2A	1063	21-50	49-22	R. L. Hobbs	Dick Doran	1956	3,998	3,644			N	A	--
2B	1329	21-50	47-38	Naomi St. Clair Estate	Irrigation Supply Co.	1957	3,986	3,619			G, 6	Irr	--
2C	2438	20-56	49-51	Sam White	J. D. Kirkland	1964	3,988	3,599			G, 8	Irr	--
2D	3139	20-57	48-14	E. D. Chitwood, Jr.	Irrigation Supply Co.	1967	3,971	3,601			G, 8	Irr	--
302	3138	20-58	46-01	C. B. Watkins	do	1967	3,950	--	189.3	Dec. 10, 1979	G, 8	Irr	Observation well.
3A	1674	22-19	46-41	Mrs. Josephine Wenner	West Texas Drilling, Inc.	1960	3,999	3,619			G, 10	Irr	--
3B	3479	22-06	45-34	Ed Nickels	Lowe Drilling Co.	1970	3,981	3,599			G, 8	Irr	--
3C	2757	21-28	46-41	Eugene Gulley	Irrigation Supply Co.	1965	3,963	3,607			G, 8	Irr	--
3D	3351	20-36	46-02	Doyce Turner	do	1969	3,933	3,517			G, 6	Irr	--
4A	3578	19-26	50-58	J. T. Actkinson	Lowe Drilling Co.	1971	3,981	3,573			G, 8	Irr	--
4B	3751	18-57	52-15	M. P. & Mae McClure	L. T. Davis	1972	3,979	3,587			G, 8	Irr	--
4C	3766	18-55	51-10	M. O. Stearns	Green Machinery Co.	1971	3,967	3,536			G, 8	Irr	--
506	2034	19-46	48-01	Lily O. Bruce	Lowe Pump Co.	1962	3,956	--	180.3	Dec. 17, 1979	G, 8	Irr	Observation well.
5A	2580	19-37	49-03	E. E. Claborn	Irrigation Supply Co.	1965	3,961	3,586			G, 8	Irr	--

PARMER COUNTY

Records of Wells--Continued

State well no.	District ident. no.	Latitude	Longitude	Owner	Driller	Date completed	Elev. of land surface (ft)	Elev. of base of Ogallala (ft)	Water level		Type of power and pump size (in.)	Use of water	Remarks
									Below land surface datum (ft)	Date of measurement			
10-42-5B	3214	34-19-22	102-48-01	Ross Glaze, Jr.	Charley Kersey	1968	3,945	3,510			G, 8	Irr	--
6A	3938	19-09	47-25	D. L. Redwine	Green Machinery Co.	1973	3,925	3,538			G, 6	Irr	--
6B	3649	19-11	45-40	Hester Branham	Irrigation Supply Co.	1971	3,914	3,545			G, 8	Irr	--
43-1A	2166	21-49	43-30	B. L. McGuire	Jim Gardner	1963	3,957	3,583			G, 10	Irr	--
1B	2512	21-21	43-52	John Agee	Irrigation Supply Co.	1964	3,951	3,554			G, 8	Irr	--
1C	3273	20-54	44-33	E. E. Engelking	Green Machinery Co., Inc.	1968	3,939	3,524			G, 8	Irr	--
1D	3265AP	20-14	43-57	Ernest Wright	Irrigation Supply Co.	1968	3,917	3,506			G, 10	Irr	--
1E	3464AP	20-05	42-37	Mrs. Nola McGee	Muleshoe Drilling Co.	1970	3,901	3,462			G, 10	Irr	--
203	257	20-53	40-29	Alice McKeag	Adams & Brookfield	1954	3,918	--	220.3	Dec. 10, 1979	G, 8	Irr	Observation well.
2A	2322AP	22-07	42-20	Kenneth Hanks	Jim Gardner	1964	3,948	3,578			G, 8	Irr	--
2B	2627	22-08	41-18	W. P. Newman	Irrigation Supply Co.	1965	3,960	3,559			G, 8	Irr	--
2C	2315	21-57	40-30	Dean Hinkson	do	1964	3,946	3,549			G, 8	Irr	--
2D	1624	21-09	42-22	Dick Willman	W. M. Oliver	1959	3,928	3,528			G, 8	Irr	--
2E	3665	20-42	41-18	Stan Barrett	Irrigation Supply Co.	1971	3,909	3,511			G, 8	Irr	--
2F	3003	20-14	41-47	Mrs. Lorene Wilson	do	1967	3,897	3,503			G, 8	Irr	--

PARMER COUNTY

Records of Wells--Continued

State well no.	District ident. no.	Latitude	Longitude	Owner	Driller	Date completed	Elev. of land surface (ft)	Elev. of base of Ogallala (ft)	Water level		Type of power and pump size (in.)	Use of water	Remarks
									Below land surface datum (ft)	Date of measurement			
10-43-3A	3594	34-22-07	102-39-26	Mrs. Helen Larson	Lowe Drilling Co.	1971	3,946	3,536			G, 8	Irr	--
3B	2845	21-15	39-54	Finis Jennings	Watts Machine & Pump	1966	3,925	3,528			G, 6	Irr	--
3C	3212	20-51	39-27	O. M. Jennings	Lowe Drilling Co.	1968	3,903	3,501			G, 8	Irr	--
3D	4408	21-03	38-09	Finis Jennings	Elmer Lee Criswell	1976	3,902	3,508			G, 8	Irr	--
3E	4559	20-37	38-08	E. T. Jennings	Waymon Wilkins	1977	3,892	3,473			E, 8	Irr	--
3F	2093	20-03	39-28	O. L. Jarman	Jim Gardner	1963	3,875	3,503			G, 8	Irr	--
3G	3724	20-06	38-45	James H. Jennings	Gene Lowe	1971	3,867	3,449			G, 8	Irr	--
4A	3641	19-31	44-06	E. D. Chitwood, Jr.	C. E. (Gene) Lowe	1971	3,895	3,525			G, 8	Irr	--
4B	4628	19-42	43-21	John Neil Agee	Parmer County Drilling Co.	1977	3,888	3,488			E, 2½	Irr	--
4C	3709	19-43	42-47	Morris Douglass	Irrigation Supply Co.	1971	3,895	3,489			G, 10	Irr	--
4D	3911	18-52	43-02	Tommy Haley	do	1973	3,976	3,510			E, 6	Irr	--
5A	2983	19-06	41-38	Stan Barrett	do	1967	3,868	3,483			E, 6	Irr	--
5B	4673	18-59	40-11	Bobby G. Free	Bill Brantley	1978	3,861	3,474			E, 6	Irr	--
6A	2555	19-32	38-13	Mervin Wilterding	Horace Edwards	1965	3,859	3,432			G, 8	Irr	--
44-102	4484	20-32	36-52	Abe Mallouf	Elmer Lee Criswell	1976	3,879	--	215.9	Dec. 10, 1979	G, 8	Irr	Observation well.

PARMER COUNTY


Records of Wells--Continued

State well no.	District ident. no.	Latitude	Longitude	Owner	Driller	Date completed	Elev. of land surface (ft)	Elev. of base of Ogallala (ft)	Water level		Type of power and pump size (in.)	Use of water	Remarks
									Below land surface datum (ft)	Date of measurement			
10-44-1A	3897	34-22-05	102-37-28	J. D. Carpenter, Jr.	Gene Lowe	1973	3,921	3,516			G, 8	Irr	--
1B	4515	21-52	36-50	Johnson Brothers	Bill Brantley	1976	3,914	3,529			G, 8	Irr	--
1C	2632	22-20	35-23	Gerald & Durward Hamby	Dirks Drilling Co.	1965	3,915	3,529			G, 8	Irr	--
1D	2054	22-00	35-49	Ernest Nowell	Wayne Kindred	1963	3,902	3,538			G, 8	Irr	--
1E	2534	21-04	35-52	Johnnie C. Wagnon	Jim Gardner	1965	3,888	3,510			G, 8	Irr	--
1F	4596	20-17	36-54	Dewitt Precure	Irrigation Supply Co.	1977	3,873	3,474			G, 8	Irr	--
1G	2030	20-01	35-41	L. W. Smith, Estate	Lowe Pump Co.	1963	3,852	3,482			G, 8	Irr	--
202	2453	20-42	33-44	W. A. Waddell	Bud Gibbons	1964	3,870	--	228.1	Dec. 10, 1979	G, 8	Irr	Observation well.
203	4301	21-49	32-40	Walter Steinbock	Gene Lowe	1975	3,874	--	225.5	do	G, 8	Irr	Do.
2A	2881	22-00	34-31	Annie H. Vaughn	Lowe Drilling Co.	1966	3,904	3,519			G, 8	Irr	--
2B	3781	21-39	33-18	Elbert Nowell	Wendell H. Clayton	1972	3,874	3,514			G, 8	Irr	--
2C	3374	20-39	34-21	Gorden Duncan	Earth Drilling Co.	1969	3,867	3,507			G, 8	Irr	--
2D	3956	20-16	33-13	W. A. Waddell	L. T. Davis	1973	3,862	3,507			G, 6	Irr	--
3A	3476	22-24	32-17	Rufus Carter	Big T Drilling Division	1970	3,868	3,516			G, 8	Irr	--

PARMER COUNTY


Records of Wells--Continued

State well no.	District ident. no.	Latitude	Longitude	Owner	Driller	Date completed	Elev. of land surface (ft)	Elev. of base of Ogallala (ft)	Water level		Type of power and pump size (in.)	Use of water	Remarks
									Below land surface datum (ft)	Date of measurement			
10-44-3B	4350	34-21-46	102-32-13	Mike Miller	Gene Lowe	1975	3,871	3,511			G, 8	Irr	--
3C	4001	20-33	32-31	R. J. Sanderson	A. W. Fish	1973	3,823	3,493			G, 8	Irr	--
4A	2852	19-05	37-29	B. H. Black	Gardner Drilling	1966	3,826	3,436			G, 8	Irr	--
4B	1248	19-37	35-49	R. D. Precure	John Henderson	1957	3,842	3,470			G, 8	Irr	--
5A	4208	19-35	33-14	Leroy W. Foster	Brantley Drilling	1974	3,835	3,490			G, 10	Irr	--
6A	2870	18-54	32-17	E. O. Tunnell, Jr.	Earth Drilling Co.	1966	3,817	3,462			G, 8	Irr	--




EXPLANATION

- | | | | |
|---|----------------------------|---|----------------------------------|
| ○ | Public supply well | ⊙ | Test hole |
| ⊗ | Industrial well | ⊕ ⊖ ⊙ ⊚ | Unused or abandoned well |
| ○ | Irrigation well | 201 | Lost three digits of well number |
| ○ | Domestic or livestock well | 2A | Temporary well number |
| ⊛ | Oil or gas well | Map completed by High Plains Underground
Water Conservation District No. 1 | |



Base adopted from county highway maps by the Texas Department of Highways and Public Transportation

Location of Control Wells, Parmer County, Texas



EXPLANATION

○
Well used for control
—— 3500 ——

Line showing approximate altitude of the base of the High Plains Aquifer

Dashed where control is limited

Interval 20 feet

Datum is mean sea level

Note: Not all data points are presented which were used in contouring


Map completed by High Plains Underground

Water Conservation District No. 1



Base adapted from county highway maps by the Texas Department of Highways and Public Transportation

Approximate Altitude of the Base of the High Plains Aquifer, Parmer County, Texas



EXPLANATION

○
Well used for control
—— 3800

Line showing approximate altitude of water levels in the High Plains Aquifer

Dashed where control is limited
Interval 10 feet

Datum is mean sea level

Note: Not all data points are presented which were used in contouring

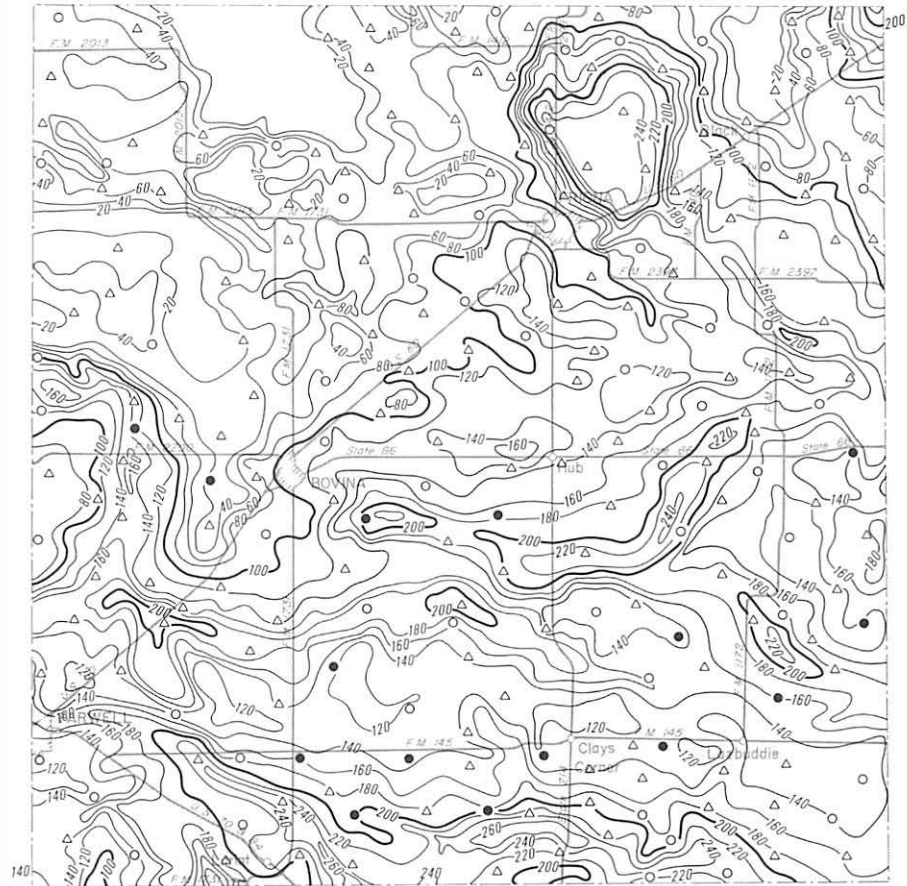
Map completed by High Plains Underground

Water Conservation District No. 1



Base adapted from county highway maps by the Texas Department of Highways and Public Transportation

**Approximate Altitude of Water Levels in the High Plains Aquifer,
Winter 1979-80, Parmer County, Texas**



EXPLANATION

● Location of well having a Winter 1979-80 water-level elevation and a known elevation of base of aquifer

△ Location of well having a known elevation of base of aquifer and an estimated Winter 1979-80 water-level elevation

○ Location of well having a Winter 1979-80 water-level elevation and an estimated elevation of base of aquifer

— 100 —
 Line showing approximate saturated thickness of the High Plains Aquifer
 Interval 20 feet

Note: Not all dot points are presented which were used in contouring

Map completed by High Plains Underground Water Conservation District No. 1



Base adapted from county highway maps by the Texas Department of Highways and Public Transportation

Approximate Saturated Thickness of the High Plains Aquifer, 1980, Parmer County, Texas

RANDALL COUNTY

Records of Wells

All wells are drilled unless otherwise noted in remarks column.

Latitude and longitude are given in degrees, minutes and seconds.

Type of power and pump size: E, electric; G, gas (includes gasoline, butane and diesel); H, hand; W, windmill; N, none.

Pump size refers to size of discharge pipe in inches.

Use of water : O, domestic; S, livestock; Irr, irrigation; Ind, industrial; P, public supply; U, unused;

A, abandoned or destroyed.

State well no.	District ident. no.	Latitude	Longitude	Owner	Driller	Date completed	Elev. of land surface (ft)	Elev. of base of Ogallala (ft)	Water level		Type of power and pump size (in.)	Use of water	Remarks
									Below land surface datum (ft)	Date of measurement			
06-49-4A	1269	35-10-22	101-58-56	John Menke	Vincent Gallagher	1967	3,757	3,497			G, 6	Irr	--
5A	851	10-33	56-56	Anton Kuster	Panhandle Irrigation Co.	1963	3,738	3,476			G, 6	Irr	--
701	285	09-33	58-20	K. Michaelias Est.	Robertson Drlg. Co.	1954	3,755	3,443	231.3	Dec. 3, 1979	G, 8	Irr	Observation well.
7A	1356	08-44	58-20	W. H. Bush Est. Trust B	W. G. Goyne	1969	3,745	3,435			G, 6	Irr	--
7B	1189	07-52	57-41	Martha Menke	Walco Drlg. Co.	1966	3,718	3,464			G, 8	Irr	--
8A	958	09-40	56-00	Est. of Emeline O'Brien	W. G. Goyne	1963	3,722	3,450			N	A	--
8B	397	07-53	57-02	Eugene Brian	Jones-Rodgers	1955	3,716	3,407			G, 8	Irr	--
9A	414	08-07	54-51	Glen L. Casey	George H. Robertson	1955	3,702	3,424			E, 4	Irr	--
50-506		10-57	49-56	Llano Cemetery	Green Machinery Co.	1972	3,655	3,350	218.2	Jan. 4, 1980	E, 4	Irr	Observation well. Triassic well.
610		10-30	45-42	Ray Williams	Panhandle Irrigation	1964	3,606	3,292	222.9	Dec. 28, 1979	G, 6	Irr	Observation well.
6A		10-57	46-23	Attebury Est.	Magic Circle Drlg. Co.	1972	3,617	3,317			--	Irr	--
7A		08-00	50-50	Mid Central Industries	West Texas Drlg.	1977	3,645	3,265			E	Ind	Triassic well.

Note: Elevation of base of Ogallala; Value may represent base of other water-bearing units hydraulically continuous with the Ogallala (High Plains aquifer).

RANDALL COUNTY

Records of Wells--Continued

State well no.	District ident. no.	Latitude	Longitude	Owner	Driller	Date completed	Elev. of land surface (ft)	Elev. of base of Ogallala (ft)	Water level		Type of power and pump size (in.)	Use of water	Remarks
									Below land surface datum (ft)	Date of measurement			
06-50-801		35-09-01	101-48-41	Herman Northrup	Green Machinery Co.	1967	3,592	3,245	193.5	Dec. 28, 1979	G, 6	Irr	Observation well. Triassic well.
812		08-09	49-54	Plains Growers, Inc.	High Plains Irrigation Service	1973	3,584	3,232			E, 3	Ind	--
901		08-25	45-33	Lucy Turpin	J. C. Bellah	1956	3,601	3,315			G, 8	Irr	Observation well. Triassic well.
909		08-22	46-21	Lynn Bennett	Panhandle Irrigation	1972	3,601	3,318			G, 8	Irr	Triassic well.
9A		09-38	45-33	Joe Glover	do	1972	3,602	3,252			G	Irr	Do.
51-405		10-44	43-17	Attebury Est.	do	1967	3,593	3,323	221.2	Dec. 28, 1979	G, 5	Irr	Observation well.
408		10-16	44-50	Ike Williams	Green Machinery Co.	1967	3,600	3,265			G, 6	Irr	--
710		08-55	43-25	Hulett Cattle Co.	Walco Drlg. Co.	1970	3,585	3,265	201.5	Dec. 28, 1979	G, 6	Irr	Observation well.
802		08-23	42-11	Walter Dammier	McDonald Drlg. Co.	1966	3,578	3,260			G, 6	Irr	--
8A		09-30	42-26	M. J. Chisholm	Currie Drlg. Co.	1977	3,574	3,280			--	D	--
903		08-24	37-45	McCathern & Heck	V. Gallegher	1968	3,519	3,209	215.3	Jan. 10, 1980	G, 6	Irr	Observation well.
909		08-41	37-55	Ben Dudenhoffer	do	1967	3,530	3,258			G	Irr	--
57-1A	1040	06-31	59-26	E. B. Dugger Est.	Walco Drlg. Co.	1964	3,731	3,451			G, 8	Irr	--
1B	402	06-04	58-21	Harley W. Burrus	Lloyd P. Fuller	1955	3,703	3,453			G, 8	Irr	--
1C	1531	05-50	58-43	Caroline Bush Emeny	Hi Plains Drlg.	1973	3,702	3,417			G, 6	Irr	--

RANDALL COUNTY
Records of Wells--Continued

State well no.	District ident. no.	Latitude	Longitude	Owner	Driller	Date completed	Elev. of land surface (ft)	Elev. of base of Ogallala (ft)	Water level		Type of power and pump size (in.)	Use of water	Remarks
									Below land surface datum (ft)	Date of measurement			
06-57-1D	960	35-05-11	101-58-06	Estate of E. B. O'Brian & Caroline B. Emeny	W. G. Goyne	1964	3,693	3,478			E, 6	Irr	--
202	40517	06-56	57-11	Erving Podzemny	J. H. Fish	--	3,711	--	201.6	Dec. 13, 1979	G, 8	Irr	Observation well.
2A	833	07-12	55-59	Boyd Elliott	--	1963	3,682	3,456			N	A	--
2B	206	06-50	55-05	G. F. Crutchfield	T. E. Muncy	1953	3,686	3,451			N	A	--
2C	429	06-05	56-48	Caroline Bush Emeny	Geo. H. Robertson	1955	3,703	3,423			G, 8	Irr	--
2D	1507	06-04	55-31	Dory Funk, Jr.	Currie Drilling Co.	1972	3,676	3,473			N	A	--
2E	730	05-11	56-44	G. A. Costley	J. K. Currie	1960	3,692	3,472			G, 6	Irr	Triassic well.
3A	1379	07-12	54-19	H. N. Wheeler	Walco Drilling Co.	1969	3,673	3,438			E, 6	Irr	--
3B	360	07-12	53-31	A. H. Burgin	J. K. Currie	1955	3,660	3,427			E, 4	Irr	--
3C	862	05-37	53-37	Forrest Gruner	Currie Drilling Co.	1963	3,650	3,428			G, 6	Irr	--
3D	441	05-10	54-35	W. A. McCarty	M. L. Winget	1955	3,658	3,458			G, 6	Irr	--
401	3	02-32	59-10	Wesley Cox	Cal Nichols	1953	3,693	--			E, 4	Irr	Observation well - Now Historical.
421	787	04-25	59-25	L. W. Smith	West Texas Drilling, Inc.	1962	3,701	--	190.3	Dec. 4, 1979	G, 5	Irr	Observation well.
4A	1324	04-25	59-16	do	Walco Drilling, Inc.	1968	3,698	3,439			G, 5	Irr	--

Records of Wells--Continued

State well no.	District ident. no.	Latitude	Longitude	Owner	Driller	Date completed	Elev. of land surface (ft)	Elev. of base of Ogallala (ft)	Water level		Type of power and pump size (in.)	Use of water	Remarks
									Below land surface datum (ft)	Date of measurement			
06-57-4B	1121	35-03-42	101-59-17	Donald M. Olson	West Texas Drilling, Inc.	1965	3,704	3,429			N	A	--
4C	1405	03-04	59-14	I. T. Kuykendall	Currie Drilling Co.	1970	3,697	3,458			E, 4	Irr	--
4D	1072	02-54	57-45	M & M Farms	Don Jerman	1965	3,668	3,420			G, 6	Irr	--
533		03-28	55-05	State of Texas	TDWR	1979	3,647	3,377			N	A	Stratigraphic test hole.
5A	476	04-46	56-46	G. A. Costley	Inman & Carter	1955	3,684	3,494			N	A	--
5B	509	04-15	56-37	Jess Latham, Jr.	J. K. Currie	1956	3,684	3,469			N	A	--
5C	1369	04-13	55-35	Charles A. Hester	Currie Drilling Co.	1969	3,673	3,433			E, 4	Irr	--
5D	633	03-31	57-26	Thonton G. Dewey	M. A. Hollabaugh	1959	3,673	3,448			G, 6	Irr	--
5E	1060	03-31	56-51	J. B. Latham	Panhandle Irrigation, Inc.	1965	3,659	3,395			G, 8	Irr	--
5F	526	03-00	56-14	A. W. Lair	J. C. Bellach	1957	3,651	3,346			E, 5	Irr	--
5G	14	02-32	55-36	W. Jenkins	J. H. Fish	1953	3,647	3,349			G, 8	Irr	--
601	--	03-50	54-57	Grady Hazelwood	Johnston Pump Co.	1946	3,661	--	189.4	Dec. 3, 1979	E, 8	Irr	Observation well.
6A	454	04-42	52-47	Raymond C. McMurtry	D. L. McDonald Water Development Co.	1955	3,642	3,439			N	A	--
6B	954	04-04	54-35	H. R. Budke	Currie Drilling Co.	1964	3,654	3,424			G, 6	Irr	--
6C	901	02-48	54-48	Roy Wiegman	do	1963	3,638	3,350			N	A	--
6D	234	02-32	54-32	M. H. Rockwell	J. H. Fish	1953	3,637	3,405			G, 8	Irr	--
6E		03-05	53-05	D. Huckaby	Miami Water Well Service	1973	3,634	3,418			E, 1½	D	--

RANDALL COUNTY
Records of Wells--Continued

State well no.	District ident. no.	Latitude	Longitude	Owner	Driller	Date completed	Elev. of land surface (ft)	Elev. of base of Ogallala (ft)	Water level		Type of power and pump size (in.)	Use of water	Remarks
									Below land surface datum (ft)	Date of measurement			
06-57-716	315	35-02-05	101-58-50	James W. Cabe	J. H. Fish	1955	3,682	--	165.3	Dec. 3, 1979	N	A	Observation well.
7A	1322	02-27	59-17	Pete Fischbacher	W. G. Goyne	1968	3,690	3,468			E, 5	Irr	--
7B	1232	01-32	57-44	Jim Cabe	Walco Drig. Co.	1967	3,649	3,399			G, 6	Irr	--
7C	1170	01-29	58-21	Lloyd Hicks	do	1966	3,668	3,417			E, 6	Irr	--
7D	571	00-45	58-13	Charles B. Rittenberry	L. E. Ware	1957	3,650	3,440			G, 8	Irr	--
7E	451	00-15	59-18	J. R. Barrett	Inman & Carter	1955	3,659	3,507			N	A	--
802	238	01-33	56-04	W. Jenkins	J. H. Fish	1953	3,634	3,408	161.2	Dec. 3, 1979	G, 6	Irr	Observation well.
8A	987	02-26	57-10	Neil Downing	Walco Drlg. Co.	1964	3,657	3,374			G, 6	Irr	--
8B	614	01-41	56-56	Pete Fischbacher	Don Wade	1958	3,651	3,404			N	A	--
8C	6	00-24	56-51	C. A. Castleman	Carl Nichols	1953	3,623	3,473			N	A	--
906		01-25	53-43	Melvin Tucek	Hubble Water Well Service	1973	3,602	3,445	118.3	Jan. 18, 1980	E, 1½	D, S	Observation well.
9A	1316	01-40	54-47	E. B. Burgess Est.	Currie Drlg. Co.	1968	3,620	3,432			N	A	--
9B		01-40	52-57	M. Sheppard	AAA Yard Boy Drlg. Co.	1976	3,607	3,407			--	D	--
58-107		07-01	50-07	Lawson Alford	Big T Pump Co.	1972	3,614	3,422			G, 6	Irr	Triassic well.
108		05-31	51-03	Randall Cty. Prec. 1	C. A. Biggers Drlg. Co.	1968	3,619	3,435			E, 1½	Ind	--
1A		06-45	50-45	Linn Arnett	Currie Drlg. Co.	1976	3,628	3,425			--	D	Triassic well.
1B		05-35	50-05	Joe Collins	do	1973	3,593	3,383			--	Irr	Do.

RANDALL COUNTY

Records of Wells--Continued

State well no.	District ident. no.	Latitude	Longitude	Owner	Driller	Date completed	Elev. of land surface (ft)	Elev. of base of Ogallala (ft)	Water level		Type of power and pump size (in.)	Use of water	Remarks
									Below land surface datum (ft)	Date of measurement			
06-58-211		35-07-15	101-49-17	Herman Northrup	Green Machinery Co.	1971	3,588	3,376			G	Irr	Do.
213		05-47	47-40	A. B. Ruggles	do	1968	3,598	3,380			G, 6	Irr	Do.
217		07-19	48-16	J. Kirkland, Jr.	West Texas Drlg., Inc.	1972	3,606	3,351	222.8	Jan. 4, 1980	E, 1½	D, Ind	Observation well.
2A		05-22	48-48	O. R. Neel	C. A. Biggers Drlg. Co.	1970	3,601	3,330			--	D	Triassic well.
305		06-48	46-07	Orville Ladehoff	Panhandle Irrigation	1970	3,595	3,392			G, 6	Irr	Do.
3A		05-50	45-14	do	do	1970	3,587	3,333			N	A	Triassic well. Test hole.
403		02-37	51-57	Sid Stout	--	--	3,621	--	142.8	Jan. 17, 1980	E, 3	U	Observation well.
4A		04-17	51-03	Gene Webb	Bob Covington Drlg.	1967	3,605	3,376			E	D	--
4B		03-48	52-14	Coy Bartz	Miami Water Well Service	1974	3,625	3,416			E	D	--
5A		04-05	49-07	Roy Holloway	Currie Drlg. Co.	1978	3,590	3,415			--	D	Triassic well.
601		04-31	46-21	J. Currie, Jr.	T. E. Muney	1965	3,580	3,395	195.5	Jan. 17, 1980	W, 2½	S	Observation well. Triassic well.
602		02-56	46-49	do	--	--	3,480	--	117.6	Apr. 18, 1980	E, 1	S	Observation well.
701		00-01	52-04	E. Humphries	Frank Stringer	--	3,615	--	125.4	Jan. 31, 1980	E, 1½	D, S	Do.
7A		00-37	51-59	W. T. Lewis	Hooley-Covington Drlg.	1969	3,628	3,397			E	D	--
801		02-11	49-27	Leroy Boehning	Bible Drlg.	1974	3,601	3,430			E	D	--
802		01-44	49-12	Milton Morris	do	1979	3,601	3,408	165.4	Apr. 18, 1980	W, 2	S	Observation well.

RANDALL COUNTY

Records of Wells--Continued

State well no.	District ident. no.	Latitude	Longitude	Owner	Driller	Date completed	Elev. of land surface (ft)	Elev. of base of Ogallala (ft)	Water level		Type of power and pump size (in.)	Use of water	Remarks
									Below land surface datum (ft)	Date of measurement			
06-58-901		35-01-20	101-46-29	Hugh Currie	Blue Water Drlg.	1975	3,562	--	155.1	Jan. 17, 1980	W	S	Observation well.
59-101		05-21	43-21	J. J. Currie, Jr.	--	--	3,567	--	197.8	Jan. 16, 1980	N	A	Do.
104		07-10	43-53	C. Scherer, Jr.	Currie Drlg. Co.	1968	3,578	--	194.2	Apr. 18, 1980	G, 6	Irr	Do.
201		06-10	41-06	Tony Thomas	--	--	3,552	--	192.4	do	W, 2	D, S	Do.
303		06-25	37-50	McCathern & Heck	V. Gallagher	1969	3,537	3,270	220.7	Jan. 11, 1980	G, 6	Irr	Do.
307		06-08	39-44	Bob McIlhattan	Blue Water Drlg.	1973	3,535	3,240	185.1	Jan. 16, 1980	E, 1	D, S	Do.
4A		04-00	43-02	J. J. Currie, Jr.	T. E. Muney	1965	3,525	3,330			W	S	--
501		04-50	42-11	Bob Costley	Panhandle Irrigation	1967	3,553	3,303	212.0	Jan. 11, 1980	N	A	Observation well. Triassic well.
701		00-41	42-56	C. T. Crowe	Currie Drlg. Co.	1969	3,500	3,322			W, 2	S	Observation well.
801		02-29	40-45	Charles Sorelle	Blue Water Drlg.	1974	3,500	3,280	236.0	Jan. 17, 1980	W, 2½	S	Observation well. Triassic well.
901		00-58	37-36	Ben Wilson	do	1975	3,487	3,258	214.5	Jan. 16, 1980	E, 1½	S	Do.
07-55-6A	1602	10-53	102-09-24	Sidney Sharp	Wall & Sons Drlg.	1975	3,878	3,525			G, 8	Irr	--
6B	1087	10-12	07-23	Carl Fugua	Walco Drlg. Co.	1965	3,870	3,512			G, 6	Irr	--
901	40001	07-56	08-29	Luther E. Mason	--	--	3,825	--			N	A	Observation well - now historical.
921	1687	07-56	08-20	Loren E. Mason	Panhandle Irrigation, Inc.	1978	3,824	3,490	223.1	Dec. 3, 1979	G, 6	Irr	Observation well.

RANDALL COUNTY

Records of Wells--Continued

State well no.	District ident. no.	Latitude	Longitude	Owner	Driller	Date completed	Elev. of land surface (ft)	Elev. of base of Ogallala (ft)	Water level		Type of power and pump size (in.)	Use of water	Remarks
									Below land surface datum (ft)	Date of measurement			
07-55-9A	1480	35-09-33	102-09-19	Luther E. Mason	J. D. Kirkland, Jr.	1971	3,861	3,486			G, 6	Irr	--
9B	835	09-10	07-54	Richard Winters	Walco Drlg. Co.	1963	3,835	3,490			G, 6	Irr	--
9C	305	08-10	09-59	John J. Gordon Est.	J. H. Fish	1954	3,851	3,501			N	A	--
9D	1504	07-31	08-27	Mrs. J. R. French & Son	Water Industries, Inc.	1972	3,832	3,506			G, 6	Irr	--
56-4A	363	10-12	07-23	Leo Artho	J. H. Fish	1955	3,854	3,544			G, 8	Irr	--
4B	1525AP	10-02	06-46	Gary Wagner	Jean Ballew	1973	3,832	3,497			G, 8	Irr	--
4C	545	10-11	05-51	Amarillo Experiment Station	Walco Drlg. Co.	1957	3,834	3,494			E, 8	Irr	--
5A	1180	10-32	04-12	Fred Fegel	Dirks Drlg. Co.	1966	3,810	3,501			E, 6	Irr	--
6A	767	10-46	02-10	G. B. Fogg	Currie Drlg. Co.	1962	3,775	3,495			G, 6	Irr	--
6B	857	10-05	01-03	Charles Davis	Dirks Drlg. Co.	1963	3,771	3,462			N	A	--
701	23	07-31	05-53	Fred Fegel	--	--	3,807	--	225.6	Dec. 3, 1979	G, 6	Irr	Observation well.
702	40114	09-41	05-50	do	--	--	3,831	--	252.3	do	G, 6	Irr	Do.
7A	1192AP	09-09	06-22	Gary Wagner	Walco Drlg. Co.	1966	3,831	3,519			G, 8	Irr	--
7B	1622	08-46	05-28	Max Rarick	Wall & Sons Drlg., Inc.	1975	3,812	3,490			G, 6	Irr	Measured yield 550 gal/min Feb. 20, 1976.
7C	249	07-48	06-46	City of Amarillo	Western Drlg. Co.	1954	3,807	3,514			E, 8	P	--

RANDALL COUNTY

Records of Wells--Continued

State well no.	District ident. no.	Latitude	Longitude	Owner	Driller	Date completed	Elev. of land surface (ft)	Elev. of base of Ogallala (ft)	Water level		Type of power and pump size (in.)	Use of water	Remarks
									Below land surface datum (ft)	Date of measurement			
07-56-7D	1179	35-07-51	102-05-42	Fred Fegel	Dirks Drlg. Co.	1966	3,788	3,513			G, 6	Irr	--
8A	24	09-41	03-32	S. D. Vaughn	J. H. Fish	1953	3,810	3,495			G, 6	Irr	--
8B	376	08-19	04-17	Fred S. Fegel	John Trotter	1955	3,801	3,573			N	A	--
8C	276	08-33	02-42	Roy M. Lamb	M. L. Winget	1954	3,785	3,525			G, 6	Irr	--
902	628	08-45	01-37	James D. Man	Friona Drlg. Co.	1958	3,766	3,463	216.4	Dec. 4, 1979	G, 6	Irr	Observation well.
9A	621	09-16	02-21	Bill Wood	J. H. Fish	1955	3,788	3,492			G, 8	Irr	--
9B	1339	09-06	00-13	Dr. Geo. L. Powers	Walco Drlg., Inc.	1968	3,752	3,455			G, 8	Irr	--
9C	1583	07-52	01-25	Marsh Enterprises	J. D. Kirkland, Jr.	1974	3,754	3,464			E, 3	Irr	--
9D	299	07-52	00-04	Mrs. Theodore Combest	J. H. Fish	1954	3,735	3,447			G, 8	Irr	--
63-301	40307	06-04	08-57	Anton Handing	--	--	3,828	--	236.5	Dec. 4, 1979	G, 6	Irr	Observation well.
3A	925	07-26	09-32	Dona L. Stone	Wolfe Drlg. Co.	1964	3,834	3,498			G, 6	Irr	--
3B	649	06-47	08-00	H. T. Neely	M. L. Winget	1958	3,824	3,515			G, 8	Irr	--
3C	1058	06-19	09-36	Wm. K. Irwin	Walco Drlg. Co.	1965	3,828	3,506			G, 6	Irr	--
3D	481	05-11	09-37	Wm. Grabbe	J. H. Fish	1956	3,819	3,501			G, 6	Irr	--
3E	25	05-08	07-32	John A. Williams	do	1953	3,810	3,511			E, 8	Irr	--
601	40302	03-15	07-53	Fred & Frank Begert	--	--	3,796	--	178.6	Dec. 4, 1979	E, 8	Irr	Observation well.

RANDALL COUNTY

Records of Wells--Continued

State well no.	District ident. no.	Latitude	Longitude	Owner	Driller	Date completed	Elev. of land surface (ft)	Elev. of base of Ogallala (ft)	Water level		Type of power and pump size (in.)	Use of water	Remarks
									Below land surface datum (ft)	Date of measurement			
07-63-6A	1517	35-04-47	102-08-30	La Verne Schenk	Kenny Gearn Machine Works	1973	3,811	3,531			G, 6	Irr	--
6B	1185AP	04-16	09-50	Bessie McCraw	M. A. Hollabaugh	1966	3,813	3,578			G, 6	Irr	--
6C	554	03-58	08-01	T. B. Bailey	Cal Nichols	1957	3,798	3,548			G, 8	Irr	--
6D	807	02-59	09-17	Frank P. Cornett	Walco Drlg. Co.	1962	3,798	3,528			G, 8	Irr	--
6E	1358	02-34	08-15	City of Canyon	Big T Pump Co., Inc.	1969	3,771	3,536			E, 6	Irr	--
902	40310	01-31	08-57	C. G. Pond & C. G. Pond, Jr.	--	--	3,786	--	158.1	Dec. 4, 1979	G, 8	Irr	Observation well.
9A	1520	02-16	08-58	Gwyn Bros.	Kenny Gearn Machine Works	1973	3,759	3,511			G, 6	Irr	--
9B	601	01-21	07-54	City of Canyon	D. L. McDonald Water Development Co.	1957	3,759	3,539			E, 6	Irr	--
9C	932	01-06	09-49	Mrs. Carrie Beckman	Green Machinery Co.	1964	3,794	3,530			G, 6	Irr	--
9D	991	00-22	09-34	Leo Zimmerer	West Texas Drlg., Inc.	1964	3,786	3,522			G, 8	Irr	--
9E	1233	00-25	07-52	Charles Friemel	Currie Drlg. Co.	1967	3,774	3,511			G, 6	Irr	--
9F	1199	00-01	08-25	Anton Handing	M. A. Hollabaugh	1966	3,776	3,530			G, 6	Irr	--

RANDALL COUNTY

Records of Wells--Continued

State well no.	District ident. no.	Latitude	Longitude	Owner	Driller	Date completed	Elev. of land surface (ft)	Elev. of base of Ogallala (ft)	Water level		Type of power and pump size (in.)	Use of water	Remarks
									Below land surface datum (ft)	Date of measurement			
07-64-1A	989	35-06-48	102-05-31	Fred S. Fegel	Walco Drilling Co.	1964	3,804	3,517			G, 6	Irr	--
1B	320	06-04	05-06	C. D. Sears	M. L. Winget	1954	3,791	3,576			G, 6	Irr	--
1C	736AP	05-50	06-54	T. S. Gerald	Walco Drilling Co.	1961	3,806	3,526			G, 6	Irr	--
1D	1103	05-17	05-53	H. W. Allen	do	1965	3,793	3,617			N	A	--
209	725	07-03	04-37	Fred S. Fegel	Billy Wall	1960	3,794	3,544	178.7	Dec. 3, 1979	G, 6	Irr	Observation well.
2A	1304	06-56	02-50	Willys K. & James L. Lamb	Dirks Drilling Co.	1968	3,768	3,543			E, 4	Irr	--
2B	474	05-03	03-16	C. V. May	Hol-Bel Drilling Co.	1955	3,742	3,550			N	A	--
302	--	06-56	00-57	City of Amarillo	--	--	3,711	--			N	A	Observation - Recorder well.
3A	1098	07-20	02-12	John Plank	Dirks Drilling Co.	1965	3,759	3,502			G, 6	Irr	--
3B	1572	05-59	01-15	C. H. Woods, Estate	Big T Pump Co., Inc.	1974	3,724	3,464			E, 6	Irr	--
3C	494	05-45	02-07	L. E. Kitchens	Inman & Carter	1956	3,739	3,519			G, 8	Irr	--
3D	1223	05-40	00-02	R. J. Hobsen	Dirks Drilling Co.	1966	3,717	3,413			G, 6	Irr	--
3E	555	05-12	01-16	A. C. Evers	M. L. Winget	1957	3,720	3,446			E, 8	Irr	--
402	400	02-40	05-43	John A. Williams	J. H. Fish	1955	3,758	--	108.9	Dec. 4, 1979	G, 6	Irr	Observation well.
411	676	04-20	05-44	F. N. Johnston	Green Machinery Co., Inc.	1958	3,778	3,602	114.0	do	G, 6	Irr	Do.

RANDALL COUNTY

Records of Wells--Continued

State well no.	District ident. no.	Latitude	Longitude	Owner	Driller	Date completed	Elev. of land surface (ft)	Elev. of base of Ogallala (ft)	Water level		Type of power and pump size (in.)	Use of water	Remarks
									Below land surface datum (ft)	Date of measurement			
07-64-4A	1275	35-04-00	102-05-44	L. S. Johnston	Currie Drilling Co.	1967	3,777	3,575			W	S	--
4B	220	03-14	06-31	K. L. Pond	J. H. Fish	1953	3,780	3,558			G, 8	Irr	--
4C	1434	03-05	05-44	John Williams	Kenny Gearn Machine Works	1971	3,756	3,576			G, 6	Irr	--
4D	1023	02-39	07-11	Albert Fischbacher, Jr.	Walco Drilling Co.	1965	3,752	3,540			N	A	--
507	221	04-35	02-50	R. T. Sims	Fred Drolte	1953	3,730	3,529	168	Dec. 4, 1979	G, 6	Irr	Observation well.
5A	1411	02-53	04-57	John Williams	N. E. Wolfe	1970	3,748	3,580			N	A	--
6A	1218	04-04	01-25	Kenneth Walker	Currie Drilling Co.	1967	3,714	3,444			E, 4	Irr	--
6B	532	03-25	01-55	Mrs. Bethenia M. Clifford	Inman & Carter	1956	3,722	3,477			G, 6	Irr	--
6C	706	03-14	00-44	W. J. Wooten	L. J. Dirks	1959	3,701	3,409			G, 6	Irr	--
6D	322	02-32	00-50	M. T. Maddux	J. H. Fish	1954	3,701	3,438			G, 8	Irr	--
7A	849	00-26	05-37	Anton Hollenstein	Gallagher Brothers	1963	3,757	3,552			G, 6	Irr	--
7B	553	00-08	07-20	Charles H. Friemel	J. K. Currie	1957	3,776	3,549			G, 8	Irr	--
8A	525	01-29	02-36	Mrs. Maria Fische	J. H. Fish	1956	3,718	3,518			E, 6	Irr	--
8B	217	01-20	03-36	A. R. Friemel	E. T. Zachry	1953	3,735	3,594			N	A	--
8C	1119	00-01	03-08	Roy & Joe Milhoan	M. A. Hollabaugh	1965	3,712	3,575			N	A	--

RANDALL COUNTY

Records of Wells--Continued

State well no.	District ident. no.	Latitude	Longitude	Owner	Driller	Date completed	Elev. of land surface (ft)	Elev. of base of Ogallala (ft)	Water level		Type of power and pump size (in.)	Use of water	Remarks
									Below land surface datum (ft)	Date of measurement			
07-64-903	261	35-01-08	102-01-26	Floyd & Milton Bichsel	E. W. Allen	1954	3,702	3,485	154.2	Dec. 4, 1979	E, 6	D, S Irr	Observation well. Well deepened from 230 to 240 ft.
9A	423	00-32	00-21	R. A. Burrus	Cal Nichols	1955	3,686	3,523			N	A	--
9B	992	00-04	01-56	R. O. McKay	Dirks Drilling Co.	1964	3,706	3,489			E, 6	Irr	--
10-07-301	565	34-59-02	08-58	W. T. Oliver	L. E. Ware	1957	3,785	--	137.3	Dec. 4, 1979	E, 2	Irr	Observation well.
3A	1217	59-10	09-55	Anton Grotegut, Estate	--	1966	3,788	3,600			N	A	--
3B	349	59-10	08-28	F. V. Friemel	E. T. Zachry	1955	3,781	3,609			E, 6	Irr	--
3C	1550	58-11	09-52	Chas. J. Beckman	Kenny Gearn Machine Works	1973	3,775	3,580			G, 4	Irr	--
3D	709	58-11	07-42	Clarence Beckman	G. H. Bible	1960	3,762	3,613			G, 5	Irr	--
601	392	55-53	08-56	Whelm Bauer	Jess Ketchum	1955	3,774	--	104.5	Dec. 4, 1979	E, 4	Irr	Observation well.
6A	1065	57-05	09-54	Richard E. Friemel	M. A. Hollabaugh	1964	3,787	3,606			E, 3	Irr	--
6B	1473	57-06	08-14	Siegfried Bolte	Calvin Galyen	1971	3,761	3,571			N	A	--
6C	681	56-00	08-45	Wilhelm Bauer	Currie Drilling Co.	1959	3,771	3,540			E, 4	Irr	--
6D	480	55-25	08-27	Clarence Beckman	Inman & Carter	1955	3,762	3,549			N	A	--
6E	566	55-15	07-45	Conrad Westhoff	M. L. Winget	1957	3,769	3,594			G, 4	Irr	--
901		53-18	09-01	U.S. Govt.	M. Hallabaugh	1965	3,650	3,597			W, 2½	S	Observation well.
08-102	40711	59-17	05-44	Allen Hoover	--	--	3,760	--	146.3	Dec. 4, 1979	G, 6	Irr	Observation well.

RANDALL COUNTY

Records of Wells--Continued

State well no.	District ident. no.	Latitude	Longitude	Owner	Driller	Date completed	Elev. of land surface (ft)	Elev. of base of Ogallala (ft)	Water level		Type of power and pump size (in.)	Use of water	Remarks
									Below land surface datum (ft)	Date of measurement			
10-08-1A	339	34-59-34	102-06-20	Frank Begert	M & J Irrigation Service	1954	3,764	3,566			E, 6	Irr	--
1B	1135	59-40	05-16	John L. Brandt	M. A. Hollabaugh	1965	3,754	3,581			N	A	--
1C	976	58-38	06-42	Mrs. Robert Brockman	do	1964	3,767	3,557			N	A	--
1D	259	58-22	05-33	William P. Janssen	M. L. Winget	1954	3,764	3,524			E, 6	Irr	--
1E	1092	57-32	05-09	Sylvester Batenhorst	M. A. Hollabaugh	1965	3,769	3,554			G, 5	Irr	--
213	301	58-52	02-31	Winn Brothers	Jack Porter	1954	3,716	3,536	130.1	Dec. 4, 1979	N	A	Observation well.
2A	944	59-33	03-49	Jessie W. Hicks	Currie Drilling Co.	1964	3,731	3,549			G, 6	Irr	--
3A	323	59-36	01-25	L. L. Hix	Cal Nichols	1954	3,693	3,538			N	A	--
3B	450	59-33	00-22	C. K. Cloud	J. H. Fish	1955	3,673	3,538			N	A	--
3C	440	58-21	02-07	Alice & Mary Hix	Cal Nichols	do	3,700	3,568			N	A	--
414		55-22	05-19	U. S. Government	Currie Drilling Co.	--	3,742	--	129.3	Jan. 25, 1980	W, 2½	S	Observation well.
415	658	57-28	06-50	Francis Grotegut	L. J. Dirks	1959	3,766	3,586	110.8	Dec. 4, 1979	N	A	Do.
416		55-28	06-30	U. S. Government	--	--	3,760	--	107.5	Apr. 17, 1980	W, 2	P	Do.
4A	1289	56-54	06-48	B - H Cattle Co.	Currie Drilling Co.	1967	3,769	3,557			E, 4	Irr	--
4B	881	56-09	06-06	Dory Funk	M. A. Hollabaugh	1963	3,754	3,559			E, 3	Irr	--
4C	1346	55-32	06-50	do	Currie Drilling Co.	1969	3,766	3,610			E, 4	Irr	--
5A	893	57-17	04-11	Mrs. Mary Tom Rasco	Harvey Lindsey	1963	3,765	3,525			N	A	--

RANDALL COUNTY
Records of Wells--Continued

State well no.	District ident. no.	Latitude	Longitude	Owner	Driller	Date completed	Elev. of land surface (ft)	Elev. of base of Ogallala (ft)	Water level		Type of power and pump size (in.)	Use of water	Remarks
									Below land surface datum (ft)	Date of measurement			
10-08-601		34-55-07	102-01-41	Frances Foster	--	--	3,734	--	81.7	Jan. 18, 1980	W, 2½	S	Observation well.
702		53-42	06-12	U. S. Government	Pete Aragon Drlg. Co.	1973	3,675	--	30.7	Apr. 17, 1980	W, 2	S	Do.
16-101		51-31	06-41	Noonan & Sons	Blue Water Drlg. Co.	1973	3,672	3,612	27.5	Jan. 22, 1980	W, 2½	S	Do.
201		52-10	02-39	Frances Foster	--	--	3,859	--	170.6	do	W, 2½	S	Do.
301		50-25	01-30	Glen	--	--	3,816	--	179.5	Jan. 23, 1980	W, 2½	S	Do.
501		49-31	03-39	Anthony Est.	--	--	3,820	--	148.6	Jan. 22, 1980	W, 2½	S	Do.
5A		48-18	04-43	C. Leavitt	Frank Stringer	1973	3,815	3,620			--	S	Triassic well.
5B		48-30	03-07	P. Leavitt	AAA Yard Boy Drlg.	1977	3,785	3,585			--	S	Do.
601		47-50	00-28	W. Robinson	Currie Drlg. Co.	1957	3,752	--	174.2	Jan. 22, 1980	E, 1½	D, S	Observation well.
701		47-06	05-12	W. Graham	V. Davis Pump & Service	--	3,790	--	132.2	Apr. 16, 1980	W	S	Do.
7A		45-04	06-40	do	N. Wolfe	1970	3,822	3,650			--	D	Triassic well.
804		45-51	02-33	Rodney Smith	--	--	3,781	--	182.1	Jan. 22, 1980	N	A	Observation well.
809		45-26	04-42	Fleetwood Farms	Green Machinery Co.	1964	3,787	3,612			G, 6	Irr	Triassic well.
8A	519	45-15	02-32	John L. Hammond	V. B. Eggemeyer	1956	3,782	3,574			N	A	--
901		45-44	00-24	R. B. Elliott	--	--	3,744	--	183.2	Dec. 3, 1979	N	A	Observation well.
905		46-40	01-40	do	do	1966	3,767	3,564			G, 10	Irr	--
9A	719	45-24	01-00	Mrs. W. T. Cone	Ed Davis	1960	3,755	3,540			N	A	--
9B	40	45-38	00-23	R. B. Elliott	M & G Drlg. Co.	1953	3,744	3,543			E, 3	Irr	--
9C		47-50	00-28	Joe Wells	Hubble Water Well Service	1972	3,748	3,560			--	D	--

RANDALL COUNTY

Records of Wells--Continued

State well no.	District ident. no.	Latitude	Longitude	Owner	Driller	Date completed	Elev. of land surface (ft)	Elev. of base of Ogallala (ft)	Water level		Type of power and pump size (in.)	Use of water	Remarks
									Below land surface datum (ft)	Date of measurement			
11-01-104		34-57-50	101-59-55	Robert Lindsey	Currie Drlg. Co.	1970	3,570	3,527	19.4	Jan. 18, 1980	W, 3	S	Observation well.
1A	416	59-32	58-48	O. H. Dixon	J. K. Currie	1955	3,628	3,503			G, 4	Irr	--
1B	1286	59-00	58-15	J. M. Neeley	Currie Drlg. Co.	1967	3,595	3,500			G, 1½	Irr	--
2A	291	59-54	56-37	Dudley Moore, Jr., M. D.	Isom Stuart	1954	3,598	3,476			N	A	--
2B		57-52	55-05	Rudy Bauman	do	1976	3,493	3,425			--	Irr	--
309		58-34	53-31	Jim Christopher	C. D. Rogers Drlg. Co.	1970	3,488	3,445	15.9	Jan. 17, 1980	E, 2½	Ind	Observation well.
4A		57-23	57-38	James Haley	do	1978	3,558	3,538			--	S	--
506		56-22	57-18	Morris Abbott	--	--	3,605	--	40.5	Jan. 18, 1980	W, 2	S	Observation well.
5A		55-22	55-15	Bob Brotherton	Bible Drlg. Co.	1976	3,582	3,500			--	Irr	--
701		53-11	57-56	T. Jennings	--	--	3,720	--	123.8	Jan. 18, 1980	W, 2	S	Observation well.
802		54-45	57-22	G. Bond, Jr.	Aragon Drlg.	1973	3,650	--	38.8	do	W, 2½	S	Do.
803		54-31	55-06	Walker Parker	--	--	3,612	--	39.4	Jan. 25, 1980	E, 2	N	Do.
02-1A		59-47	52-12	Alvin Kuhlman	Green Machinery Co.	1966	3,614	3,492			--	Irr	--
201		58-43	49-22	O. McBroom	Bible Drlg. Co.	1973	3,612	3,440	137.3	Jan. 31, 1980	W, 2½	S	Observation well.
202		58-05	47-41	West Texas State Univ.	Frank Stringer	1972	3,598	3,381	149.6	do	E, 2	D, S	Do.
301		59-47	46-39	Eric Rogge	Currie Drlg. Co.	1969	3,572	3,374			G, 5	Irr	--
302		59-09	46-06	Jim Boyd	--	--	3,572	3,382			N	A	Observation well.
303		59-15	45-59	do	Currie Drlg. Co.	1976	3,572	3,382	141.0	Apr. 17, 1980	E, 1	S	Do.

RANDALL COUNTY

Records of Wells--Continued

State well no.	District ident. no.	Latitude	Longitude	Owner	Driller	Date completed	Elev. of land surface (ft)	Elev. of base of Ogallala (ft)	Water level		Type of power and pump size (in.)	Use of water	Remarks
									Below land surface datum (ft)	Date of measurement			
11-02-401		34-56-30	101-50-54	E. Obersi	Golyen Drlg. Co.	1970	3,660	3,492			N	A	--
501		55-11	49-45	R. Mullican	Aragon Drlg.	1974	3,655	--	173.5	Jan. 16, 1980	E, 1½	D, S	Observation well.
701		52-59	50-58	V. Hill	do	1968	3,650	3,528			W, 2½	U	--
7A		54-34	51-29	Hix No. 1	Frankfort Oil Co.	1957	3,661	3,510			N	A	Oil test.
801		53-07	49-09	Victor Hill	Aragon Drlg.	1968	3,632	--	153.0	Apr. 17, 1980	W, 2	S	Observation well.
8A		53-16	48-47	do	do	1969	3,625	3,495			--	D	--
901		53-45	46-27	Earl Reynolds	Bible Drlg. Co.	1974	3,580	3,452	126.2	Jan. 31, 1980	W, 2½	S	Observation well.
03-2A		59-03	42-20	Carey Magness	Currie Drlg. Co.	1975	3,480	3,315			--	D	Triassic well.
401		55-19	44-22	W. House	Bible Drlg. Co.	1975	3,508	3,427	65.3	Jan. 31, 1980	E, 1½	S	Observation well.
09-103		50-59	58-28	Jozach Byrd	do	1972	3,742	3,562	155.6	Jan. 25, 1980	E	S	Do.
204		51-37	55-13	Gilbert Irlbeck	--	--	3,720	--	177.3	do	W, 2½	S	Do.
2A	1413	50-16	57-14	Jim Irlbeck	Calvin Galyen	1970	3,735	3,530			E, 3	Irr	--
301	542	51-08	53-41	Mrs. R. C. Bellah	J. C. Bellah	1956	3,687	3,481			E, 4	D	--
306	483	51-08	53-38	R. N. Mullican	Hol-Bel Drlg. Co.	1955	3,686	3,481	161.7	Dec. 3, 1979	E, 5	Irr	Observation well.
3A	201	51-21	54-28	Ross Craig	E. T. Zachry	1953	3,702	3,501			N	A	--
405		48-51	57-36	J. Barker	Bible Drlg. Co.	1970	3,682	3,539	139.4	Jan. 23, 1980	W, 2½	S	Observation well.
501	41026	48-28	56-13	R. E. Holland	--	1950	3,714	--	186.9	Dec. 3, 1979	E, 4	Irr	Do.
5A	887	49-49	56-50	John F. Robinson	Jack Seay	1963	3,712	3,527			E, 3	Irr	--
5B	917	49-50	55-07	Charles D. Lutz, Jr.	G. H. Bible	1964	3,702	3,517			E, 2½	Irr	--
5C	1534AP	48-46	55-07	John C. Fox	Calvin Galyen	1973	3,693	3,503			E, 3	Irr	--

RANDALL COUNTY

Records of Wells--Continued

State well no.	District ident. no.	Latitude	Longitude	Owner	Driller	Date completed	Elev. of land surface (ft)	Elev. of base of Ogallala (ft)	Water level		Type of power and pump size (in.)	Use of water	Remarks
									Below land surface datum (ft)	Date of measurement			
11-09-5D	850	34-48-03	101-57-03	Marvin Flowers	G. H. Bible	1963	3,714	3,496			G, 6	Irr	--
5E	836	48-04	55-37	R. E. Holland	--	1964	3,680	3,475			E, 3	Irr	--
601	491	48-22	52-31	Florence Moore	William Block	1956	3,669	3,431	199.2	Dec. 3, 1979	E, 3	Irr	Observation well.
6A	812	49-50	52-33	Oran Mauldin	Joe Jarrett	1962	3,665	3,450			E, 5	Irr	--
6B	1178	48-47	53-19	Jack Foster	Sam Ramirez	1966	3,658	3,448			E, 2	Irr	--
6C	485	47-43	53-00	E. A. Rowley	Hol-Bel Drlg. Co.	1955	3,673	3,448			N	A	--
6D	379	47-33	54-09	Mrs. J. B. Fox	Joe Currie	1955	3,688	3,455			N	A	--
724		46-50	58-35	Gladys Arnold	Sneed Drlg. Service	1968	3,710	3,510	170.5	Jan. 22, 1980	W, 2½	S	Observation well.
7A	562	45-34	58-43	A. (Jim) Humphries	Green Machinery Co., Inc.	1957	3,719	3,509			E, 4	Irr	--
7B	1452	45-10	58-07	John E. Frost	G. H. Bible	1971	3,713	3,497			E, 4	Irr	--
801	344	45-21	56-48	Lula Jones	J. B. Thrush	1955	3,703	3,475	197.6	Dec. 3, 1979	E, 4	Irr	Observation well.
8A	946	46-54	56-43	H. M. Kinsey	G. H. Bible	1964	3,702	3,482			G, 4	Irr	--
8B	819	47-06	55-09	Oliver King	Bud Gibbons	1962	3,676	3,436			E, 2	S	--
8C	950	46-13	55-11	George Edmons	G. H. Bible	1964	3,659	3,467			N	A	--
8D	44	45-49	57-13	Jack Frost	Jack Porter	1953	3,711	3,488			E, 5	Irr	--
8E	657	45-12	55-12	Wendell Sims	Jack Seay	1959	3,683	3,451			E, 2	Irr	--
902	1017	45-33	53-59	O. H. Rahlfs	H. M. Barrett	1964	3,667	3,427	208.8	Dec. 3, 1979	E, 6	Irr	Observation well.
9A	1018	46-47	53-31	do	Jack Seay	1965	3,685	3,435			E, 4	Irr	--
9B	1354	46-13	52-56	Tom Wilhelm	G. H. Bible	1969	3,652	3,431			E, 3	Irr	--

RANDALL COUNTY

Records of Wells--Continued

State well no.	District ident. no.	Latitude	Longitude	Owner	Driller	Date completed	Elev. of land surface (ft)	Elev. of base of Ogallala (ft)	Water level		Type of power and pump size (in.)	Use of water	Remarks
									Below land surface datum (ft)	Date of measurement			
11-10-1A	232	34-51-36	101-51-58	Fred Irlbeck	E. T. Zachry	1953	3,661	3,498			N	A	--
1B	357	50-47	51-59	E. T. Miller	Jack Jerman	1955	3,666	3,478			E, 4	Irr	--
2A	389	51-15	47-37	R. B. Gist	C. R. Winget	do	3,601	3,416			N	A	--
2B	443	50-08	48-24	Mrs. R. B. Gist	do	do	3,623	3,450			N	A	--
301	875	50-42	45-22	R. B. Elliott	Currie Drilling Co.	1963	3,556	3,378	129.0	Dec. 4, 1979	E, 4	Irr	Observation well.
3A	1508	50-50	46-14	Dick & Jack Ratjen	do	1972	3,575	3,385			E, 2	Irr	--
3B	877	50-10	45-50	R. B. Elliott	do	1963	3,561	3,371			E, 2	Irr	--
402	41128	49-42	51-51	G. J. Bonds, Jr.	--	--	3,658	--	175.4	Dec. 3, 1979	E, 3	Irr	Observation well.
4A	576	49-15	50-46	S. P. Jackson	Ed Davis	1957	3,627	3,457			E, 4	Irr	--
4B	1	48-30	51-24	C. W. Bauer	M & G Drilling Co.	1953	3,641	3,423			G, 8	Irr	--
4C	417	48-33	50-17	Campbell & Oldham	Ed Davis	1955	3,623	3,429			E, 3	Irr	--
512	1623	48-12	49-42	Mrs. Betty J. Spiser	Green Machinery Co., Inc.	1975	3,619	3,424	180.1	Dec. 3, 1979	E, 3	Irr	Observation well.
5A	707	48-28	49-27	Leo W. Foster	L. B. McGavock	1960	3,617	3,442			N	A	--
5B	426	48-11	47-32	R. W. Knox	V. J. Hudson	1955	3,582	3,358			N	A	--
6A	1266	49-20	45-50	R. B. Elliott	Currie Drilling Co.	1967	3,528	3,383			E, 4	Irr	--
6B	1120	49-15	45-15	George Miller	G. H. Bible	1965	3,518	3,398			E, 4	Irr	--

RANDALL COUNTY
Records of Wells--Continued

State well no.	District ident. no.	Latitude	Longitude	Owner	Driller	Date completed	Elev. of land surface (ft)	Elev. of base of Ogallala (ft)	Water level		Type of power and pump size (in.)	Use of water	Remarks
									Below land surface datum (ft)	Date of measurement			
11-10-6C	647AP	34-47-32	101-45-08	J. C. Buntin	Green Machinery Co., Inc.	1959	3,571	3,356			N	A	--
7A	408	47-28	52-03	W. E. Morris	Inman & Carter	1956	3,652	3,419			E, 4	Irr	--
7B	1297	47-17	50-08	Mackey Estate	Green Machinery Co., Inc.	1967	3,619	3,401			G, 6	Irr	--
7C	1440	46-36	51-14	J. B. & R. P. Mackey	Jack Seay	1971	3,621	3,411			E, 6	Irr	--
7D	759	45-45	51-05	Si Elliott	Green Machinery Co., Inc.	1962	3,615	3,425			E, 1	Irr	--
7E	445	45-29	50-12	H. C. McCarley	H. C. McCarley	1955	3,599	3,401			E, 4	S	--
802	41108	46-12	48-31	Clyde Hancock	--	1945	3,594	--	182.1	Dec. 3, 1979	G, 6	Irr	Observation well.
8A	933	46-42	48-04	Mrs. Bertie Culp	Dirks Drilling Co.	1964	3,582	3,366			G, 8	Irr	--
8B	1187	46-13	49-06	Mrs. F. E. Culp	do	1966	3,609	3,384			G, 8	Irr	--
8C	1332	45-39	48-05	A. A. Mitchell	W. F. Langston	1968	3,580	3,365			G, 6	Irr	--
8D	856AP	45-19	49-17	H. E. Maynard	Jack Seay	1963	3,598	3,383			G, 5	Irr	--
9A	560	47-12	47-13	Everett Culp	L. J. Dirks	1957	3,573	3,374			N	A	--
9B	244	46-37	46-06	M. W. Loveless	Green Machinery Co., Inc.	1953	3,570	3,361			G, 8	Irr	--
9C	1117	46-37	45-13	Mrs. Theo Wise	Ed Davis	1965	3,564	3,359			G, 5	Irr	--
9D	422	45-45	47-00	R. C. Vernon	Don Wade Drilling Co.	1955	3,572	3,348			G, 6	Irr	--

RANDALL COUNTY

Records of Wells--Continued

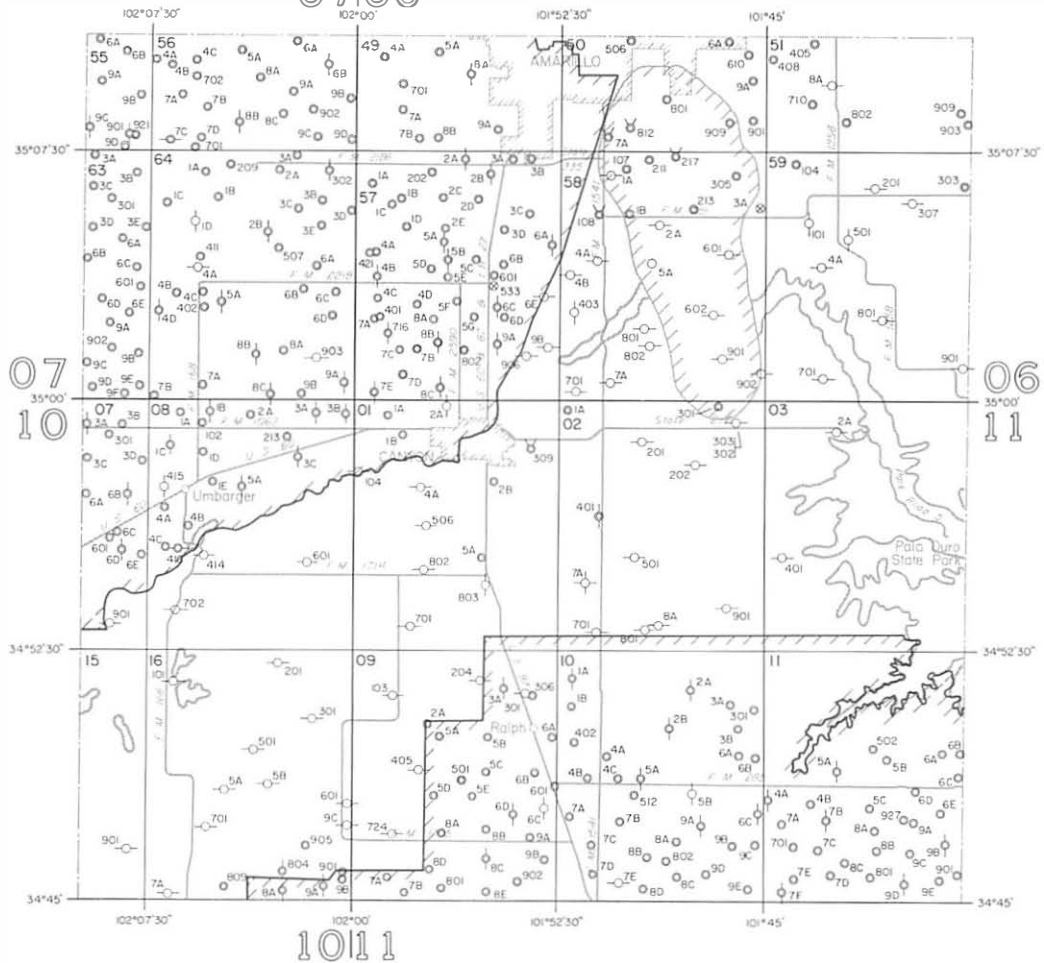
State well no.	District ident. no.	Latitude	Longitude	Owner	Driller	Date completed	Elev. of land surface (ft)	Elev. of base of Ogallala (ft)	Water level		Type of power and pump size (in.)	Use of water	Remarks
									Below land surface datum (ft)	Date of measurement			
11-10-9E	984	34-45-19	101-45-31	Cloise Foust	Green Machinery Co., Inc.	1964	3,543	3,363			E, 4	Irr	--
11-4A	421	47-59	44-54	Gladys Neff Arnold	L. J. Dirks	1955	3,565	3,360			N	A	--
4B	615	47-54	43-14	J. W. Byrd	Ed Davis	1958	3,552	3,360			N	A	--
502		49-23	40-58	C. R. Moore	E. T. Zachry	1947	3,521	--	166.5	Dec. 4, 1979	G, 8	Irr	Observation well.
5A	986	48-52	42-18	Jack Seay	Jack Seay	1964	3,532	3,347			N	A	--
5B	1126	49-14	40-33	D. K. McGehee	G. H. Bible	1965	3,511	3,314			E, 4	Irr	--
5C	347	47-47	41-07	Lester F. Bryan	Lester F. Bryan	1955	3,515	3,336			G, 6	Irr	--
6A	425	49-23	38-28	J. W. Wesley	Isom Stuart	do	3,491	3,333			E, 4	Irr	--
6B	1169	49-23	37-53	D. K. McGehee	Horace Bible	1966	3,481	3,313			E, 4	Irr	--
6C	327	48-39	37-54	do	G. H. Bible	1954	3,481	3,299			E, 4	Irr	--
6D	1184	48-20	39-31	Jennie Bryan	C. D. "Red" Rogers	1966	3,493	3,298			G, 4	Irr	--
6E	1139	47-33	38-33	J. W. Byrd	Green Machinery Co., Inc.	1965	3,459	3,289			G, 6	Irr	--
701	608	46-36	43-53	Ruth Campbell	L. J. Dirks	1958	3,544	3,335	180.5	Dec. 4, 1979	E, 3	Irr	Observation well.
7A	688AP	47-17	44-20	E. W. Miller	Green Machinery Co., Inc.	1959	3,560	3,343			G, 6	Irr	--
7B	625	47-21	42-42	H. C. Bryan	G. H. Bible	1958	3,536	3,340			N	A	--
7C	1114	46-28	42-59	Fred Cox	do	1965	3,523	3,323			G, 6	Irr	--
7D	916	45-45	42-33	Effie Wilson	Dean Nolen	1964	3,501	3,327			G, 6	Irr	--

RANDALL COUNTY

Records of Wells--Continued

State well no.	District ident. no.	Latitude	Longitude	Owner	Driller	Date completed	Elev. of land surface (ft)	Elev. of base of Ogallala (ft)	Water level		Type of power and pump size (in.)	Use of water	Remarks
									Below land surface datum (ft)	Date of measurement			
11-11-7E	401	34-45-38	101-43-52	Ralph A. Bates	Isom Stuart	1955	3,527	3,324			G, 6	Irr	--
7F	574	45-13	44-19	Patton G. Blessing	Green Machinery Co., Inc.	1957	3,533	3,340			N	A	--
801	268	45-44	41-09	R. E. Bryan	Lester Bryan	1954	3,492	3,316	132.1	Dec. 4, 1979	G, 6	Irr	Observation well.
8A	1497	47-01	40-55	Stanley Schaeffer	Jack Seay	1972	3,491	3,301			G, 6	Irr	--
8B	1526	46-26	40-53	do	do	1973	3,482	3,297			G, 6	Irr	--
8C	1451	46-10	41-59	Pearl Bryan	C. D. "Red" Rogers	1971	3,502	3,314			G, 6	Irr	--
901	763	45-46	37-57	Addington Estate	H. E. Starnes	1962	3,457	--	131.7	Dec. 4, 1979	G, 6	Irr	Observation well.
927	1361	47-29	39-59	F. M. Chenoweth	G. H. Bible	1969	3,488	3,308	145.2	do	G, 6	Irr	Do.
9A	1007	47-21	39-34	Howard Slack	do	1964	3,466	3,293			E, 6	Irr	--
9B	506	46-39	38-23	J. W. Byrd	Ed Davis	1956	3,462	3,272			N	A	--
9C	21	46-21	39-37	E. W. Schaeffer	Lester Bryan	1953	3,462	3,286			G, 6	Irr	--
9D	1054	45-28	39-53	Clayton D. Devin	G. H. Bible	1965	3,457	3,316			N	A	--
9E	770	45-38	38-35	Ethel LaRoe	Joe Jarrett	1962	3,462	3,293			G, 6	Irr	--

07106



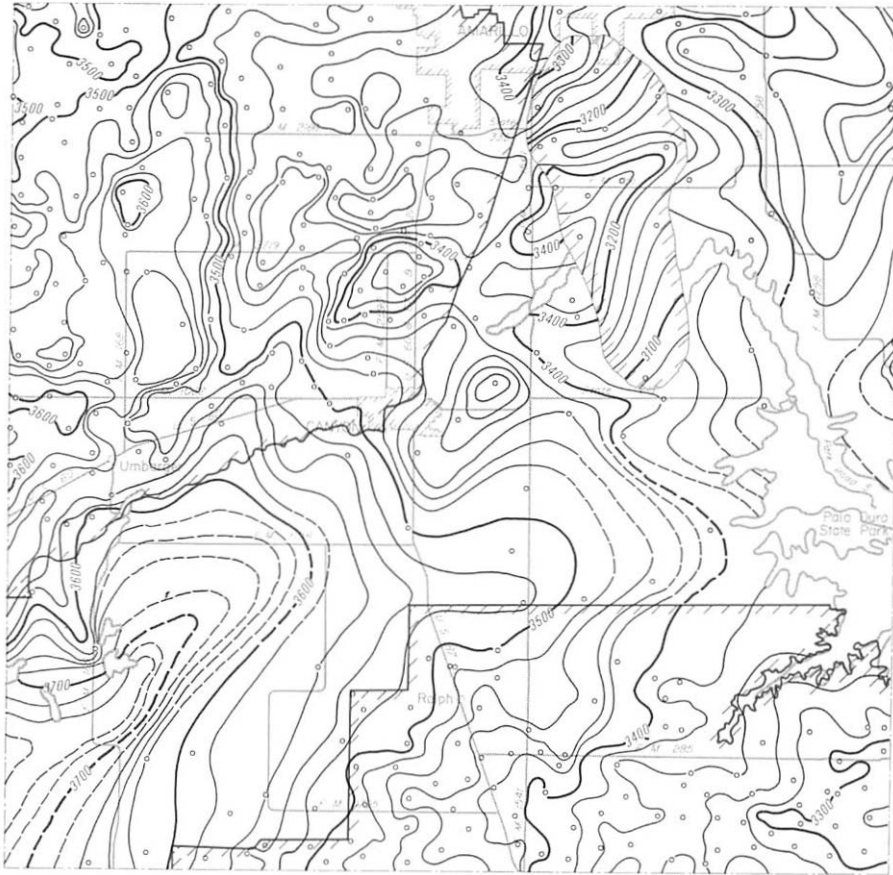
EXPLANATION

- Public supply well
- Industrial well
- Irrigation well
- Domestic or livestock well
- Oil or gas well
- Test hole
- Unused or abandoned well
- Lost three digits of well number
- Temporary well number
- Boundary of High Plains Underground Water Conservation District No. 1. The District prepared that portion of the map within this area.
- Wells within hatched line are completed in the Ogallala Formation and Triassic rocks



Base adapted from county highway maps by the Texas Department of Highways and Public Transportation

Location of Control Wells, Randall County, Texas



EXPLANATION

Well used for control
 3200

Line showing approximate altitude of the base
 of the High Plains Aquifer

Dashed where control is limited

Interval 20 feet

Datum is mean sea level

Note: Not all data points are presented
 which were used in contouring

Boundary of High Plains Underground Water
 Conservation District No. 1. The District prepared
 that portion of the map within this area.

Wells within hatched line are completed
 in the Ogallala Formation and Triassic rocks

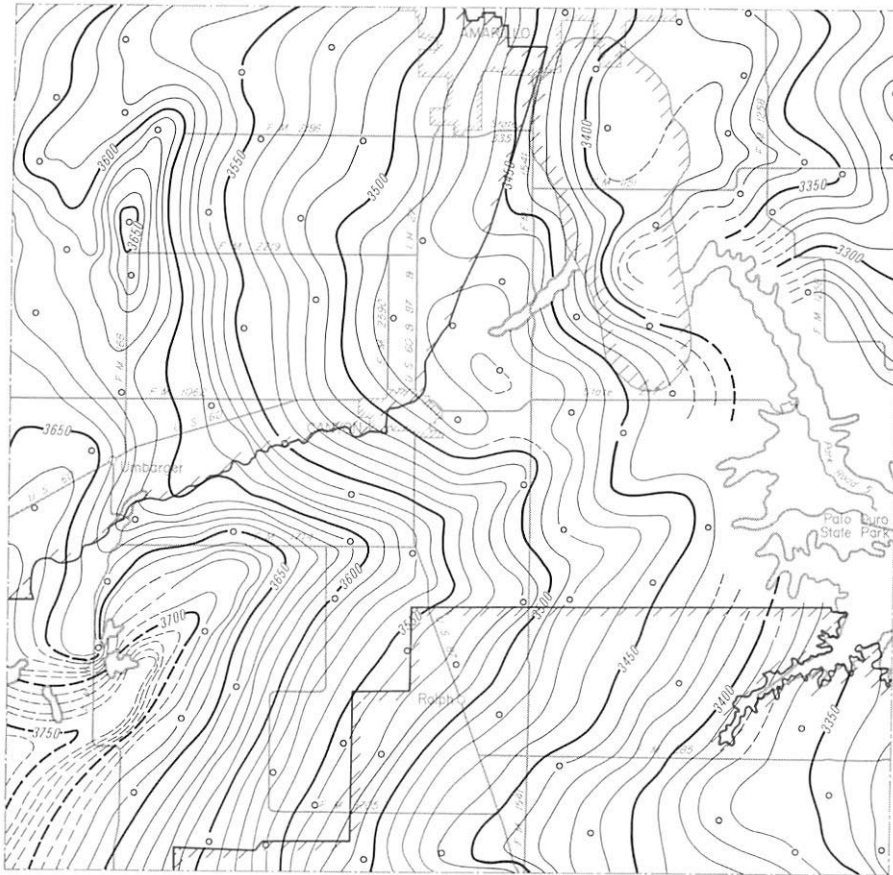


0 5 Miles

0 4 8 Kilometers

Base adapted from county highway maps
 by the Texas Department of Highways
 and Public Transportation

Approximate Altitude of the Base of the High Plains Aquifer, Randall County, Texas



EXPLANATION

Well used for control
 3300

Line showing approximate altitude of water levels in the High Plains Aquifer

Dashed where control is limited
 Interval 10 feet

Datum is mean sea level

Note: Not all data points are presented which were used in contouring

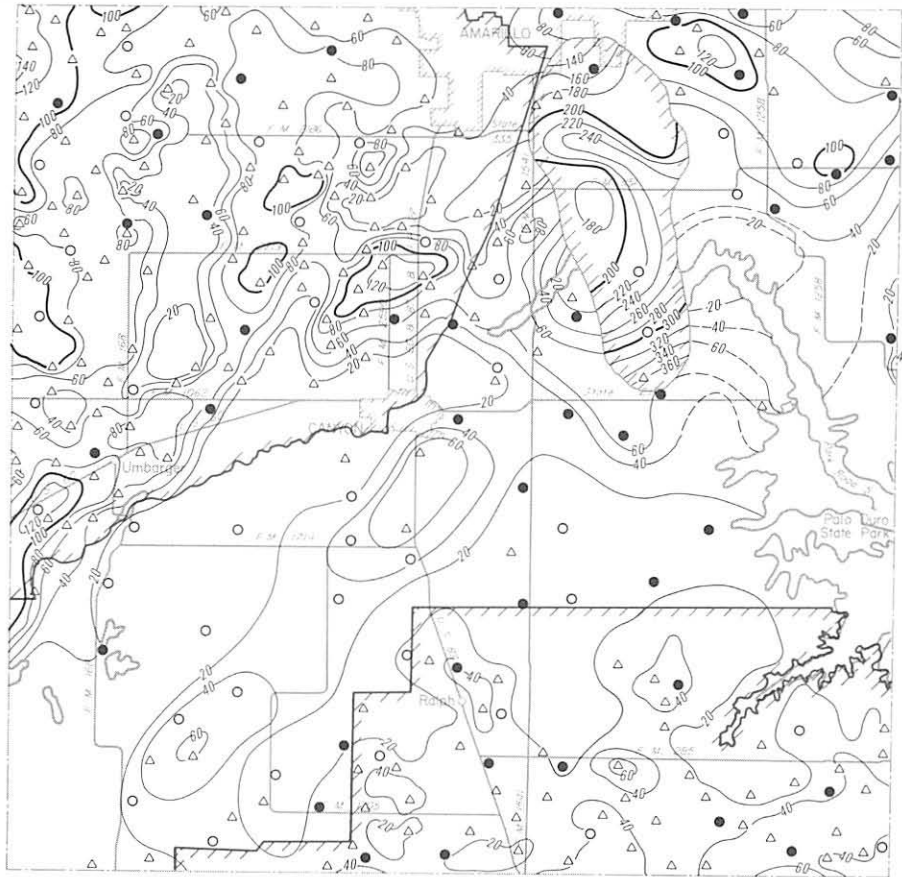
Boundary of High Plains Underground Water Conservation District No. 1. The District prepared that portion of the map within this area.

Wells within hatched line are completed in the Ogallala Formation and Triassic rocks



Base adapted from county highway maps by the Texas Department of Highways and Public Transportation

Approximate Altitude of Water Levels in the High Plains Aquifer,
 Winter 1979-80, Randall County, Texas





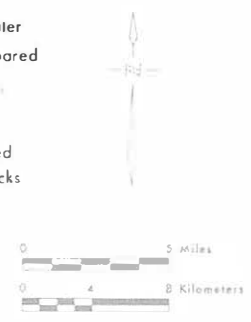
EXPLANATION

- Location of well having a Winter 1979-80 water-level elevation and a known elevation of base of aquifer
- △ Location of well having a known elevation of base of aquifer and an estimated Winter 1979-80 water-level elevation
- Location of well having a Winter 1979-80 water-level elevation and on estimated elevation of base of aquifer

— 300 —
 Line showing approximate saturated thickness of the High Plains Aquifer
 Interval 20 feet

Note: Not all data points are presented which were used in contouring

-  Boundary of High Plains Underground Water Conservation District No. 1. The District prepared that portion of the map within this area.
-  Wells within hatched line are completed in the Ogallala Formation and Triassic rocks



Note: Base adapted from county highway maps by the Texas Department of Highways and Public Transportation

Approximate Saturated Thickness of the High Plains Aquifer, 1980, Randall County, Texas

SWISHER COUNTY

Records of Wells

All wells are drilled unless otherwise noted in remarks column.

Latitude and longitude are given in degrees, minutes and seconds.

Type of power and pump size: E, electric; G, gas (includes gasoline, butane and diesel); H, hand; W, windmill; N, none.

Pump size refers to size of discharge pipe in inches.

Use of water : D, domestic; S, livestock; Irr, irrigation; Ind, industrial; P, public supply; U, unused;

A, abandoned or destroyed.

State well no.	District ident. no.	Latitude	Longitude	Owner	Driller	Date completed	Elev. of land surface (ft)	Elev. of base of Ogallala (ft)	Water level		Type of power and pump size (in.)	Use of water	Remarks
									Below land surface datum (ft)	Date of measurement			
11-17-101		34-43-24	101-59-47	Harry Edmonds	H. E. Starnes	1963	3,711	3,541			G, 5	Irr	--
105		44-47	57-49	Earnest Jackson	Frank Stark	1971	3,710	3,495	197.6	Nov. 6, 1979	G, 6	Irr	Observation well.
1A		44-04	58-03	W. H. Smith	Bible Drilling Co.	1971	3,711	3,487			E, 3	Irr	--
203		44-30	55-10	Hobart McManigal	do	1971	3,683	3,458	190.2	Nov. 6, 1979	E, 4	Irr	Reported yield 100 gal/min. Observation well.
2A		44-36	56-00	Norman Jones	Currie Drilling Co.	1975	3,677	3,475			--	S	--
405		41-36	58-22	W. D. McFarland	Frank Hunt	1965	3,683	3,498			E, 5	Irr	--
407		42-24	59-23	James Wilhelm	Reynolds Pump Service	1967	3,676	3,537			W	D	--
501		40-32	55-11	Will Vaughan	E. R. Sprawls	1936	3,630	3,442	146.4	Nov. 6, 1979	G, --	Irr	Observation well.
5A		41-26	56-45	Loyd Leavitt	Galyen Drilling Co.	1976	3,668	3,482			--	Irr	--
602		41-03	54-55	Robert Francey	J. B. Thrush Drilling Co.	1957	3,637	3,441	192.8	Nov. 6, 1979	G, 6	Irr	Observation well.
608		40-32	52-33	Fred Harris	Jack Seay Drilling Co.	1973	3,565	3,415			E, 5	Irr	--
6A		41-25	52-46	Earl Cosby	Earl Cosby Deep Well Service	1973	3,602	3,410			E, --	Irr	--
701		38-08	59-25	Leo Foster	--	--	3,694	--	201.0	Nov. 6, 1979	G, 6	Irr	Observation well.

Note: Elevation of base of Ogallala; Value may represent base of other water-bearing units hydraulically continuous with the Ogallala (High Plains aquifer).

SWISHER COUNTY

Records of Wells--Continued

State well no.	District ident. no.	Latitude	Longitude	Owner	Driller	Date completed	Elev. of land surface (ft)	Elev. of base of Ogallala (ft)	Water level		Type of power and pump size (in.)	Use of water	Remarks
									Below land surface datum (ft)	Date of measurement			
11-17-702		34-38-48	101-59-25	T.W. Gillstrap	Earl Cosby Deep Well Service	1971	3,694	3,456			G, 8	Irr	--
703		37-55	58-24	Earl Plank	Hereford Irr. Well Service	1969	3,670	3,458			E, 1	D	--
704		39-42	58-22	Jessie Currie	Leo Koger	1952	3,676	3,472			G, 8	Irr	--
7A		39-42	59-41	Douglas Marshall	C.D. Red Rogers Drilling Co.	1974	3,702	3,485			E, 3	Irr	--
802		38-49	55-51	Jack Middleton	McGavock & Chisum	1964	3,630	3,440			E, 4	Irr	--
803		38-10	55-11	Clarence Todd	Earl Cosby Well Service	1971	3,629	3,403	195.0	Nov. 6, 1979	E, 3	Irr	Observation well.
805		39-15	57-18	Lonnie Todd	Frank Stringer Drilling Co.	--	3,663	3,452			G, 8	Irr	--
807		37-55	57-17	Clarence Todd	O. R. C. Drilling	1970	3,650	3,440			E, 3	D	--
904		37-35	54-08	Monroe Armontrout	R.P. McDaniels	1937	3,599	3,384			G, 6	Irr	--
905		38-41	53-35	N.F. Johnson	Jack Seay Drilling Co.	--	3,600	3,400			G, 6	Irr	--
9A		37-54	52-46	Charley White	do	1969	3,592	3,385			--	D	--
9B		39-43	54-18	John Young, Jr.	C.D. Red Rogers Drilling Co.	1974	3,614	3,420			G, --	Irr	--
18-101		43-37	52-28	J.E. Owens	Galyen Drilling Co.	1970	3,627	3,442	100.6	Nov. 6, 1979	E, 3	Irr	Observation well.
103		43-37	50-39	Bogart & Goode	Green Machinery Co.	1969	3,598	3,402			G, 10	Irr	Well depth 926 ft in Santa Rosa Formation.

SWISHER COUNTY

Records of Wells--Continued

State well no.	District ident. no.	Latitude	Longitude	Owner	Driller	Date completed	Elev. of land surface (ft)	Elev. of base of Ogallala (ft)	Water level		Type of power and pump size (in.)	Use of water	Remarks
									Below land surface datum (ft)	Date of measurement			
11-18-1A		34-44-03	101-51-26	Reggie Johnson	C.D. Rogers Drilling Co.	1969	3,610	3,415			E, 1.5	Irr	--
1B		44-51	51-06	Gus McDonald	Davis Pump & Drilling	1978	3,614	3,419			E, --	D	--
224		43-03	49-03	Jarus Flowers	Reynolds Pump Service	1967	3,557	3,406			W	S	--
2A		43-43	47-34	Ms. D. Culton	Leo Koger	1940	3,563	3,345			N	A	--
2B		44-53	48-35	R.H. Hurst	Frank Stringer	1973	3,567	3,367			--	D	--
301		43-10	45-57	Ms. W. Wallace	--	--	3,542	--	158.6	Nov. 7, 1979	E, 4	Irr	Observation well.
310		42-51	46-41	William Hinton	Green Machinery Co.	1967	3,540	3,355			E, 3	Irr	--
311		44-42	46-31	Robert Loudder	Golyen Drilling Co.	1966	3,565	3,358			E, 3	Irr	--
3A		43-46	46-35	Ms. D. Culton	Stringer Drilling Co.	1968	3,547	3,352			E, --	D, S	--
405		41-25	52-00	Earl Cosby	Earl Cosby Well Service	1970	3,596	3,404	114.7	Nov. 6, 1979	E, 3	Irr	Observation well. Drawdown 50 ft pumping 120 gal/min.
411		41-53	50-25	Ms. M. Bingham	Jack Seay Drilling Co.	1970	3,591	3,431			E, 1	S	--
4A		40-18	51-23	Clinton Richburg	Galyen Drilling Co.	1974	3,582	3,400			--	Irr	--
503		42-19	48-20	L.R. Rampy	Ellis Drilling	1969	3,545	3,345	136.3	Nov. 7, 1979	G, 8	Irr	Observation well.
520		40-34	49-19	Heard & Whitsett	Galyen Drilling Co.	1966	3,556	3,371			E, 3	Irr	--
5A		41-36	49-00	Charles Wrenn	C.D. Rogers Drilling Co.	1978	3,545	3,385			--	S	--
605		41-25	47-06	Henry Hinton	Green Machinery Co.	1967	3,547	3,329			G, 5	Irr	--

SWISHER COUNTY
Records of Wells--Continued

State well no.	District ident. no.	Latitude	Longitude	Owner	Driller	Date completed	Elev. of land surface (ft)	Elev. of base of Ogallala (ft)	Water level		Type of power and pump size (in.)	Use of water	Remarks
									Below land surface datum (ft)	Date of measurement			
11-18-628		34-40-51	101-45-49	Mary Jordan	Earl Cosby Drilling Co.	1971	3,533	3,313	202.1	Nov. 7, 1979	E, 3	Irr	Observation well.
6A		41-53	45-07	John Gaylor	C.D. Rogers Drilling Co.	1974	3,534	3,342			--	Irr	Drawdown 41 ft pumping 30 gal/min.
6B		40-04	47-14	Frank Loftin	do	1978	3,525	3,333			--	S	--
702		39-40	52-21	Fred Patching Est.	Earl Cosby Well Service	1971	3,577	3,385	154.0	Nov. 6, 1979	E, 6	Irr	Observation well.
703		38-21	50-24	Julias Hanson	Jack Seay Drilling Co.	1969	3,545	3,358			G, 5	Irr	--
705		38-47	52-04	Clyde Bradford	do	1971	3,573	3,413			G, 4	Irr	--
7A		39-14	50-38	Wayne George	Langstone Drilling Co.	1970	3,561	3,363			E, 4	Irr	--
805		38-35	49-26	V.L. Harmon	Leonard McGavock	1949	3,545	3,343	169.9	Nov. 6, 1979	E, 3	Irr	Observation well.
813		37-55	48-39	D. Hill, Jr.	Galyen Drilling Co.	1968	3,535	3,335			E, 4	Irr	--
831		38-01	47-36	G.L. Whigham	do	1970	3,525	3,318			G, 6	Irr	--
835		39-54	49-42	C.D. Taylor	Leo Koger	1940	3,564	3,364	163.2	Nov. 6, 1979	E, 6	Irr	Observation well. Drawdown 83 ft pumping 750 gal/min.
927		38-35	45-28	G. Morgan	Jack Seay Drilling Co.	1969	3,507	3,297	186.7	Nov. 7, 1979	G, 4	Irr	Observation well.
931		37-45	45-11	Jack Montague	L.E. Davis Drilling & Pump	1972	3,483	3,291			E, 3	Irr	--
934		38-58	47-03	Borchard & Singer	Stark Drilling Co.	1971	3,516	3,296			G, 8	Irr	--
935		38-11	46-23	Ms. H. Loftin	do	1971	3,516	3,299			E, 3	Irr	--

SWISHER COUNTY
Records of Wells--Continued

State well no.	District ident. no.	Latitude	Longitude	Owner	Driller	Date completed	Elev. of land surface (ft)	Elev. of base of Ogallala (ft)	Water level		Type of power and pump size (in.)	Use of water	Remarks
									Below land surface datum (ft)	Date of measurement			
11-18-9A		34-39-44	101-45-26	J. Cox	Goyne Drilling Co.	1972	3,520	3,302			--	Irr	--
19-107		44-04	42-35	C.I. Danner Est.	Green Machinery Co.	1962	3,507	3,312	110.5	Nov. 7, 1979	E, 4	Irr	Observation well.
1A		44-32	44-55	Weldon Tucek	C.D. Rogers Drilling Co.	1973	3,532	3,357			E, --	S	--
212		43-10	40-09	L.G. Conner Est.	Earl Cosby Deep Well Service	1971	3,472	3,279	104.9	Nov. 7, 1979	E, 4	Irr	Observation well.
2A		42-45	42-17	B.R. Evans	Goyne Drilling Co.	1972	3,488	3,298			E, --	D	--
330		44-18	39-05	Tom Henry	C.D. Rogers Drilling Co.	1972	3,449	3,311	81.1	Nov. 7, 1979	N	U	Observation well.
401		41-11	43-20	C.J. Leavitt	John Clayton	1937	3,500	--	157.1	do	E, 3	Irr	Do.
405		41-44	43-52	J. & A. Raymond	Galyen Drilling Co.	1972	3,505	3,332			E, 4	Irr	--
423		41-03	44-49	Ms. L. Evans	do	1966	3,522	3,307			G, 6	Irr	--
428		40-12	43-53	L.A. Rossi	Dean Nolen Pump Service	1967	3,504	3,299			G, 6	Irr	--
538		40-22	42-21	Dudley & Ervin	do	1969	3,493	3,288			G, 5	Irr	--
544		40-00	41-16	A.D. Harman	do	1968	3,475	3,258			E, 4	Irr	--
5A		41-26	40-45	Emily Holmes	Hi Plains Drilling, Inc.	1973	3,455	3,259			--	Irr	--
602		42-01	39-56	T.L. Loring	Earl Cosby Well Service	1970	3,466	3,273			G, 5	Irr	--
618		40-45	39-37	B. T. & G. Grazing Assoc.	Reynolds Pump Service	1969	3,453	3,283	89.2	Nov. 7, 1979	E, 4	Irr	Observation well.

SWISHER COUNTY

Records of Wells--Continued

State well no.	District ident. no.	Latitude	Longitude	Owner	Driller	Date completed	Elev. of land surface (ft)	Elev. of base of Ogallala (ft)	Water level		Type of power and pump size (in.)	Use of water	Remarks
									Below land surface datum (ft)	Date of measurement			
11-19-6A		34-42-10	101-38-05	B. R. Evans	Hi Plains Drilling, Inc.	1975	3,436	3,260			--	Irr	--
707		38-53	43-21	D. Burelsmith	Goyne Drilling Co.	1971	3,493	3,288			G, 6	Irr	--
712		38-34	44-25	Verlon Watson	Jack Seay Drilling Co.	1969	3,503	3,283			G, 6	Irr	--
809		38-56	42-17	Womack & Harman	Galyen Drilling Co.	1970	3,483	3,285			G, 6	Irr	Observation well.
824		38-08	42-17	Frank Lofton	Jack Seay Drilling Co.	1972	3,472	3,272			G, 6	Irr	--
8A		38-25	40-43	Wylie Byrd	Dean Nolen Pump Service	1973	3,455	3,254			--	Irr	--
8B		39-10	40-08	A.D. Harman	do	1976	3,451	3,248			--	Irr	--
901		38-02	39-06	W.W. Parker	W.D. Witt	1937	3,442	--	171.4	Nov. 7, 1979	G, 8	Irr	Observation well. Sand and gravel from 192-208 ft. Drawdown 38 ft pumping 900 gal/min in 1946.
903		38-47	39-09	Ms. T. Parker	Dean Nolen Pump Service	1972	3,445	3,237			E, 6	Irr	--
908		39-50	38-44	Ms. J. Raymond et al	Goyne Drilling Co.	1971	3,446	3,256			E, 3	Irr	--
918		37-54	39-15	Ms. T. Parker	Dean Nolen Pump Service	1972	3,440	3,240			E, 5	Irr	--
929		39-29	37-31	Parker McBride	Green Machinery Co.	1970	3,438	3,228			E, 6	Irr	--
20-101		44-55	35-51	Foy Moudy	--	--	3,453	--	144.2	Nov. 7, 1979	E, --	Irr	Observation well.
107		43-36	37-29	Brasher & Thomas	Davis Well Drilling Service	1965	3,459	3,316			E, 2	Irr	--

SWISHER COUNTY

Records of Wells--Continued

State well no.	District ident. no.	Latitude	Longitude	Owner	Driller	Date completed	Elev. of land surface (ft)	Elev. of base of Ogallala (ft)	Water level		Type of power and pump size (in.)	Use of water	Remarks
									Below land surface datum (ft)	Date of measurement			
11-20-114		34-44-47	101-35-54	Foy Moudy	C.D. Rogers Drilling Co.	1966	3,452	3,294			E, 2	Irr	--
204		43-37	33-08	T.B. McDonald	do	1966	3,410	3,258			E, 2	Irr, S	Drawdown 50 ft pumping 33 gal/min.
301		43-40	32-15	L.W. Roberts	do	1967	3,389	3,243	106.6	Nov. 7, 1979	E, 3	Irr	Observation well.
303		42-33	30-38	I.F. Sovelle, Jr. et al	do	1971	3,377	3,233			E, 3	Irr	--
3A		43-26	31-20	W.L. Roberts	do	1971	3,364	3,199			E, 3	Irr	Drawdown 50 ft pumping 30 gal/min.
407		40-30	37-08	H. Burnam	Davis Well Drilling Service	1964	3,462	3,252			E, 3	Irr	--
423		42-20	36-36	Lawrence Ludeman	Dean Nolen Pump Service	1968	3,420	3,254			E, 2	Irr	--
427		42-23	36-13	do	--	--	3,435	--	97.6	Oct. 2, 1979	E, 2	Irr	Observation well.
430		40-46	35-14	C. Brookshire	Frank Stringer Drilling Co.	1971	3,442	3,222			E, 5	Irr	--
4A		41-11	36-55	Wayne Pearson	C.D. Rogers Drilling Co.	1973	3,437	3,247			--	Irr	--
501		41-53	34-52	Jack Thompson	Davis Well Drilling Service	1968	3,437	3,233			E, 4	Irr	--
502		42-18	32-32	do	do	1967	3,405	3,230			W	S	--
503		40-58	33-46	Foster & Hastings	do	1965	3,415	3,230			E, 4	Irr	--
506		40-30	33-06	Ken Littlefield	do	1966	3,392	3,186	103.1	Nov. 7, 1979	E, 6	Irr	--

SWISHER COUNTY

Records of Wells--Continued

State well no.	District ident. no.	Latitude	Longitude	Owner	Driller	Date completed	Elev. of land surface (ft)	Elev. of base of Ogallala (ft)	Water level		Type of power and pump size (in.)	Use of water	Remarks
									Below land surface datum (ft)	Date of measurement			
11-20-508		34-41-23	101-34-46	Joe Darden	Reynolds	1967	3,404	3,220	105.3	Nov. 7, 1979	E, 3	Irr	Drawdown 80 ft pumping 100 gal/min.
601		40-35	32-04	Wm. & Mary Stoltenberg	Davis Well Drilling Service	1971	3,370	3,180			E, 6	Irr	--
703		37-42	37-11	J.L. Barnes	Jack Seay Drilling Co.	1969	3,429	3,205			G, 6	Irr	--
714		39-17	36-30	R.D. Murphy	Green Machinery Co.	1966	3,433	3,200			G, 6	Irr	--
718		37-55	35-35	J.B. Warren	Davis Well Drilling Service	1968	3,420	3,197	131.6	Nov. 7, 1979	E, 4	Irr	Observation well.
803		39-15	32-55	C.E. Wilmeth	do	1967	3,372	3,197			G, 8	Irr	--
806		38-22	33-01	B. Sadler	do	1970	3,384	3,178	174.1	Nov. 7, 1979	G, 4	Irr	Observation well.
808		39-26	32-39	State of Texas	TDWR	1975	3,369	3,193			N	A	Stratigraphic test hole.
8A		37-39	33-47	J.C. McMurry	Davis Well Drilling Service	1970	3,387	3,185			E, --	D	--
8B		38-46	34-53	E. Rainey	Goyne Drilling Co.	1976	3,418	3,228			E, --	D	--
904		39-37	30-53	Garth Close	Davis Well Drilling Service	1964	3,371	3,163			E, 4	Irr	--
907		38-25	31-07	Odie Richardson	Galyen Drilling Co.	1971	3,379	3,169			E, 4	Irr	--
908		37-46	32-17	W.L. Hinton	Davis Well Drilling Service	1968	3,378	3,178			G, 8	Irr	--
9A		39-09	31-47	Eugene Mote	Billie Joe Davis	1964	3,376	3,179			E, 5	Irr	--
21-102		44-46	29-32	Dallas Culwell	Davis Drilling & Well Service	1966	3,350	3,212	112.3	Nov. 8, 1979	W, 3	S	Observation well.

SWISHER COUNTY

Records of Wells--Continued

State well no.	District ident. no.	Latitude	Longitude	Owner	Driller	Date completed	Elev. of land surface (ft)	Elev. of base of Ogallala (ft)	Water level		Type of power and pump size (in.)	Use of water	Remarks
									Below land surface datum (ft)	Date of measurement			
11-21-414		34-40-06	101-29-11	E. E. Pickering	Davis Drilling & Well Service	1967	3,374	3,159			G, 8	Irr	--
703		39-42	29-57	Loyd Gardner	do	1971	3,382	3,175			E, 3	Irr	--
705		39-06	29-05	Doyle Culwell	do	1964	3,378	3,143	185.9	Nov. 7, 1979	E, 4	Irr	Observation well.
25-103		36-50	57-50	Lewis Redmon	Galyen Drilling Co.	1970	3,665	3,445			G, 6	Irr	--
105		35-18	58-20	W.C. Cowan Estate	Crosby Drilling Co.	1969	3,651	3,431	161.1	Nov. 6, 1979	E, 5	Irr	Observation well.
106		36-11	59-24	Sidney Todd	--	--	3,680	3,463			E, 4	Irr	--
107		35-10	59-24	Drucilla Wilson	Currie Drilling Co.	1964	3,670	3,450			E, 5	Irr	--
202		35-44	57-19	Forrest Gober	Galyen Drilling Co.	1968	3,646	3,416			G, 6	Irr	--
203		36-38	55-30	Odell Jennings	J. B. Thrush Drilling Co.	1970	3,606	3,402			G, 6	Irr	--
204		36-11	56-15	Ewell Grigg	Block Drilling Co.	1948	3,631	3,405			G, 8	Irr	--
2A		35-07	56-14	Marvin Kemper	Stark Drilling	1972	3,628	3,419			E, 3	Irr	--
301		36-36	54-21	Odell Jennings	Odell Jennings	--	3,603	3,391			G, 6	Irr	--
303		36-09	52-35	Cullen Thomas Estate	Galyen Drilling Co.	1967	3,564	3,354			G, 8	Irr	--
304		36-51	53-01	W.J. Crawford	Goyne Drilling Co.	1971	3,568	3,370			E, 3	Irr	--
305		35-30	54-29	Jack McCrary	Galyen Drilling Co.	1973	3,622	3,392	161.0	Nov. 6, 1979	E, 3	Irr	Observation well.
307		35-16	53-33	W.B. Hale	Jack Seay Drilling Co.	--	3,582	3,362			E, 4	Irr	--

SWISHER COUNTY
Records of Wells--Continued

State well no.	District ident. no.	Latitude	Longitude	Owner	Driller	Date completed	Elev. of land surface (ft)	Elev. of base of Ogallala (ft)	Water level		Type of power and pump size (in.)	Use of water	Remarks
									Below land surface datum (ft)	Date of measurement			
11-25-403		34-33-32	101-58-21	Jack McCrary	Dean Nolen Pump Service	--	3,642	3,457			E, 4	Irr	--
502		33-46	55-42	O.V. Morris	Black & Jenson Drilling Co.	1963	3,622	3,427	394.6	Nov. 6, 1979	G, 8	Irr	Observation well. Santa Rosa well. Drawdown 163 ft pumping 800 gal/min.
5A		34-22	56-14	Joe Kemper	Green Machinery Co.	1976	3,620	3,415			--	Irr	--
601		33-21	53-25	John C. Spillman	Dean Nolen Pump Service	1967	3,567	3,411			G, 6	Irr	--
603		33-09	54-35	Clyde Bradford	Jack Seay Drilling Co.	1972	3,588	3,410			G, 4	Irr	--
604		34-11	53-34	Margaret Cox	Green Machinery Co.	1960	3,587	3,414			E, 4	Irr	--
703		31-51	58-24	J.O. Sorrells	Galyen Drilling Co.	1967	3,642	3,442			E, 1	D	--
705		31-20	58-21	Charles Acker	do	1972	3,636	3,409			G, 8	Irr	--
706		30-24	58-21	Katherine Benefield	Bud Gibbons Drilling Contr.	1971	3,632	3,377	172.4	Nov. 6, 1979	G, 8	Irr	Observation well.
709		31-16	59-24	Frank Brown	Jack Seay Drilling Co.	1973	3,635	3,405			G, 6	Irr	--
803		30-46	56-50	J.F. Benefield	Bud Gibbons Drilling Contractor	1955	3,626	3,384			G, 8	Irr	--
804		32-23	56-22	Joe Edd Burnett	Davis Drilling Co.	1972	3,570	3,461			N	U	Observation well.
901		30-08	54-04	Lewis Redmon	Cowan Drilling Co.	1937	3,605	3,363	211.4	Nov. 6, 1979	G, 8	Irr	Do.
903		32-27	54-06	V.L. Simpson	Galyen Drilling Co.	1965	3,589	3,421			E, 4	Irr	--

SWISHER COUNTY

Records of Wells--Continued

State well no.	District ident. no.	Latitude	Longitude	Owner	Driller	Date completed	Elev. of land surface (ft)	Elev. of base of Ogallala (ft)	Water level		Type of power and pump size (in.)	Use of water	Remarks
									Below land surface datum (ft)	Date of measurement			
11-25-907		34-31-25	101-54-39	Arthur Salman	Plainview Drilling Co.	1966	3,599	3,385			G, 8	Irr	--
908		30-55	53-01	Newt D. Redmon	Jack Seay Drilling Co.	1973	3,575	3,355			G, 6	Irr	--
9A		32-06	53-01	V.L. Simpson	Galyen Drilling Co.	1869	3,569	3,393			--	Irr	--
26-102		36-09	50-25	Mildred Hulsey Estate	do	1967	3,541	3,321			G, 8	Irr	--
104		37-05	50-05	F.J. Harpole	Hunt Drilling Co.	1965	3,550	3,350			G, 6	Irr	--
106		35-42	51-46	C.L. Cooper Estate	Galyen Drilling Co.	1969	3,555	3,360	191.5	Nov. 6, 1979	E	Irr	Observation well.
201		35-42	48-06	Foster Klaws	Layne Drilling Co.	--	3,516	--	168.9	do	G, 6	Irr	Do.
210		36-14	48-03	Marshall Vaughn	Galyen Drilling Co.	1968	3,524	3,318			G, 8	Irr	--
212		35-05	47-46	J.P. Sharp	Jack Seay Drilling Co.	1971	3,507	3,293			E, 4	Irr	--
2A		35-33	49-35	E.K. Hulsey	Galyen Drilling Co.	1967	3,532	3,347			E, 3	Irr	--
302		37-22	47-23	J.D. Raymond	do	1973	3,521	3,321			G, 8	Irr	--
308		36-13	46-43	Joe. L. Byrd	Hi Plains Drilling, Inc.	1973	3,480	3,302			E, 5	Irr	--
310		35-43	45-47	John Spillman	Reynolds Pump Service	1967	3,493	3,311			G, 6	Irr	Drawdown 40 ft pumping 600 gal/min.
311		36-16	45-28	Ben Hooper	Goyne Drilling Co.	1971	3,490	3,286	204.4	Nov. 7, 1979	E, 5	Irr	Observation well.
401		34-27	51-57	J.S. Kirkpatrick	Galyen Drilling Co.	1969	3,555	3,385			E, 2	Irr	--

SWISHER COUNTY
Records of Wells--Continued

State well no.	District ident. no.	Latitude	Longitude	Owner	Driller	Date completed	Elev. of land surface (ft)	Elev. of base of Ogallala (ft)	Water level		Type of power and pump size (in.)	Use of water	Remarks
									Below land surface datum (ft)	Date of measurement			
11-26-402		34-33-58	101-51-06	Howard L. Rose	Cosby Drilling Co.	1970	3,541	3,379			E, 5	Irr	Drawdown 45 ft pumping 350 gal/min.
403		33-16	51-57	F.J. Burgess	Galyen Drilling Co.	1970	3,565	3,385	115.5	Nov. 6, 1979	G, 5	Irr	Observation well.
4A		33-23	50-01	Albert Devins	Frank Stringer Drilling Co.	1973	3,518	3,343			W	S	--
503		34-25	49-37	E.K. Hulsey	Galyen Drilling Co.	1972	3,526	3,341			G, 5	Irr	--
505		32-39	49-22	Estle Haught	do	1969	3,523	3,353			E, 2	D	--
506		33-51	48-34	Hill Brothers	Jack Seay Drilling Co.	1971	3,524	3,344			G, 6	Irr	--
508		32-35	48-20	J. Lee Griffith	do	1970	3,514	3,314	113.3	Nov. 6, 1979	G, 8	Irr	Observation well.
5A		33-28	47-38	Oscar Gunkey	Jack Seay Drilling Co.	1973	3,509	3,321			E, 4	Irr	--
604		34-16	46-52	W.K. Hulsey	Galyen Drilling Co.	1968	3,488	3,288			G, 6	Irr	--
607		33-31	46-12	Eldon Vaughan	Glen Osborn	1954	3,491	3,333	116.1	Nov. 7, 1979	E, 4	Irr	Observation well.
609		33-31	45-06	Ray Bivens	--	--	3,478	3,313			E, 4	Irr	--
610		33-38	45-27	B. Raymond Evans	Goyne Drilling Co.	--	3,479	3,294			G, 5	Irr	--
701		32-15	50-52	Marshall Vaughan	--	1942	3,544	3,344			G, 8	Irr	--
703		30-53	50-52	Ray Bivens	Galyen Drilling Co.	1971	3,544	3,356			G, 8	Irr	--

SWISHER COUNTY

Records of Wells--Continued

State well no.	District ident. no.	Latitude	Longitude	Owner	Driller	Date completed	Elev. of land surface (ft)	Elev. of base of Ogallala (ft)	Water level		Type of power and pump size (in.)	Use of water	Remarks
									Below land surface datum (ft)	Date of measurement			
11-26-707		34-31-05	101-51-25	Tom Barnett	Bill Langston Drilling Co.	1972	3,552	--	134.7	Nov. 6, 1979	G, --	Irr	Observation well.
7A		30-54	52-06	Jess Sorral	Dean Nolen Pump Service	1970	3,558	3,357			--	Irr	--
803		31-45	49-08	Ray Bivens	--	--	3,522	3,340			E, 4	Irr	--
805		30-41	48-25	City of Tulia	Galyen Drilling Co.	1966	3,525	3,320	161.5	Nov. 9, 1979	E, 6	P	Observation well. Drawdown 57 ft pumping 400 gal/min.
8A		30-26	49-27	J.H. Chambless	Jack Seay Drilling Co.	1974	3,536	3,326			--	Irr	--
908		30-45	45-28	-- Brigs	Tulia Drilling & Pump Service	1940	3,477	--	155.6	Nov. 9, 1979	E, 8	Irr	Observation well.
911		30-42	47-12	Mrs. J.D. Orr	Jack Seay Drilling Co.	1969	3,509	3,299			G, 6	Irr	--
915		30-32	45-28	Grady Briggs	do	1969	3,477	3,292			G, 6	Irr	--
27-101		36-13	42-44	Wylie Byrd	--	--	3,466	--	153.2	Nov. 7, 1979	G, 6	Irr	Observation well.
109		37-27	43-03	H.P. Parker	Galyen Drilling Co.	1973	3,476	3,272			G, 8	Irr	--
112		37-00	44-23	Jim Doan	Dean Nolen Pump Service	1967	3,491	3,278			E, 3	Irr	--
115		35-43	42-56	Paul Miller	Jack Seay Drilling Co.	1972	3,463	3,263			N	A	--
1A		35-14	43-56	Wayne Blount	Dean Nolen Pump Service	1967	3,470	3,288			E, 5	Irr	--
202		37-28	41-45	Curtis Latham	Galyen Drilling Co.	1965	3,452	3,257			G, 4	Irr	--
205		37-00	40-41	Delbert Devins	Langston Drilling	--	3,426	3,231			G, 6	Irr	--

SWISHER COUNTY

Records of Wells--Continued

State well no.	District ident. no.	Latitude	Longitude	Owner	Driller	Date completed	Elev. of land surface (ft)	Elev. of base of Ogallala (ft)	Water level		Type of power and pump size (in.)	Use of water	Remarks
									Below land surface datum (ft)	Date of measurement			
11-27-206		34-36-35	101-42-18	Lloyd Miller	Dean Nolen Pump Service	1967	3,463	3,258			E, 5	Irr	--
2A		36-07	41-17	Dean Nolen	do	1975	3,440	3,220			--	Irr	--
302		37-18	38-03	Delbert Devin	Davis Drilling & Well Service	1963	3,423	3,228			G, 8	Irr	Observation well.
310		35-50	39-07	Paul Miller	Jack Seay Drilling Co.	1971	3,419	3,232	118.3	Nov. 8, 1979	G, 5	Irr	Do.
311		35-41	38-03	J.E. Ward	Earl Cosby Deep Well Service	1973	3,412	3,222			G, 5	Irr	--
402		34-24	44-24	Wayne Blount	Frank Stringer Drilling Co.	1964	3,477	3,295			G, 6	Irr	--
403		33-05	43-48	Ray Bivens	Galyen Drilling Co.	1972	3,455	3,305			E, 2	S	--
405		34-17	43-15	Tulia Municipal Golf Course	J.W. Reynolds	--	3,440	3,285			E, 5	Irr	--
502		34-48	41-03	H.J. Edwards	Frank Stringer Drilling Co.	1969	3,427	3,207			G, 5	Irr	--
506		33-17	41-45	Tom Copeland	Goyne Drilling Co.	1972	3,382	3,249			E, 8	Irr	--
508		32-36	41-13	W.C. Zeeck	Galyen Drilling Co.	1972	3,406	3,256			E, 6	Irr	--
602		34-24	39-27	Lloyd Miller	do	1973	3,407	3,237			N	U	--
605		33-43	39-57	Elmer Reiss	Langston Drilling	1972	3,407	3,229			G, 6	Irr	--

SWISHER COUNTY

Records of Wells--Continued

State well no.	District ident. no.	Latitude	Longitude	Owner	Driller	Date completed	Elev. of land surface (ft)	Elev. of base of Ogallala (ft)	Water level		Type of power and pump size (in.)	Use of water	Remarks
									Below land surface datum (ft)	Date of measurement			
11-27-606		34-32-34	101-38-45	Johnny Nix	Earl Cosby Deep Well Service	1973	3,370	3,243	43.3	Nov. 9, 1979	N	U	Drawdown 30 ft pumping 140 gal/min. Observation well.
6A		32-40	38-01	O.B. Barns	Hi Plains Drilling, Inc.	1975	3,374	3,221			--	Irr	--
6B		33-48	37-32	Guy Smith	Dosh Stallings	1944	3,397	3,247			G, 12	Irr	--
703		32-06	44-38	J.E. Simpson	Goyne Drilling Co.	1971	3,477	3,316			E, 3	Irr	--
707		30-01	43-21	C.L. Cooper Estate	Galyen Drilling Co.	1972	3,437	3,279			G, 8	Irr	--
708		32-01	42-54	Maude Hall Estate	Green Machinery Co., Inc.	1970	3,436	3,276			G, 6	Irr	--
7A		30-54	44-25	Wylie Byrd	Dean Nolen Pump Service	1969	3,465	3,295			E, 3	Irr	--
802		30-24	41-37	W.B. Ballard, Jr.	--	--	3,433	--	129.2	Nov. 9, 1979	G, --	Irr	Observation well.
804		30-47	41-37	do	Goyne Drilling Co.	1972	3,432	3,254			E, 3	Irr	--
806		31-29	41-02	Crawford Wesley	Galyen Drilling Co.	1973	3,409	3,253			E, 4	Irr	--
8A		32-25	40-13	Dr. R.F. McCasland	Dean Nolen Pump Service	1967	3,385	3,247			E, 5	Irr	--
901		30-23	38-41	Ernest V. Elkins	--	1940	3,373	--	85.8	Nov. 9, 1979	E, 3	Irr	Observation well.
902		30-08	39-34	Roy L. Elkins	Galyen Drilling Co.	1973	3,400	3,255			E, 4	Irr	--

SWISHER COUNTY

Records of Wells--Continued

State well no.	District ident. no.	Latitude	Longitude	Owner	Driller	Date completed	Elev. of land surface (ft)	Elev. of base of Ogallala (ft)	Water level		Type of power and pump size (in.)	Use of water	Remarks
									Below land surface datum (ft)	Date of measurement			
11-27-904		34-30-35	101-38-06	Emory Elkins	L.E. Davis Drilling & Pump	1967	3,363	3,235			G, 8	U	--
905		31-49	38-41	George Wenke	Frank Stringer Drilling Co.	1966	3,364	3,239			E, 3	Irr	--
28-102		36-08	36-06	Warner Ward	Davis Drilling & Well Service	1970	3,402	3,202	115.9	Nov. 8, 1979	E, 2	Irr	Observation well.
104		35-15	35-39	Mrs. W.W. Parker	Green Machinery Co., Inc.	1966	3,397	3,218			G, 6	Irr	--
1A		35-29	36-58	Paul Irlbeck	Davis Drilling & Well Service	1974	3,398	3,223			--	Irr	--
205		35-10	33-50	Oscar Weaks	Langston Drilling	1966	3,385	3,206			N	A	--
207		36-43	33-27	E.H. Wright	Davis Drilling & Well Service	1973	3,382	3,192			E, 4	Irr	--
208		35-35	32-50	Andrew Price	do	1973	3,377	3,211	76.0	Nov. 8, 1979	E, 3	Irr	Observation well.
2A		37-07	34-53	Don Crooks	Galyen Drilling Co.	1975	3,394	3,193			--	Irr	--
302		36-18	30-16	Melvin Hill	Reynolds Pump Service	1967	3,371	3,237	85.2	Nov. 8, 1979	E, 2	Irr	Observation well.
303		35-35	31-02	Jack Hill	Galyen Drilling Co.	1973	3,362	3,222			E, 4	Irr	--
307		37-20	31-37	Roland Moore	Davis Drilling & Well Service	--	3,376	3,171			G, 8	Irr	--

SWISHER COUNTY

Records of Wells--Continued

State well no.	District ident. no.	Latitude	Longitude	Owner	Driller	Date completed	Elev. of land surface (ft)	Elev. of base of Ogallala (ft)	Water level		Type of power and pump size (in.)	Use of water	Remarks
									Below land surface datum (ft)	Date of measurement			
11-28-406		34-33-30	101-35-13	Roy L. Blankenship	Langston Drilling	1970	3,386	3,191			G, 6	Irr	--
407		33-03	36-29	Cecil Evans	Green Machinery Co. Inc.	1966	3,376	3,212			G, 6	Irr	--
4A		34-05	35-55	L.F. Campbell	Galyen Drilling Co.	1968	3,390	3,200			G, 5	Irr	--
501		34-33	34-53	W.C. Watson	Green Machinery Co. Inc.	1936	3,391	3,207	98.1	Nov. 8, 1979	E, 3	Irr	Observation well.
503		32-43	34-51	Lee D. Young	Galyen Drilling Co.	1968	3,359	3,214			E, 4	Irr	--
505		33-13	33-57	John Herring	Reynolds Pump Service	1968	3,377	3,229			E, 4	Irr	Drawdown 40 ft pumping 135 gal/min.
507		34-23	33-25	Edgar Barchardt	Davis Drilling & Well Service	1966	3,393	3,232			E, 1	Irr	--
5A		34-35	32-39	do	do	1975	3,368	3,234			--	D	--
601		33-39	32-22	Delores Parson	Galyen Drilling Co.	1971	3,371	--	63.0	Nov. 8, 1979	E, 1	S	Observation well.
702		32-24	36-03	John Herring	Dean Nolen Pump Service	1970	3,362	3,205			E, 2	Irr	--
704		31-19	35-33	Charles Herring	--	1965	3,339	3,227			E, 3	Irr	--
707		31-42	36-53	R.B. Dawson, Jr.	Earl Cosby Deep Well Service	1970	3,340	3,187			E, 3	Irr	--

SWISHER COUNTY
Records of Wells--Continued

State well no.	District ident. no.	Latitude	Longitude	Owner	Driller	Date completed	Elev. of land surface (ft)	Elev. of base of Ogallala (ft)	Water level		Type of power and pump size (in.)	Use of water	Remarks
									Below land surface datum (ft)	Date of measurement			
11-28-7A		34-30-48	101-36-35	Frankie Roberts	Ziegler-Fleming Well Service	1976	3,337	3,227			--	Irr	--
802		32-20	33-54	Charles Herring	L.E. Davis Drilling & Pump	1971	3,355	3,221	73.4	Nov. 8, 1979	E, 5	Irr	Observation well.
29-101		37-19	29-54	J.E. O'Neal	Ziegler Drilling Co.	1964	3,368	3,223			E, 4	Irr	--
102		36-01	29-14	Donley Darnel	Davis Well Drilling Service	1971	3,358	3,200	76.1	Nov. 8, 1979	N	U	Observation well.
33-101		28-30	57-50	Newt Redmon	Jack Seay Drilling Co.	1971	3,631	3,351			G, 6	Irr	--
103		27-51	59-23	Fowler McDaniel	George Robertson	1958	3,649	3,309			G, 8	Irr	--
104		29-54	59-22	Mack Hale	Jack Seay Drilling Co.	1967	3,636	3,336			G, 8	Irr	--
1A		27-44	57-43	W.L. Hinton	J.B. Thrush Drilling Co.	1973	3,628	3,318			G, 8	Irr	--
201		27-55	56-12	R.T. O'Daniel	Jack Seay Drilling Co.	1970	3,607	3,317			G, 6	Irr	--
202		28-50	56-39	Newt Redmon	do	1971	3,628	3,338			G, 8	Irr	--
203		29-46	55-27	Oliver King	Bud Gibbons Drilling Contractor	1967	3,608	3,316			G, 8	Irr	--
301		29-50	54-31	Dewey Seay	Jack Seay Drilling Co.	1969	3,604	3,354			G, 8	Irr	--
302		29-34	53-34	Jim Hill	Tulia Drilling & Pump Service	1954	3,585	3,338			G, 8	Irr	--

SWISHER COUNTY

Records of Wells--Continued

State well no.	District ident. no.	Latitude	Longitude	Owner	Driller	Date completed	Elev. of land surface (ft)	Elev. of base of Ogallala (ft)	Water level		Type of power and pump size (in.)	Use of water	Remarks
									Below land surface datum (ft)	Date of measurement			
11-33-304		34-27-50	101-53-08	Robert Allen	Jack Seay Drilling Co.	1973	3,567	3,302			G, 6	Irr	--
401		26-32	58-19	Fowler McDaniel	George Robertson	1955	3,640	3,287			G, 8	Irr	--
402		27-23	58-52	do	do	1956	3,643	3,283			G, 8	Irr	--
403		26-02	58-56	do	do	1954	3,641	3,273			G, 8	Irr	--
404		25-54	58-03	Elmer McClurg	Bud Gibbons Drilling Contractor	1972	3,637	3,279			G, 8	Irr	--
405		25-15	57-30	Wade Clark	do	1971	3,617	3,294			G, 8	Irr	--
501		26-38	55-41	L. Dean Butler	Jack Seay Drilling Co.	1969	3,596	3,296			G, 6	Irr	--
502		25-38	57-10	Craig Silverthorne	Bud Gibbons Drilling Contractor	1968	3,620	3,285			G, 8	Irr	--
507		26-31	56-41	John Bell	Green Machinery Co.	1965	3,618	3,303			G, 10	Irr	--
509		25-51	55-11	Ms. M. Vaughn	--	--	3,587	--	200.2	Nov. 13, 1979	G, 6	Irr	Observation well.
602		26-42	52-51	Raymond Walker	Green Machinery Co.	1971	3,577	3,327	205.4	do	G, 8	Irr	Do.
604		25-26	53-39	R.F. Casland	do	1945	3,582	3,249			G, 10	Irr	--
605		25-01	52-36	do	do	--	3,571	3,238			G, 8	Irr	--
6A		26-21	53-11	Bob Gaylor	Jack Seay Drilling Co.	1970	3,577	3,317			E, --	D	--
701		24-59	59-23	Fowler McDaniel	George Robertson	1959	3,638	3,283			G, 8	Irr	--

SWISHER COUNTY

Records of Wells--Continued

State well no.	District ident. no.	Latitude	Longitude	Owner	Driller	Date completed	Elev. of land surface (ft)	Elev. of base of Ogallala (ft)	Water level		Type of power and pump size (in.)	Use of water	Remarks
									Below land surface datum (ft)	Date of measurement			
11-33-702		34-23-54	101-59-10	C.B. Martin	J.B. Thrush Drilling Co.	1969	3,607	3,267			G, 8	Irr	Deepened from 230-340 ft.
7A		24-31	58-17	Elmer McClurg	do	1967	3,613	3,263			--	Irr	Deepened from 300-354 ft.
7B		22-36	58-53	C.B. Martin	do	1976	3,596	3,238			--	Irr	Deepened from 254-360 ft.
7C		23-44	58-22	do	do	1971	3,606	3,261			--	Irr	Deepened from 205-347 ft.
802		24-00	55-11	Don Motheral	--	--	3,583	3,244			G, 8	Irr	Observation well.
803		23-43	56-46	Ollie Goldsmith	J.B. Thrush Drilling Co.	1976	3,586	3,251			G, 8	Irr	--
804		23-54	55-37	Harold Rousser	Galyen Drilling Co.	1973	3,586	3,261			G, 10	Irr	--
8A		22-49	56-47	Russell Barton	J.B. Thrush Drilling Co.	1971	3,577	3,232			G, 8	Irr	Deepened from 275-355 ft.
903		23-02	54-54	Eva Bailey	Green Machinery Co.	1967	3,585	3,235			G, 8	Irr	--
904		24-26	53-55	C.F. Harris	do	1949	3,581	3,254			G, 10	Irr	--
905		22-45	53-06	V.R. Hill	do	1971	3,572	3,231			G, 6	Irr	--
906		23-15	52-34	Derrel Dixon	Langston Drilling Co.	1971	3,571	3,246			G, 8	Irr	--
907		23-39	54-10	G.T. Sides	Green Machinery Co.	1964	3,577	3,265			G, 8	Irr	--
34-101		29-07	51-57	Otis Harmon	Matt Kell	1944	3,560	3,317			G, 8	Irr	--
103		29-44	51-00	O.W. Hayes	Goyne Drilling Co.	1971	3,544	3,334			G, 6	Irr	--
105		28-42	50-19	Dick Washington	--	1953	3,543	3,308			G, 8	Irr	--
106		28-14	51-28	John Dunn	Green Machinery Co.	1951	3,543	--	177.9	Nov. 14, 1979	G, 8	Irr	Observation well.

SWISHER COUNTY
Records of Wells--Continued

State well no.	District ident. no.	Latitude	Longitude	Owner	Driller	Date completed	Elev. of land surface (ft)	Elev. of base of Ogallala (ft)	Water level		Type of power and pump size (in.)	Use of water	Remarks
									Below land surface datum (ft)	Date of measurement			
11-34-1A		34-28-17	101-51-51	James Adams	Jack Seay Drilling Co.	1975	3,550	3,300			--	Irr	--
201		28-32	49-10	R.A. Weiss	do	1970	3,547	3,287			G, 8	Irr	--
202		29-15	49-46	J.C. Cowan	do	1969	3,550	3,300	212.6	Nov. 9, 1979	E, 8	Irr	Observation well.
207		29-09	47-54	do	do	1969	3,517	3,317			G, 8	Irr	--
2A		28-14	48-11	Bill Rousseau	do	1969	3,540	3,270			G, 8	Irr	--
301		27-33	46-34	Eddie Tuttle	do	1969	3,494	3,244			G, 6	Irr	--
302		28-16	45-29	R.K. Brooks	Galyen Drilling Co.	1968	3,468	3,256			G, 6	Irr	--
303		29-09	45-07	Ray Caraway	do	1974	3,476	3,258			G, 6	Irr	--
304		27-35	45-54	B.B. Burrow	Jack Seay Drilling Co.	1969	3,486	3,261	196.5	Nov. 9, 1979	E, 6	Irr	Observation well.
307		29-25	46-35	E.C. Pyle	do	1969	3,489	3,259			E, 2	D, S	--
404		27-07	51-45	Raymond Walker	do	1972	3,556	3,321			G, 6	Irr	--
405		26-52	51-32	Earnest Johnson	Galyen Drilling Co.	1966	3,553	3,282			N	A	--
406		25-56	51-49	Inez Ferrell	Green Machinery Co.	1968	3,550	3,281			G, 6	Irr	--
4A		25-15	51-32	Melvin Vineyard	do	1976	3,555	3,235			--	Irr	--
501		26-43	49-23	J.A. Ellis	do	1937	3,544	--	198.0	Nov. 9, 1979	G, 6	Irr	Observation well.
504		27-12	47-37	Don Smith	Langston Drilling Co.	1971	3,513	3,277			G, 8	Irr	--
507		25-25	48-08	Ralph May	--	1949	3,512	3,312			G, 8	Irr	--

SWISHER COUNTY

Records of Wells--Continued

State well no.	District ident. no.	Latitude	Longitude	Owner	Driller	Date completed	Elev. of land surface (ft)	Elev. of base of Ogallala (ft)	Water level		Type of power and pump size (in.)	Use of water	Remarks
									Below land surface datum (ft)	Date of measurement			
11-34-509		34-25-00	101-49-58	Ross Wingo	Langston Drilling Co.	1966	3,518	3,275			G, 8	Irr	--
5A		26-41	48-40	Laurence Ludeman	J.B. Thrush Drilling Co.	1976	3,528	3,274			--	Irr	Deepened from 225-256 ft.
601		25-27	45-28	W. Kerr	W. Kerr	1937	3,484	--	135.2	Nov. 9, 1979	N	A	Observation well.
605		26-18	45-55	Lloyd Glenn	Bud Gibbons Drilling Contractor	1972	3,485	3,250			E, 6	Irr	--
606		26-29	45-11	Don Hayes	Jack Seay Drilling Co.	1973	3,485	3,245			G, 6	Irr	--
6A		26-29	47-14	Henry Boston	Earl Cosby Deep Well Service	1975	3,507	3,261			--	D	--
701		23-56	51-44	F. Rousser	-- Bagel	1945	3,571	--	242.0	Nov. 13, 1979	G, --	Irr	Observation well.
702		24-37	50-29	W. McEachern	Green Machinery Co.	1968	3,548	3,265			G, 6	Irr	--
703		24-12	52-10	Elbert Harp	Hi Plains Drilling, Inc.	1971	3,571	3,255			G, 10	Irr	--
706		23-41	51-10	Shelby Howell	Carmel Hudgins	1971	3,562	3,226			E, 3	D	--
709		22-33	51-27	Alton Peak	Green Machinery Co.	1964	3,554	3,243			G, 8	Irr	--
801		24-41	49-58	Carl Weathers	do	1958	3,537	--	174.3	Nov. 13, 1979	E, --	Irr	Observation well. Drawdown 117 ft pumping 800 gal/min.
802		24-08	49-28	E.E. Cox	do	1940	3,538	3,283			E, 4	Irr	--
804		23-15	49-09	Cecil Rousser	do	1967	3,533	3,243			G, 8	Irr	--
805		22-36	49-58	Ms. O. Wilson	Green Machinery Co.	1960	3,532	3,218			G, 6	Irr	--

SWISHER COUNTY

Records of Wells--Continued

State well no.	District ident. no.	Latitude	Longitude	Owner	Driller	Date completed	Elev. of land surface (ft)	Elev. of base of Ogallala (ft)	Water level		Type of power and pump size (in.)	Use of water	Remarks
									Below land surface datum (ft)	Date of measurement			
11-34-807		34-23-02	101-47-42	C.F. Harris	Galyen Drilling Co.	1966	3,517	3,232			G, 6	Irr	--
902		24-46	45-55	James Dines	do	1966	3,485	3,285			G, 6	Irr	--
903		24-45	47-25	Ms. O. Blaise	do	1967	3,511	3,301			E, 5	Irr	--
906		23-53	45-43	Frank Grossman	J.B. Thrush Drilling Co.	1967	3,482	3,299			E, 4	Irr	--
907		22-42	45-10	James Vineyard	Green Machinery Co.	1969	3,480	3,280	158.7	Nov. 13, 1979	E, 4	Irr	Observation well.
9A		23-51	46-51	Harold Berner	Galyen Drilling Co.	1976	3,502	3,297			--	Irr	--
9B		23-10	46-06	Guy Cook	Earl Cosby Deep Well Service	1974	3,486	3,280			G, --	Irr	--
35-101		28-32	42-27	Reece Wilterding	-- Bogel	1946	3,442	--			G, 8	Irr	--
104		29-13	42-58	Stanley Vars	Jack Seay Drilling Co.	1969	3,449	3,239			E, 4	Irr	--
107		28-22	44-25	Harold Caraway	--	--	3,470	3,250			G, 6	Irr	--
1A		28-15	42-42	Reece Wilterding	Galyen Drilling Co.	1973	3,430	3,230			E, 5	Irr	--
203		27-44	41-15	Harvey Milner	do	1972	3,417	3,217			E, 6	Irr	--
206		29-33	41-46	Charles Tunner	do	1971	3,430	3,260			G, 5	Irr	--
208		29-57	40-24	Morris Hardee	Green Machinery Co.	1965	3,412	3,259			G, 4	Irr	--
209		28-36	40-25	Milton Dovel	Galyen Drilling Co.	1966	3,414	3,219	146.8	Nov. 12, 1979	E	Irr	Observation well.
305		27-46	38-30	Jerry Tucker	do	1971	3,387	3,232	120.5	do	E, 4	Irr	Do.

SWISHER COUNTY

Records of Wells--Continued

State well no.	District ident. no.	Latitude	Longitude	Owner	Driller	Date completed	Elev. of land surface (ft)	Elev. of base of Ogallala (ft)	Water level		Type of power and pump size (in.)	Use of water	Remarks
									Below land surface datum (ft)	Date of measurement			
11-35-306		34-28-11	101-36-17	Morris Hardee	Calyen Drilling Co.	1972	3,395	3,223			G, 4	Irr	--
308		29-19	37-54	Clifford Carrison	do	1966	3,364	3,244			G, 8	Irr	--
3A		29-53	38-42	Emory Elkins	L.E. Davis Drilling and Pump	1969	3,381	3,244			G, 6	Irr	--
405		27-09	44-10	Harold Caraway	Jack Seay Drilling Co.	1973	3,474	3,244			G, 6	Irr	--
406		26-22	43-35	Herbert Goss	Goyme Drilling Co.	1971	3,449	3,257	154.8	Nov. 12, 1979	G, 5	Irr	Observation well.
408		27-11	42-49	Roy Stockett	Horace Bible	1971	3,449	3,243			G, 6	Irr	--
4A		25-19	44-25	John Barnhart	Creen Machinery Co.	1973	3,453	3,260			--	Irr	--
502		26-19	41-32	Clyde Wilkens	--	--	3,415	3,215	150.9	Nov. 13, 1979	E, 6	Irr	Observation well.
506		26-38	41-49	Ben Montague	L.E. Davis	1966	3,425	3,259			N	A	--
5A		27-52	41-14	D.T. Graham	Creen Machinery Co.	1976	3,420	3,210			--	Irr	--
601		25-48	39-46	Chas. Bartram	L.E. Davis	1973	3,402	3,184	170.9	Nov. 12, 1979	E, 6	Irr	Observation well.
602		25-34	38-41	Bobby Sisemore	Creen Machinery Co.	1971	3,397	3,188			E, 4	Irr	--
606		27-02	39-45	A.H. Jennings	do	1952	3,408	3,183			G, 8	Irr	--
6A		27-07	38-41	David Drake	Dean Nolen Pump Service	1972	3,387	3,217			E, 5	Irr	--
702		23-02	43-34	Milton Laurie	--	--	3,455	--	157.7	Nov. 13, 1979	E, 8	Irr	Observation well.
707		25-15	43-35	Daryl Dixon	Langston Drilling Co.	1966	3,450	3,260			G, 6	Irr	--

SWISHER COUNTY

Records of Wells--Continued

State well no.	District ident. no.	Latitude	Longitude	Owner	Driller	Date completed	Elev. of land surface (ft)	Elev. of base of Ogallala (ft)	Water level		Type of power and pump size (in.)	Use of water	Remarks
									Below land surface datum (ft)	Date of measurement			
11-35-709		34-23-18	101-44-16	Calvin Jobe	Goyne Drilling Co.	1970	3,463	3,273			E, 5	Irr	--
7A		24-26	44-48	Victor Martin	Green Machinery Co.	1976	3,447	3,277			--	Irr	--
7B		23-40	43-29	David Wimberly	--	1945	3,457	3,257			N	A	--
802		23-24	41-26	B.H. Williams	Goyne Drilling Co.	1972	3,400	3,230			E, 5	Irr	--
803		24-56	40-18	Walter Householter	Green Machinery Co.	1973	3,406	3,181			G, 4	Irr	--
805		22-32	41-50	Ben Tye	do	1965	3,432	3,232	178.0	Nov. 13, 1979	G, 8	Irr	Observation well.
8A		24-19	42-19	W.H. Rollow	W.J. Altman	1943	3,436	3,251			G, 10	Irr	--
903		22-57	39-56	Bill Young	Green Machinery Co.	1967	3,400	3,202			G, 8	Irr	--
907		23-12	38-18	A.H. Jennings	do	1970	3,388	3,163			G, 6	Irr	--
908		24-10	38-06	Lewis Walker	Bud Gibbons Drilling Contractor	1971	3,390	3,160			G, 6	Irr	--
910		24-15	39-21	Elvin House	do	1970	3,393	3,166			G, 6	Irr	--
36-106		28-37	36-34	John Simpson	Galyen Drilling Co.	1967	3,343	3,203			G, 8	Irr	--
108		28-45	36-35	do	--	--	3,349	--	121.7	Nov. 12, 1979	E, 4	Irr	Observation well.
109		27-42	36-20	Mark Grigg	Green Machinery Co.	1973	3,362	3,222			G, --	Irr	Do.
201		28-12	32-40	J. Johnson	Jeff Davis	1945	3,352	--	140.5	Nov. 8, 1979	G, --	Irr	Do.
203		28-56	33-40	L.O. Weeks	Dean Nolen Pump Service	1971	3,320	3,200			G, 4	U	--

SWISHER COUNTY

Records of Wells--Continued

State well no.	District ident. no.	Latitude	Longitude	Owner	Driller	Date completed	Elev. of land surface (ft)	Elev. of base of Ogallala (ft)	Water level		Type of power and pump size (in.)	Use of water	Remarks
									Below land surface datum (ft)	Date of measurement			
11-36-205		34-28-38	101-34-37	E.N. Foster	Davis Drilling & Well Service	1967	3,332	3,205			G, 5	Irr	--
2A		28-13	32-57	J.W. Moore	Galyen Drilling Co.	1971	3,355	3,190			G, 5	Irr	--
301		28-12	32-05	L.O. Weeks	D.R. Sanders Drilling Co.	1972	3,342	3,167			E, 4	Irr	Drawdown 40 ft pumping 180 gal/min.
3A		28-15	30-16	W.D. Inglis	Galyen Drilling Co.	1968	3,317	3,167			--	Irr	--
405		26-17	35-46	L.L. Armor	Davis Drilling & Well Service	1964	3,367	3,183	148.4	Nov. 12, 1979	E, 4	Irr	Observation well.
407		25-26	36-45	John E. Simpson	Frank Hunt	1971	3,380	3,168			E, 6	Irr	--
408		26-55	37-07	John Garrison	Galyen Drilling Co.	1968	3,373	3,213			E, 4	Irr	--
409		25-00	35-26	R.H. Mitchell	Langston Drilling Co.	1974	3,350	3,160			E, 5	Irr	--
502		27-08	33-07	Percy Buske	Davis Drilling & Well Service	1965	3,352	3,192			E, 3	Irr	--
503		27-06	34-14	W.W. Shields	do	1967	3,364	3,192			E, 2.5	Irr	--
505		25-33	33-26	Robert Devin	Stark Drilling Co.	1971	3,351	3,121			E, 5	Irr	--
506		25-47	34-29	L.D. Young	Davis Drilling & Well Service	1965	3,366	3,168			E, 3	Irr	--

SWISHER COUNTY

Records of Wells--Continued

State well no.	District ident. no.	Latitude	Longitude	Owner	Driller	Date completed	Elev. of land surface (ft)	Elev. of base of Ogallala (ft)	Water level		Type of power and pump size (in.)	Use of water	Remarks
									Below land surface datum (ft)	Date of measurement			
11-36-5A		34-26-20	101-33-28	Cliff Garrison	Galyen Drilling Co.	1971	3,348	3,153			G, 6	Irr	--
601		26-02	31-45	Warner Reid	--	1960	3,342	--	136.9	Nov. 8, 1979	E, 6	Irr	Observation well.
602		26-03	30-16	Leo Koger	Leo Koger Drilling Co.	1950	3,340	3,163			E, 3.5	Irr	--
603		27-03	31-26	Warner Reid	Davis Drilling & Well Service	1965	3,343	3,163			E, 3	Irr	--
605		26-02	31-30	do	do	1965	3,342	3,150			E, 6	Irr	--
6A		25-08	32-01	Paul Hays	Ziegler Fleming Well Service	1976	3,340	3,140			--	Irr	--
702		24-43	36-17	Harold Caraway	Jack Seay Drilling Co.	1973	3,371	3,161			G, 8	Irr	--
703		23-24	36-18	Ray Tomsu	Bud Gibbons Drilling Contractor	1971	3,343	3,149			G, 6	Irr	--
705		23-41	37-06	Ben Tye	Green Machinery Co.	1970	3,376	3,145			G, 10	Irr	--
706		23-50	35-02	Werner Boedeker	--	--	3,362	3,154			E, 3	Irr	--
801		24-48	34-29	L.L. Armor	Wayne Bevill	1937	3,362	--	167.0	Nov. 8, 1979	G	Irr	Observation well.
803		22-59	33-06	Glenn Mahagan	Davis Drilling & Well Service	1965	3,338	3,147			E, 3	Irr	--
804		24-16	32-51	Robert Devin	Stark Drilling Co.	1973	3,340	3,155			E, 3	Irr	--
806		24-54	34-15	L.L. Armor	Davis Drilling & Well Service	1965	3,358	3,155			G, 6	Irr	--

SWISHER COUNTY

Records of Wells--Continued

State well no.	District ident. no.	Latitude	Longitude	Owner	Driller	Date completed	Elev. of land surface (ft)	Elev. of base of Ogallala (ft)	Water level		Type of power and pump size (in.)	Use of water	Remarks
									Below land surface datum (ft)	Date of measurement			
11-36-808		34-23-11	101-35-00	Tom Garrison	Davis Drilling & Well Service	1968	3,356	3,169			N	U	--
901		23-46	31-51	F.P. Ham	--	1946	3,332	--	133.1	Nov. 14, 1979	G, --	Irr	Observation well.
906		24-48	30-35	Alva Jasper	Davis Drilling & Well Service	1971	3,334	3,128			E, 3	Irr	--
908		23-24	31-57	Leo Foster	Haynes Machinery Co.	1956	3,332	3,122			G, 8	Irr	--
37-112		28-20	29-32	W. D. English	Galyen Drilling Co.	1968	3,300	3,130	112.7	Nov. 8, 1979	G, 8	Irr	Observation well.
114		27-46	28-39	L.O. Weaks	Langston Drilling Co.	1971	3,311	3,134			G, 6	Irr	--
416		26-12	28-42	Wayne Stephens	Frank Hunt Drilling Co.	1971	3,321	3,156			N	U	--
419		25-10	29-46	Lawrence Ludeman	Davis Drilling & Well Service	1965	3,327	3,147	131.9	Nov. 8, 1979	E, 5	Irr	Observation well.
719		22-58	29-22	Paul Hays	Green Machinery Co.	1973	3,315	3,107	146.9	do	E, 6	Irr	Do.
41-102		22-11	58-19	Douglas Graham	Bud Gibbons Drilling Contractor	1973	3,580	3,223	192.9	Nov. 13, 1979	G, 8	Irr	Observation well. Estimated yield 1,000 gal/min.
104		22-06	58-57	O.C. Cambell	--	1968	3,584	3,241			G, 10	Irr	--
107		21-09	59-27	Tylene Perry	J.B. Thrush Drilling Co.	--	3,580	3,205			G, 8	Irr	Observation well.
2A		22-22	55-34	Royce Durhan	do	1976	3,576	3,241			--	Irr	Deepened from 295-338 ft.
2B		21-01	57-05	Craig Silverthorn	do	1977	3,563	3,213			--	Irr	Deepened from 282-355 ft.

SWISHER COUNTY

Records of Wells--Continued

State well no.	District ident. no.	Latitude	Longitude	Owner	Driller	Date completed	Elev. of land surface (ft)	Elev. of base of Ogallala (ft)	Water level		Type of power and pump size (in.)	Use of water	Remarks
									Below land surface datum (ft)	Date of measurement			
11-41-301		34-21-30	101-53-39	E.C. Freeman	--	1945	3,559	3,205			E, 8	Irr	Deepened from 230-354 ft.
302		22-23	54-13	R.N. McClure	Patterson Drilling Co.	1970	3,576	3,238			E, 3	D	--
304		20-37	52-43	E.D. McEachern	Green Machinery Co.	1948	3,541	3,178			G, 10	Irr	--
404		19-12	58-24	Ralph Wheeler	Hi Plains Drilling, Inc.	1970	3,550	3,209	182.0	Nov. 13, 1979	E, 6	Irr	Observation well.
4A		19-18	59-12	W.H. Hall	J.B. Thrush Drilling Co.	1968	3,561	3,211			E	Irr	Do.
502		19-36	57-20	Cecil Curtis	Jack Seay Drilling Co.	1970	3,547	3,177			G, 8	Irr	--
505		19-39	55-50	W.G. Laney	Bud Gibbons Drilling Contractor	1972	3,545	3,188	193.5	Nov. 13, 1979	G, 8	Irr	Observation well.
604		19-46	54-09	E.D. McEachern	--	--	3,536	3,181			G, 10	Irr	--
6A		19-27	54-55	Bill Bhoner	Green Machinery Co.	1977	3,542	3,170			--	Irr	--
42-104		22-03	52-04	W.R. Stovall	J.B. Thrush Drilling Co.	1966	3,552	3,222			G, 8	Irr	Deepened from 220-335 ft.
108		20-37	51-58	W.E. Thurman	Jack Seay Drilling Co.	1962	3,541	3,176			G, 8	Irr	Observation well.
109		21-26	50-57	Cliff Reed	Green Machinery Co.	1968	3,546	3,214			G, 8	Irr	--
205		21-17	49-22	do	Bogle & Flake Drilling Co.	1962	3,516	3,216			G, 8	Irr	--

SWISHER COUNTY

Records of Wells--Continued

State well no.	District ident. no.	Latitude	Longitude	Owner	Driller	Date completed	Elev. of land surface (ft)	Elev. of base of Ogallala (ft)	Water level		Type of power and pump size (in.)	Use of water	Remarks
									Below land surface datum (ft)	Date of measurement			
11-42-208		34-20-49	101-48-01	Ivan Dyer	J.B. Thrush Drilling Co.	1967	3,507	3,210			G, 8	Irr	Deepened from 265-300 ft.
209		22-19	47-48	Robert Hosteller	Bogle Drilling Co.	1967	3,517	3,227			G, 8	Irr	--
210		21-05	47-37	Steve Morgan	Goyme Drilling Co.	1971	3,504	3,192			G, 10	Irr	--
211		20-13	49-25	Gale Thompson	Bud Gibbons Drilling Contractor	1972	3,498	3,178			G, 8	Irr	--
305		21-54	46-33	C.F. Harris	do	1971	3,489	3,234			G, 6	Irr	--
308		20-49	45-26	do	Green Machinery Co.	1968	3,467	3,219	194.4	Nov. 13, 1979	G, 6	Irr	Observation well.
309		20-18	46-50	Janie Thomas	Gaylen Drilling Co.	1971	3,495	3,200			G, 6	Irr	--
3A		22-15	45-09	City of Kress	Green Machinery Co.	1972	3,480	3,275			E, --	P	Pumping level 290 ft at 250 gal/min. Slotted in Ogallala and Santa Rosa.
4A		19-56	50-40	J.B. Roberts	J.B. Thrush Drilling Co.	1977	3,512	3,172			--	Irr	Deepened from 235-346 ft.
4B		19-45	52-28	D. McEachern	Bud Gibbons Drilling Contr.	1973	3,524	3,174			--	Irr	--
504		19-08	47-36	Lloyd Glenn	Gaylen Drilling Co.	1973	3,467	3,152			G, 6	Irr	--
505		19-30	48-41	J.C. Rollo	J.B. Thrush Drilling Co.	1965	3,497	3,177	212.4	Nov. 13, 1979	G, 8	Irr	Observation well. Deepened from 220-325 ft.
605		19-26	46-20	Olan Powell	Bud Gibbons Drilling Contractor	1966	3,480	3,143			G, 8	Irr	--
43-104		21-36	42-48	H. Axtell	-- Fox	1937	3,451	3,261			E, 3	Irr	Measured yield 857 gal/min Nov. 3, 1937.
107		22-10	43-57	Ben Tye	Green Machinery Co.	1970	3,460	3,275			E, 4	Irr	--

SWISHER COUNTY

Records of Wells--Continued

State well no.	District ident. no.	Latitude	Longitude	Owner	Driller	Date completed	Elev. of land surface (ft)	Elev. of base of Ogallala (ft)	Water level		Type of power and pump size (in.)	Use of water	Remarks
									Below land surface datum (ft)	Date of measurement			
11-43-109		34-20-30	101-43-13	W.M. Morton	Green Machinery Co.	1973	3,447	3,242			E, 5	Irr	--
1A		21-23	44-43	J.C. Harris	Gaylen Drilling Co.	1965	3,457	3,280			--	Irr	--
201		22-00	40-24	Melvin Gibbons	Green Machinery Co.	1955	3,408	3,188			G, 8	Irr	--
202		20-47	42-09	Eugene Searsey	Bud Gibbons Drilling Contractor	1971	3,446	3,213	150.2	Nov. 13, 1979	E, 3	Irr	Observation well.
204		20-09	41-18	W.C. Clark	Gaylen Drilling Co.	1971	3,419	3,214			E, 3	Irr	--
303		20-47	38-08	H.T. Wilcher	do	1965	3,372	3,159			G, 6	Irr	--
305		21-13	39-16	Eugene Searsey	Bud Gibbons Drilling Contractor	1971	3,390	3,169			E, 3	Irr	--
306		20-45	38-56	R.M. Francis	Gaylen Drilling Co.	1965	3,384	3,164	128.8	Nov. 13, 1979	E, 3	Irr	Observation well.
501		19-01	41-49	T.L. & D. Co.	--	--	3,424	--	138.1	do	E, --	Irr	Do.
509		19-36	41-20	D.G. Mahagan	Gaylen Drilling Co.	1966	3,415	3,212			E, 3	Irr	--
602		19-43	38-45	Albert Steinforth	Langston Drilling Co.	1966	3,396	3,178			E, 2	Irr	--
603		19-27	37-50	H.F. Howard	Bud Gibbons Drilling Contractor	1969	3,378	3,123			G, 8	Irr	--
44-105		21-02	35-33	Harl Cypert	do	1971	3,367	3,107			G, 8	Irr	--

SWISHER COUNTY


Records of Wells--Continued

State well no.	District ident. no.	Latitude	Longitude	Owner	Driller	Date completed	Elev. of land surface (ft)	Elev. of base of Ogallala (ft)	Water level		Type of power and pump size (in.)	Use of water	Remarks
									Below land surface datum (ft)	Date of measurement			
11-44-106		34-20-32	101-36-15	T.M. Chesser	Langston Drilling Co.	1974	3,361	3,121			G, 6	Irr	--
108		22-06	35-21	Leo Foster	George Robertson	1955	3,356	3,126			G, 8	Irr	--
1A		22-12	37-29	Clifford Jameson	Green Machinery Co.	1975	3,366	3,148			--	Irr	--
1B		21-18	37-20	W.B. Childress	Galyen Drilling Co.	1976	3,353	3,138			--	Irr	--
202		20-04	33-25	Gary Foster	Bud Gibbons Drilling Contractor	1972	3,328	3,084			G, 6	Irr	--
203		21-39	33-53	Leo Foster	George Robertson	1955	3,351	3,136			G, 4	Irr	--
204		22-05	32-36	do	Stark & Ramirez Drilling Co.	1966	3,343	3,126			G, 5	Irr	--
303		20-36	31-19	A.W. Linderman	J.B. Thrush Drilling Co.	1969	3,330	3,058			G, 8	Irr	Deepened from 240-277 ft.
304		20-48	32-00	E.N. Foster	Bud Gibbons Drilling Contractor	1969	3,336	3,066			G, 6	Irr	--
305		21-28	32-25	C.W. Carter	Jack Seay Drilling Co.	1971	3,339	3,119			G, 6	Irr	--
306		21-11	30-09	Y. Gandy	Carmel Hudgins	1971	3,331	3,080			E, 2	D	--
3A		22-16	31-02	Jake Jones	Fleming Well Service	1977	3,330	3,125			--	Irr	--
401		19-44	36-34	Roy Formway	Bradford Supply	1944	3,371	3,133			G, 10	Irr	Observation well.

SWISHER COUNTY


Records of Wells--Continued

State well no.	District ident. no.	Latitude	Longitude	Owner	Driller	Date completed	Elev. of land surface (ft)	Elev. of base of Ogallala (ft)	Water level		Type of power and pump size (in.)	Use of water	Remarks
									Below land surface datum (ft)	Date of measurement			
11-44-405		34-19-40	101-35-31	Roy Fornway	Bud Gibbons Drilling Contractor	1973	3,361	3,096			G, 8	Irr	--
602		19-04	32-25	J.L. Francis	Green Machinery Co.	1971	3,335	3,055	183.2	Nov. 14, 1979	E, 8	Irr	Observation well.
6A		19-50	31-00	Maudy Sell	do	1978	3,315	3,030			--	Irr	--
45-1A		21-57	29-31	James Vineyard	Stark Drilling	1972	3,332	3,120			--	Irr	--
1B		22-30	28-18	J.A. Glenn	Doyle Stephens Pump Co.	1972	3,298	3,120			--	Irr	Pumping level 170 ft at 80 gal/min.
1C		21-42	28-20	-- Breedlove	Fleming Well Service	1978	3,320	3,087			--	Irr	--
1D		20-49	28-39	Melvin Mahagan	J.B. Thrush Drilling Co.	1973	3,310	3,050			--	Irr	Deepened from 200-260 ft.
407		19-57	28-32	do	Bud Gibbons Drilling Contractor	1972	3,306	3,020	183.0	Nov. 8, 1979	E, 6	Irr	Observation well.



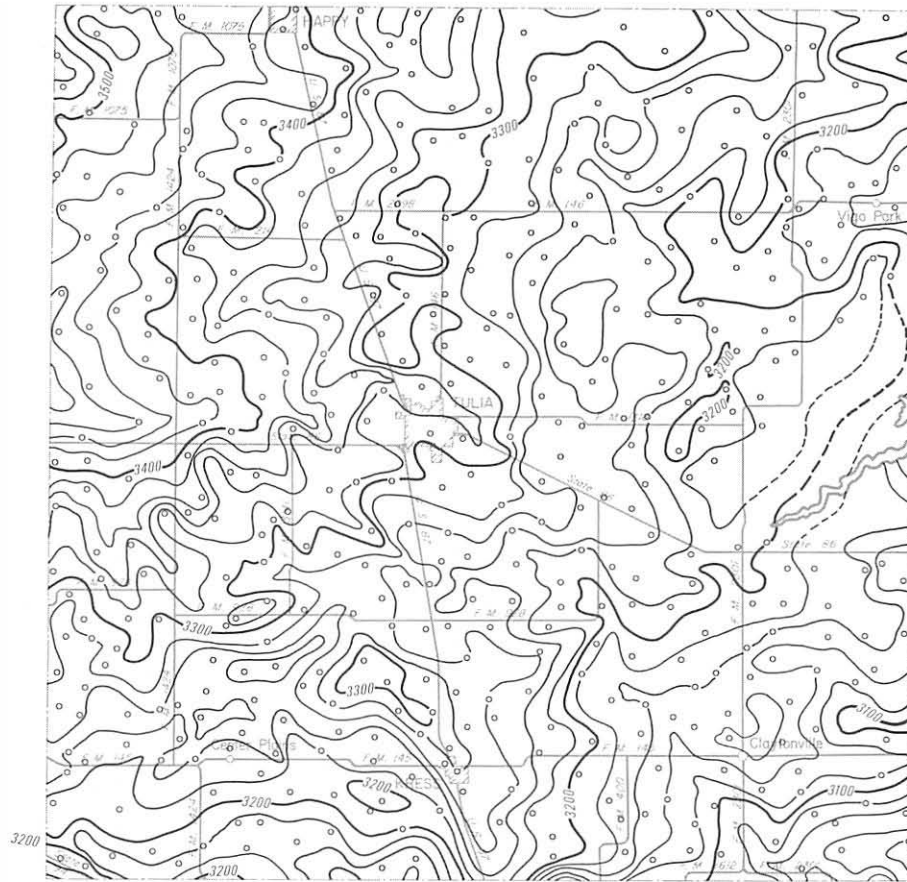
EXPLANATION

- Public supply well
- Industrial well
- Irrigation well
- Domestic or livestock well
- Oil or gas well
- Test hole
- Unused or abandoned well
- 201
Lost three digits of well number
- 2A
Temporary well number
- All wells in Swisher County are in 1-degree quadrangle number 11



Base adapted from county highway maps by the Texas Department of Highways and Public Transportation

Location of Control Wells, Swisher County, Texas




EXPLANATION

- Well used for control
- 3300 —
Line showing approximate altitude of the base of the High Plains Aquifer
- Dashed where control is limited
- Interval 20 feet
- Datum is mean sea level
- Note: Not all data points are presented which were used in contouring



Base adapted from county highway maps by the Texas Department of Highways and Public Transportation

Approximate Altitude of the Base of the High Plains Aquifer, Swisher County



EXPLANATION

○
Well used for control
—— 3400 ——

Line showing approximate altitude of water levels in the High Plains Aquifer

Dashed where control is limited
Interval 10 feet

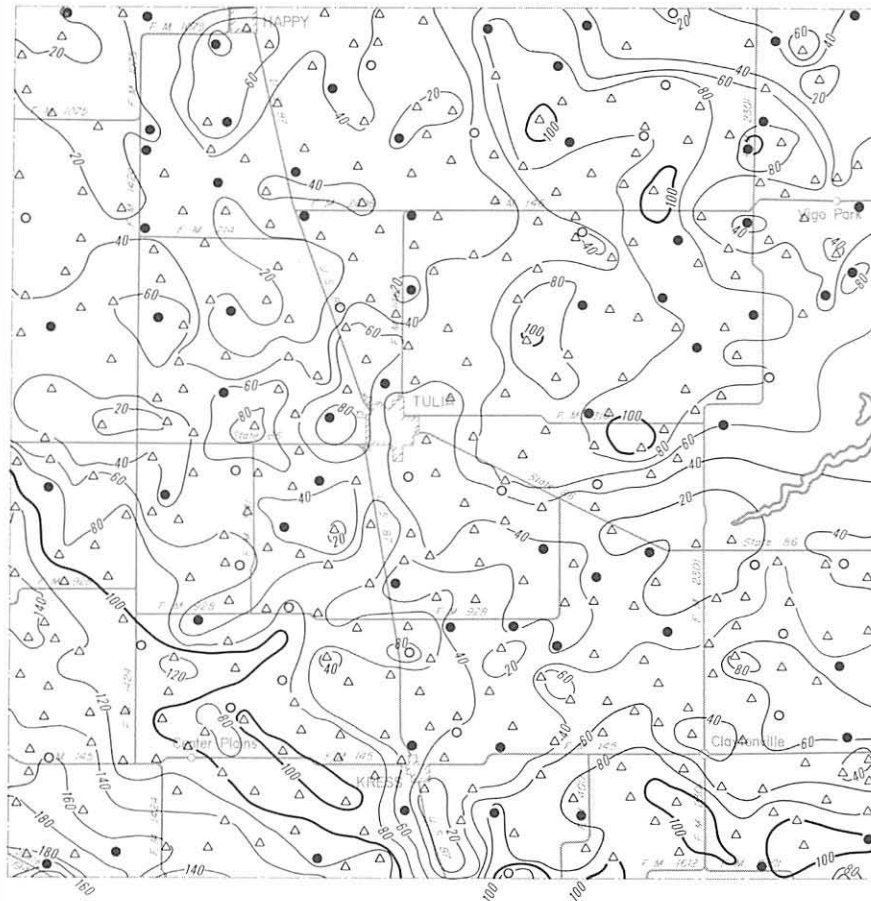
Datum is mean sea level

Note: Not all data points are presented which were used in contouring



Base adapted from county highway maps by the Texas Department of Highways and Public Transportation

Approximate Altitude of Water Levels in the High Plains Aquifer,
Winter 1979-80, Swisher County, Texas



EXPLANATION

● Location of well having a Winter 1979-80 water-level elevation and a known elevation of base of aquifer

△ Location of well having a known elevation of base of aquifer and an estimated Winter 1979-80 water-level elevation

○ Location of well having a Winter 1979-80 water-level elevation and an estimated elevation of base of aquifer

— 100 —
 Line showing approximate saturated thickness of the High Plains Aquifer
 Interval 20 feet

Note: Not all data points are presented which were used in contouring



Base adapted from county highway maps by the Texas Department of Highways and Public Transportation

Approximate Saturated Thickness of the High Plains Aquifer, 1980, Swisher County, Texas