

**EXPLANATION**





-  Outcrop of the Paluxy Formation
-  Approximate northern limit of the Glen Rose Formation
-  Approximate downdip extent of water containing 3,000 or less mg/l total dissolved solids.
-  400- Contour showing approximate altitude of water level, above mean sea level. Dashed where control is absent or limited. (Contour interval 100 feet)

Figure 6

APPROXIMATE ALTITUDE OF WATER LEVELS  
IN THE PALUXY FORMATION, 1989

(Modified from Nordstrom, 1982)