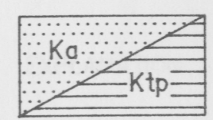



EXPLANATION




Outcrop of the Antlers (Ka) and Travis Peak (Ktp) Formations




Approximate area where the Hosston Member is not present in subsurface



Approximate downdip limit of fresh to slightly saline water in the Hosston Member



Approximate eastern limit of the calcareous facies of the Travis Peak Formation



Contour showing approximate altitude of water level, above mean sea level (Contour interval 100 ft)



Surface reservoir or lake

Figure 6

APPROXIMATE ALTITUDE OF WATER LEVELS IN THE ANTLERS AND TRAVIS PEAK FORMATIONS, AND THE HOSSTON MEMBER, TRINITY GROUP, SPRING 1988