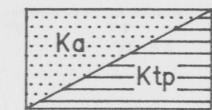



EXPLANATION




Outcrop of the Antlers (Ka) and Travis Peak (Ktp) Formations



Approximate downdip limit of fresh to slightly saline water in the Hensell Member



Approximate eastern limit of the calcareous facies of the Travis Peak Formation



Contour showing approximate altitude of water level, above mean sea level (Contour interval 100 ft)



Surface reservoir or lake

Figure 7

APPROXIMATE ALTITUDE OF WATER LEVELS IN THE HENSELL MEMBER OF THE TRAVIS PEAK FORMATION, TRINITY GROUP, SPRING 1988