








EXPLANATION

-  Quaternary to Recent alluvial and fluvial deposits (shown only in areas near the outcrop trend of the Carrizo Formation and Wilcox Group)
-  Calvert Bluff Formation of the Wilcox Group
-  Simsboro Formation of the Wilcox Group
-  Hooper Formation of the Wilcox Group
-  Wilcox Group undifferentiated

 Approximate downdip limit of slightly saline water (less than 3,000 milligrams per liter dissolved solids) in the Wilcox Group.

 Line showing approximate net thickness of sand containing fresh to slightly saline water in the Wilcox Group. Dashed where control is absent or limited. (Interval is 400 feet)

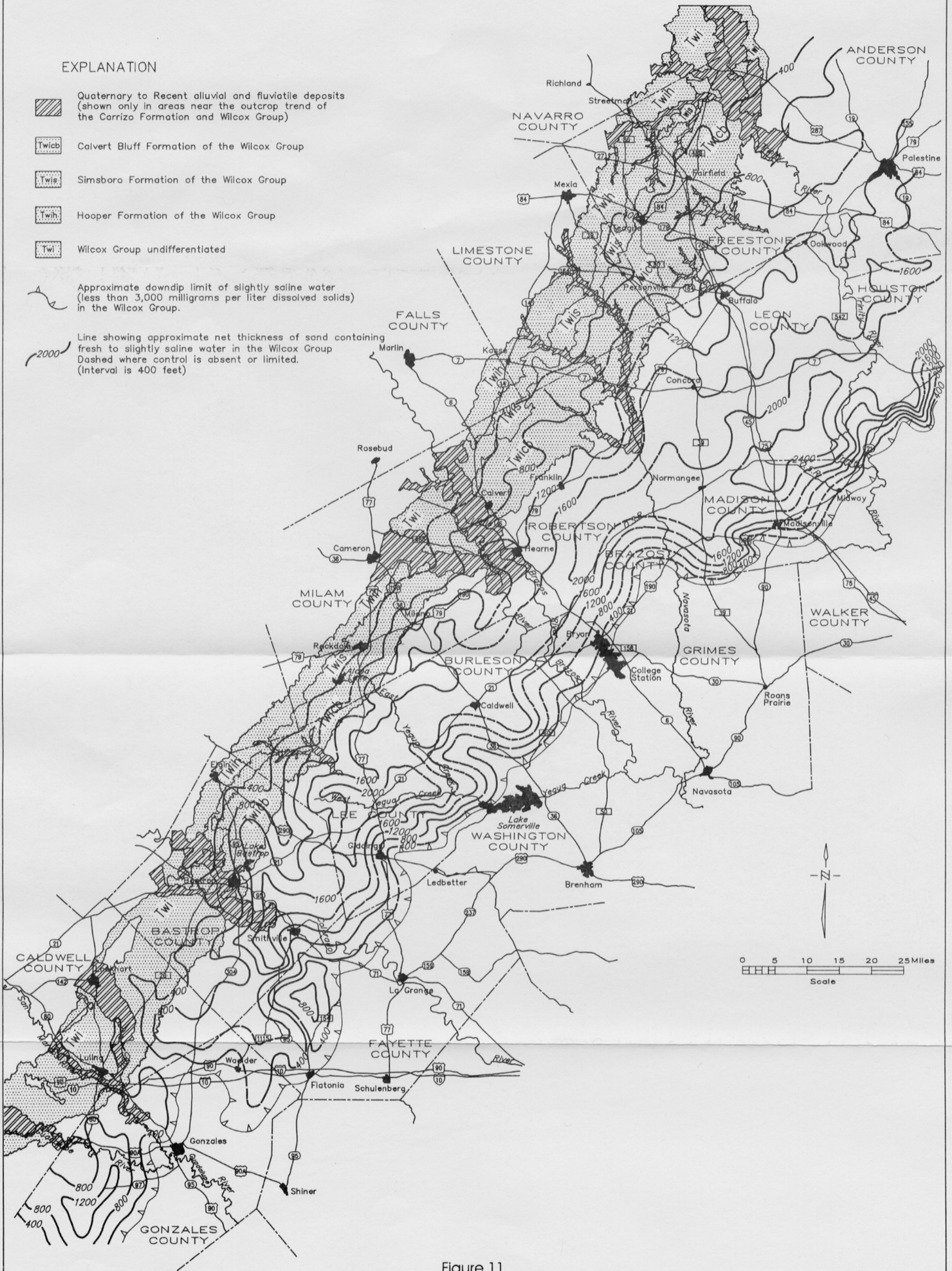


Figure 11

APPROXIMATE NET THICKNESS OF SAND CONTAINING FRESH TO SLIGHTLY SALINE WATER IN THE WILCOX GROUP