















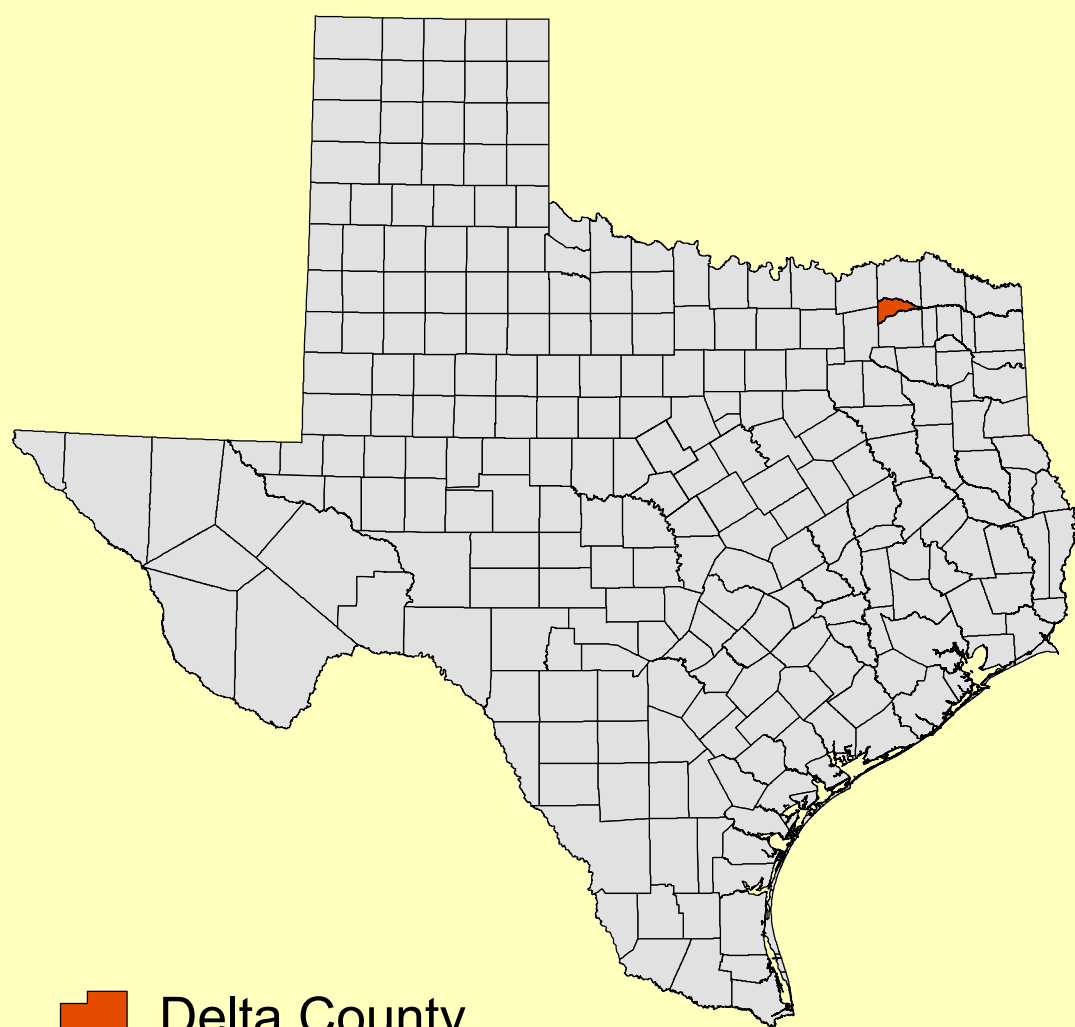
Figure 6

CONTOURS
(feet above mean sea level)

-  468
-  466
-  464
-  462
-  460
-  458
-  456
-  454
-  452
-  450
-  448
-  446
-  444

-  Big Creek Lake
Conservation pool
elevation 458.0 feet
-  Islands
Elevation 458.0 feet
-  Top of dam
elevation 468.84 feet
-  Islands
Elevation 468.84 feet

Projection: NAD83 State Plane
Texas North Central Zone (feet)



 Delta County

This map is the product of a survey conducted by the Texas Water Development Board's Hydrographic Survey Program to determine the capacity of Big Creek Lake. The Texas Water Development Board makes no representations nor assumes any liability.

Big Creek Lake

2' - contour map

