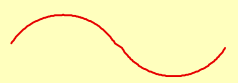














Figure 6

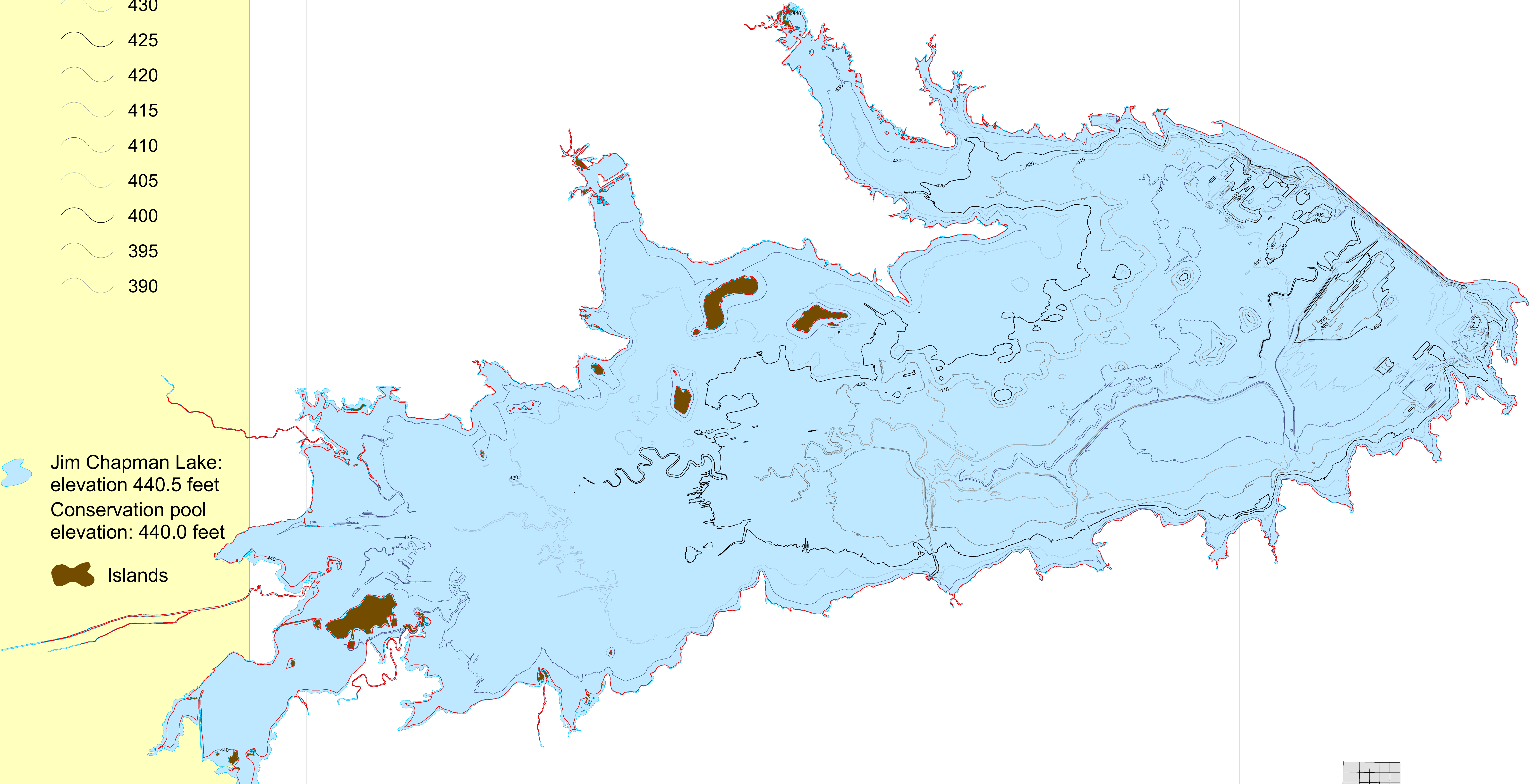
Contours

feet above mean sea level

-  440
-  435
-  430
-  425
-  420
-  415
-  410
-  405
-  400
-  395
-  390

 Jim Chapman Lake:
elevation 440.5 feet
Conservation pool
elevation: 440.0 feet

 Islands



Projection: NAD83
State Plane Texas
North Central Zone (feet)

This map is the product of a survey conducted by the Texas Water Development Board's Hydrographic Survey Program to determine the capacity of Jim Chapman Lake. The Texas Water Development Board makes no representations nor assumes any liability.

Texas Water
Development Board
January – July 2022

Jim Chapman Lake

5' - contour map

